
BOLETÍN DE SISMOS

- » Enero-junio de 2020
- » Volumen 28, I

Boletín de Sismos
Enero-junio de 2020

Servicio Geológico Colombiano

Bogotá, agosto de 2020

BOLETÍN DE SISMOS

Publicado en agosto de 2020

SERVICIO GEOLÓGICO COLOMBIANO

SERVICIO GEOLÓGICO COLOMBIANO ©

Oscar Paredes Zapata
Director general

Martha Lucía Calvache
Directora técnica de Geoamenazas

M. Sc. Viviana Dionicio Lozano
Coordinadora Grupo de Evaluación y Monitoreo de la Actividad Sísmica

AUTORES

Área de Sismología

Geól. Lina Paola Aguirre, M. Sc.
Ing. fís. Ruth Emilse Bolaños, M. Sc.
Física. Patricia Pedraza, M. Sc.
Física. Viviana Dionicio Lozano, M. Sc.
Geól. Fernando Garzón Varón, M. Sc.
Geól. Miguel Lizarazo, M. Sc.
Lic. física. Edwin Fabián Mayorga López, M. Sc.
Geól. Omar Alfredo Mercado Díaz, M. Sc.
Lic. física. Esteban Poveda, Ph.D.
Físico. Daniel David Siervo Plata, Est. M. Sc.

Área de Analistas

Geól. Ángel Daniel Agudelo G.
Geól. Miguel Ángel Cubillos.
Ing. Johnatan Fandiño, Est. M. Sc.
Geól. Daniela Hernández Beltrán, Est. M. Sc.
Geól. Daniel Martínez Jaramillo, Est. M. Sc.

Ing. Leonardo Santos Mateus Báez, Est. M. Sc.
Ing. Óscar Daniel Suárez Mejía.
Geól. Laura Vanessa Velásquez, Est. M. Sc.

Área de Electrónica

Ing. Jorge Andrés de la Rosa, Esp.
Ing. Johnatan Fernández.
Ing. Andrés Felipe Gómez, M. Sc.
Tec. Edgar Gil.
Ing. Juan Carlos Lizcano, Esp.
Tec. Robert Prada.
Ing. Ariel Portocarrero, Esp.

Área de Sistemas

Ing. Sist. Mónica Yaneth Acosta, M. Sc.
Ing. Sist. Carlos Guillermo Araujo Moncayo, Esp.
Ing. Sist. Orlando Chamorro, M. Sc.
Ing. Sist. Óscar David Riobamba, M. Sc.

Citación: Aguirre, L. P., Bolaños, R. E., Pedraza, P., Dionicio Lozano, V., Garzón Varón, F., Lizarazo, M., Mayorga López, E. F., Mercado, O., A., Poveda, E., Siervo Plata, D. D., Agudelo, A. D., Cubillos, M. A., Fandiño, J., Hernández Beltrán, D., Martínez Jaramillo, D., Mateus Báez, L. S., Suárez Mejía, Ó. D., Velásquez, L. V., De la Rosa, J. A., Fernández, J.,... , Riobamba, Ó. D. (2020). *Boletín de Sismos: enero-junio de 2020*. Servicio Geológico Colombiano.

CONTENIDO

1	Presentación	6
2	Funcionamiento de las estaciones	7
2.1	Mapa de las estaciones	7
2.2	Histograma de funcionamiento de las estaciones	8
3	Sismicidad de enero-junio de 2020	9
3.1	Tabla de sismicidad destacada, enero-junio de 2020	10
3.2	Mapa de sismicidad destacada, enero-junio de 2020	13
3.3	Mapa de sismicidad semestral, enero-junio de 2020	14
3.4	Mapa de sismicidad mensual, enero de 2020	15
3.5	Mapa de sismicidad mensual, febrero de 2020	16
3.6	Mapa de sismicidad mensual, marzo de 2020	17
3.7	Mapa de sismicidad mensual, abril de 2020	18
3.8	Mapa de sismicidad mensual, mayo de 2020	19
3.9	Mapa de sismicidad mensual, junio de 2020	20
4	Estadísticas de la sismicidad	21
4.1	Errores	21
4.2	Número de sismos	22
4.3	Tabla de sismicidad semestral, enero-junio de 2020	23
	Referencias Bibliográficas	342

1

PRESENTACIÓN

La Red Sismológica Nacional de Colombia (RSNC), adscrita al Servicio Geológico Colombiano, es la encargada de observar, monitorear, investigar y evaluar la actividad sísmica del país de manera continua y permanente, con el fin de conocer el fenómeno sísmico y la amenaza que este representa. Asimismo, en caso de la ocurrencia de un evento destacado, debe brindar información oportuna al Sistema Nacional de Gestión del Riesgo de Desastres (SNGRD), a las diferentes entidades competentes y a la comunidad en general.

El propósito del *Boletín semestral* es presentar un resumen de los parámetros y localizaciones preliminares de los sismos registrados por la RSNC en el territorio colombiano durante el periodo respectivo. Información general de la Red Sismológica, así como la sismicidad general registrada desde junio de 1993, se puede consultar en nuestra página web <http://www.sgc.gov.co>.

M. Sc. Viviana Dionicio Lozano

Coordinadora

Grupo de Evaluación y Monitoreo de la Actividad Sísmica

2 FUNCIONAMIENTO DE LAS ESTACIONES

2.1 Mapa de las estaciones

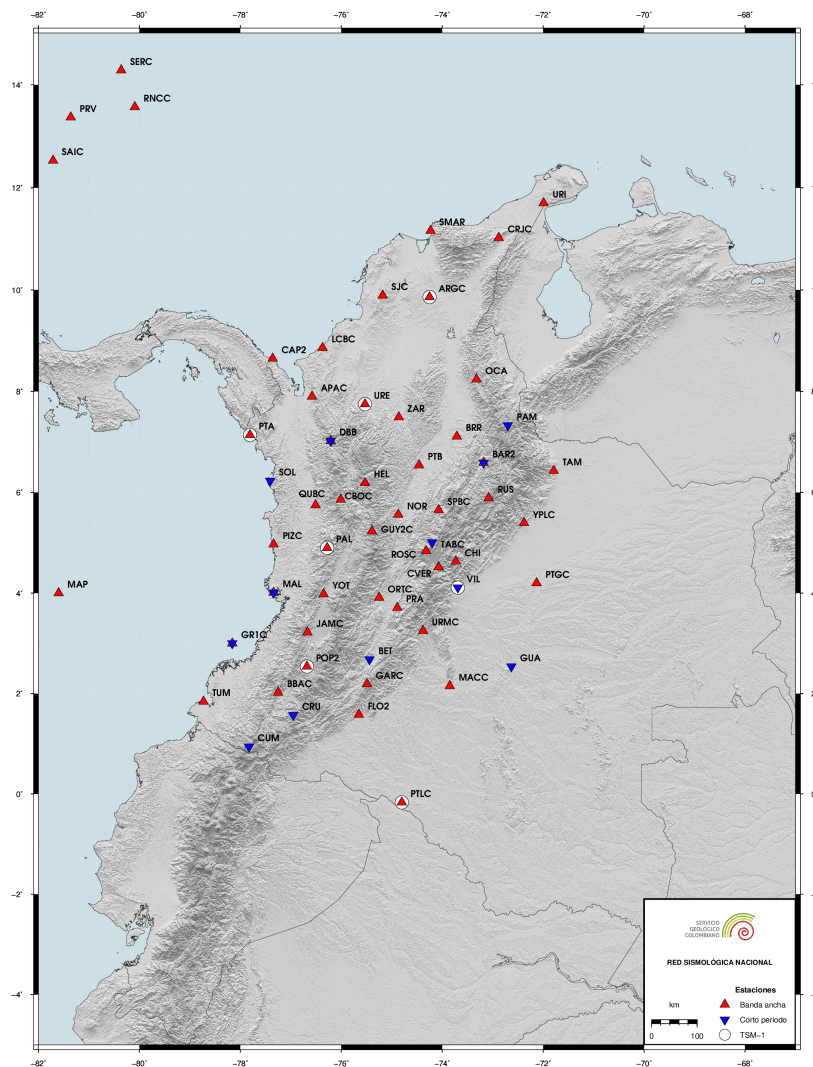


Figura 2.1: Localización de las estaciones de la RSNC.

2.2 Histograma de funcionamiento de las estaciones

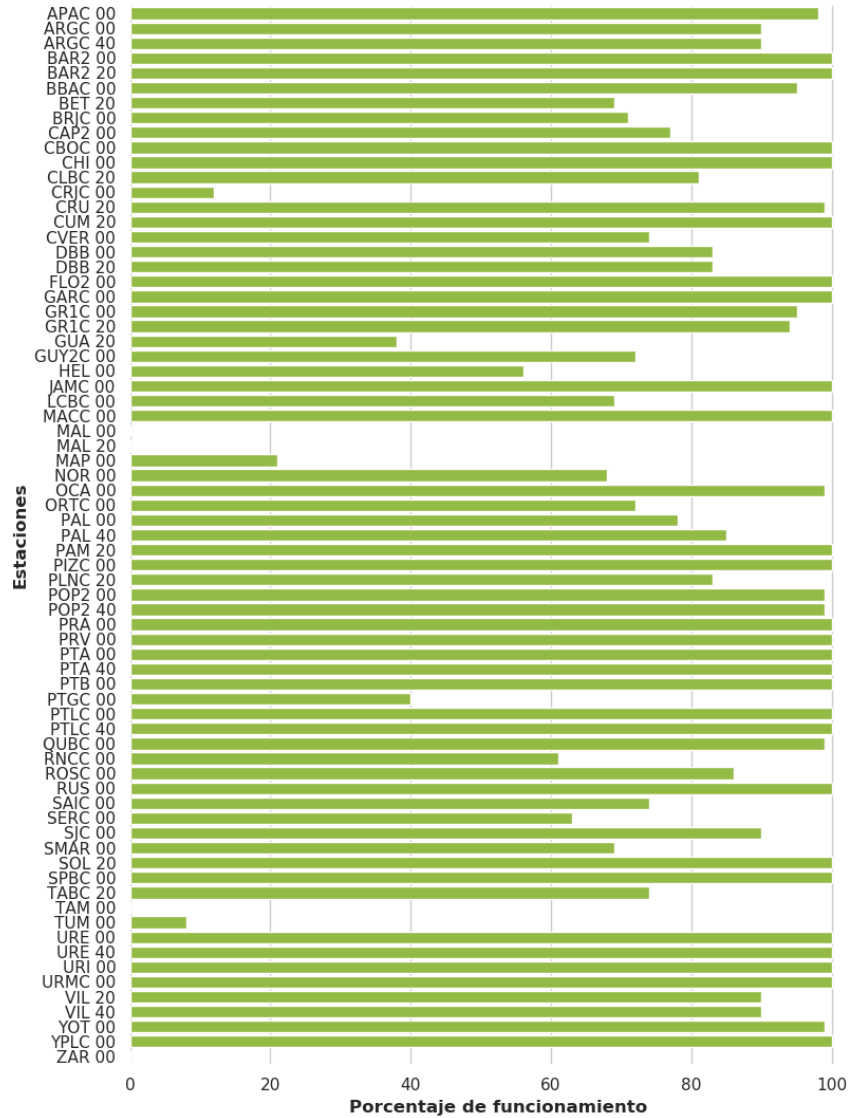


Figura 2.2: El porcentaje de funcionamiento es calculado según la disponibilidad de los datos.

3

SISMICIDAD DE ENERO-JUNIO DE 2020

Durante los meses de enero-junio se registraron 14.650 eventos de los cuales: 14.067 corresponden a eventos locales, 148 a eventos regionales, 361 a eventos en el océano Pacífico, 50 a eventos en el mar Caribe y 21 a eventos volcánicos. De los eventos localizados, 112 se determinaron como destacados, véanse la tabla 3.1 y la figura 3.1. Un evento es denominado como destacado si:

1. El sismo tiene magnitud (M) mayor o igual a 4,0.
2. Se reporta que el sismo ha sido sentido cerca del epicentro, sin importar su magnitud.
3. El sismo está asociado a sismicidad volcánica con manitud mayor o igual a 3,0.

Convenciones

FECHA	Año mes día
H:M:S	Hora : minuto : segundo. Hora del evento en tiempo universal (UT). Para la hora local en el territorio colombiano se restan 5 horas a la hora UT.
LAT	Latitud en grados.
LON	Longitud en grados.
Z	Profundidad en kilómetros.
M	Magnitud preferida para el sismo. Puede ser alguna de las siguientes: Mw(mB), Mw(Mwp), MLr, M (promedio ponderado de las magnitudes).
UBICACIÓN	Epicentro del evento.

Nota

El promedio ponderado de las magnitudes se calcula de la siguiente manera:

$$M = \frac{\sum w_i M_i}{\sum w_i}$$

Donde $w_i = a_i * \text{conteo_estaciones}(M_i) + b_i$. Los tipos de magnitud utilizados son:

- **MLr**: Magnitud local adecuada para Colombia (F. Rengifo y A. Ojeda, 2004).
- **Mw(mB)**: Estimación de magnitud Mw con base en la magnitud mB a través de la regresión Mw vs. mB (Bormann y Saul, 2008).
- **Mw(Mwp)**: Estimación de magnitud Mw con base en la magnitud Mwp a través de la regresión Mw vs. Mwp (Whitmore et al., 2002).

Las magnitudes Mw son consideradas para calcular la magnitud promedio si se encuentran en al menos cuatro estaciones. En caso contrario se deja la magnitud local. ■

3.1 Tabla de sismicidad destacada, enero-junio de 2020

N	FECHA	H:M:S	LAT	LON	Z	M	UBICACIÓN
1	2020/01/04	13:52:56	6,84	-73,146	151,0	4,8	Los Santos, Santander
2	2020/01/04	15:49:17	6,802	-73,084	155,0	4,2	Los Santos, Santander
3	2020/01/05	13:47:50	4,319	-76,321	130,0	3,9	Bolívar, Valle del Cauca
4	2020/01/09	02:42:04	3,434	-74,189	0,0	3,8	Mesetas, Meta
5	2020/01/09	08:45:15	1,174	-77,056	1,0	2,8	Santiago, Putumayo
6	2020/01/10	14:01:05	4,878	-75,371	5,0	2,7	Área de Influencia Volcán Nevado del Ruiz
7	2020/01/12	23:31:11	6,861	-73,137	149,0	4,0	Los Santos, Santander
8	2020/01/14	14:41:52	5,318	-75,727	1,0	3,1	Quinchía, Risaralda
9	2020/01/14	17:57:09	6,815	-73,15	150,0	4,7	Los Santos, Santander
10	2020/01/15	01:21:11	2,952	-74,801	25,0	3,4	Uribe, Meta
11	2020/01/17	04:32:06	2,121	-79,563	20,0	4,5	Océano Pacífico
12	2020/01/17	14:36:26	1,302	-77,252	10,0	2,7	Área de Influencia Volcan Galeras
13	2020/01/19	20:54:26	7,614	-72,601	1,0	2,9	Chinácota, Norte de Santander
14	2020/01/20	18:00:05	7,268	-78,642	4,0	5,1	Panama
15	2020/01/23	16:23:22	4,797	-82,682	0,0	4,8	Océano Pacífico
16	2020/01/25	00:04:24	3,024	-75,9596	10,0	3,4	Área de Influencia Volcán Nevado del Huila
17	2020/01/25	08:27:34	0,830167	-77,9588	4,0	2,06	Volcan Chiles
18	2020/01/25	08:28:09	0,830167	-77,9588	4,0	2,06	Volcan Chiles
19	2020/01/27	09:44:13	1,223	-77,414	8,0	2,0	Área de Influencia Volcan Galeras
20	2020/01/27	23:52:02	1,302	-77,257	11,0	3,5	Área de Influencia Volcan Galeras
21	2020/01/28	08:21:04	1,221	-77,42	8,0	2,8	Área de Influencia Volcan Galeras
22	2020/01/30	06:33:44	6,843	-73,144	147,0	4,4	Los Santos, Santander
23	2020/02/01	05:45:56	8,175	-75,297	21,0	3,5	Ayapel, Córdoba
24	2020/02/01	10:26:52	6,837	-73,189	149,0	4,5	Zapatoca, Santander
25	2020/02/03	16:22:09	1,295	-77,259	9,0	2,3	Área de Influencia Volcan Galeras
26	2020/02/03	17:38:53	1,966	-75,891	1,0	3,4	Timaná, Huila
27	2020/02/05	11:22:47	3,411	-74,166	0,0	3,5	Mesetas, Meta
28	2020/02/09	02:41:12	6,82	-73,169	147,0	4,3	Los Santos, Santander
29	2020/02/13	04:21:01	3,388	-82,647	0,0	4,4	Océano Pacífico
30	2020/02/13	15:29:10	3,485	-74,177	0,0	4,0	Mesetas, Meta
31	2020/02/14	01:29:41	6,071	-73,936	9,0	4,2	Sucre, Santander
32	2020/02/14	22:31:52	6,094	-73,972	3,0	3,3	El Peñón, Santander
33	2020/02/21	10:34:05	3,481	-79,362	28,0	4,9	Océano Pacífico
34	2020/02/21	12:35:44	6,811	-73,089	156,0	4,5	Los Santos, Santander
35	2020/02/22	10:14:32	6,298	-72,289	0,0	4,2	Tame, Arauca
36	2020/02/25	05:33:28	5,212	-74,763	10,0	2,4	Honda, Tolima
37	2020/02/26	08:06:29	5,16	-75,555	0,0	2,2	Neira, Caldas
38	2020/02/26	17:14:44	2,709	-79,609	30,0	4,0	Océano Pacífico
39	2020/02/27	00:49:49	5,275	-73,751	147,0	4,0	Cucunubá, Cundinamarca
40	2020/02/28	04:48:30	6,819	-73,114	142,0	4,4	Los Santos, Santander
41	2020/02/29	08:06:11	5,938	-77,628	23,0	4,3	Océano Pacífico

N	FECHA	H:M:S	LAT	LON	Z	M	UBICACIÓN
42	2020/03/01	12:20:27	1,18683	-77,3287	5,0	2,4	Área de Influencia Volcán Galeras
43	2020/03/03	01:11:03	4,14	-76,211	5,0	2,6	Andalucía, Valle del Cauca
44	2020/03/06	02:38:56	6,825	-73,152	150,0	4,4	Los Santos, Santander
45	2020/03/07	01:09:18	6,942	-73,634	4,0	3,0	San Vicente de Chucurí, Santander
46	2020/03/07	16:45:23	6,788	-73,155	151,0	4,1	Los Santos, Santander
47	2020/03/14	14:33:52	6,478	-73,377	4,0	3,5	Simacota, Santander
48	2020/03/15	18:33:44	0,592	-69,022	45,0	4,6	Brasil Occidental
49	2020/03/16	03:53:26	1,16	-78,776	16,0	5,3	Ecuador, Esmeraldas
50	2020/03/16	12:43:03	2,693	-84,251	28,0	4,9	Océano Pacífico
51	2020/03/17	02:54:48	6,831	-73,135	146,0	4,2	Los Santos, Santander
52	2020/03/19	20:37:56	3,795	-75,682	3,0	3,7	Chaparral, Tolima
53	2020/03/22	05:35:00	6,774	-73,084	7,0	2,9	Los Santos, Santander
54	2020/03/24	09:03:03	5,616	-73,386	0,0	2,1	Motavita, Boyacá
55	2020/03/27	01:43:36	3,503	-74,162	8,0	3,7	Mesetas, Meta
56	2020/03/28	05:55:10	6,809	-73,161	149,0	5,1	Los Santos, Santander
57	2020/03/29	23:27:42	6,82	-73,201	145,0	3,9	Zapatoca, Santander
58	2020/03/30	09:09:00	0,46	-77,78	168,0	4,8	Ecuador, Carchi
59	2020/03/30	21:32:13	6,812	-73,119	167,0	4,1	Los Santos, Santander
60	2020/03/31	14:16:29	6,798	-73,172	149,0	4,0	Los Santos, Santander
61	2020/04/02	03:15:53	5,708	-75,943	97,0	4,9	Betania, Antioquia
62	2020/04/03	09:16:17	3,882	-82,415	1,0	4,8	Océano Pacífico
63	2020/04/03	18:52:50	5,043	-76,275	96,0	3,8	San José del Palmar, Chocó
64	2020/04/07	03:29:55	6,792	-73,156	147,0	4,3	Los Santos, Santander
65	2020/04/07	12:40:46	6,799	-73,174	147,0	4,0	Los Santos, Santander
66	2020/04/07	16:51:22	4,64	-82,451	0,0	4,8	Océano Pacífico
67	2020/04/08	14:07:35	1,28533	-77,2762	8,0	2,9	Área de Influencia Volcán Galeras
68	2020/04/09	21:37:45	3,0225	-75,96	8,0	3,4	Área de Influencia Volcán Nevado del Huila
69	2020/04/11	03:34:45	6,517	-74,094	11,0	3,6	Cimitarra, Santander
70	2020/04/12	02:41:46	6,817	-73,167	143,0	4,8	Los Santos, Santander
71	2020/04/12	12:31:12	7,354	-77,14	32,0	5,0	Riosucio, Chocó
72	2020/04/12	12:42:53	7,36	-77,123	26,0	4,3	Riosucio, Chocó
73	2020/04/13	20:44:19	4,107	-76,242	145,0	4,1	Tuluá, Valle del Cauca
74	2020/04/15	10:59:30	9,017	-74,486	50,0	5,8	Pinillos, Bolívar
75	2020/04/16	02:04:28	6,846	-73,176	146,0	3,0	Zapatoca, Santander
76	2020/04/16	22:47:48	0,7725	-77,9405	4,0	3,1	Volcan Chiles
77	2020/04/17	04:49:47	9,019	-74,458	52,0	4,3	Pinillos, Bolívar
78	2020/04/17	21:37:00	2,86383	-76,0361	6,0	3,0	Área de Influencia Volcán Nevado del Huila
79	2020/04/18	13:41:41	6,807	-73,168	143,0	4,8	Los Santos, Santander
80	2020/04/20	09:34:53	3,04966	-75,9355	8,0	3,3	Área de Influencia Volcán Nevado del Huila
81	2020/04/24	20:25:27	6,875	-76,77	21,0	3,9	Murindó, Antioquia
82	2020/04/25	15:30:55	4,999	-72,861	16,0	4,6	Monterrey, Casanare
83	2020/04/26	03:29:33	4,889	-73,0	52,0	4,1	Sabanalarga, Casanare
84	2020/04/27	04:43:40	7,806	-75,038	16,0	4,0	Caucasia, Antioquia
85	2020/04/30	06:47:38	7,093	-73,176	144,0	3,8	Girón, Santander
86	2020/05/01	03:31:17	2,24683	-76,564	8,0	3,2	Área de Influencia Volcán Sotará
87	2020/05/04	20:52:42	2,672	-79,76	20,0	4,6	Océano Pacífico

N	FECHA	H:M:S	LAT	LON	Z	M	UBICACIÓN
88	2020/05/05	16:17:34	3,106	-83,326	0,0	4,3	Océano Pacífico
89	2020/05/06	04:42:14	6,811	-73,181	146,0	3,6	Los Santos, Santander
90	2020/05/06	23:02:54	3,405	-74,131	0,0	3,4	Mesetas, Meta
91	2020/05/08	05:09:37	4,39	-75,964	2,0	3,0	Zarzal, Valle del Cauca
92	2020/05/08	23:23:32	0,794167	-77,9247	6,0	2,8	Volcan Chiles
93	2020/05/08	23:27:32	0,7925	-77,9232	6,0	3,2	Volcan Chiles
94	2020/05/10	23:09:59	2,522	-77,398	37,0	4,1	Timbiquí, Cauca
95	2020/05/12	06:48:40	6,884	-73,142	150,0	4,7	Los Santos, Santander
96	2020/05/16	19:36:31	6,812	-73,18	146,0	4,7	Los Santos, Santander
97	2020/05/19	07:19:00	5,876	-77,649	20,0	4,8	Océano Pacífico
98	2020/05/19	15:04:29	6,828	-73,147	152,0	4,2	Los Santos, Santander
99	2020/05/21	09:35:52	4,609	-82,811	0,0	4,7	Océano Pacífico
100	2020/05/24	12:22:03	2,753	-76,726	4,0	4,2	Morales, Cauca
101	2020/05/24	19:59:36	10,005	-73,125	12,0	3,4	Agustín Codazzi, Cesar
102	2020/05/25	16:49:29	6,027	-76,414	4,0	3,4	Quibdó, Chocó
103	2020/05/28	08:52:54	6,925	-73,158	127,0	4,1	Girón, Santander
104	2020/05/31	04:03:17	1,1515	-77,3418	10,0	2,9	Área de Influencia Volcán Galeras
105	2020/06/04	01:32:44	5,303	-72,123	0,0	4,0	Yopal, Casanare
106	2020/06/04	23:02:31	0,79867	-77,9345	5,0	2,6	Área de influencia Complejo volcánico Chiles, Cerro Negro
107	2020/06/11	09:00:15	10,943	-74,1	5,0	2,6	Ciénaga, Magdalena
108	2020/06/15	17:14:16	0,7415	-77,9237	11,0	3,8	Volcan Chiles
109	2020/06/18	10:55:58	6,833	-73,19	142,0	4,1	Zapatoca, Santander
110	2020/06/26	01:21:41	4,548	-74,887	4,0	2,9	Piedras, Tolima
111	2020/06/27	02:13:32	6,553	-73,142	3,0	3,1	San Gil, Santander
112	2020/06/29	18:14:25	3,435	-74,198	0,0	3,5	Mesetas, Meta

Tabla 3.1: Eventos destacados durante enero-junio de 2020

3.2 Mapa de sismicidad destacada, enero-junio de 2020

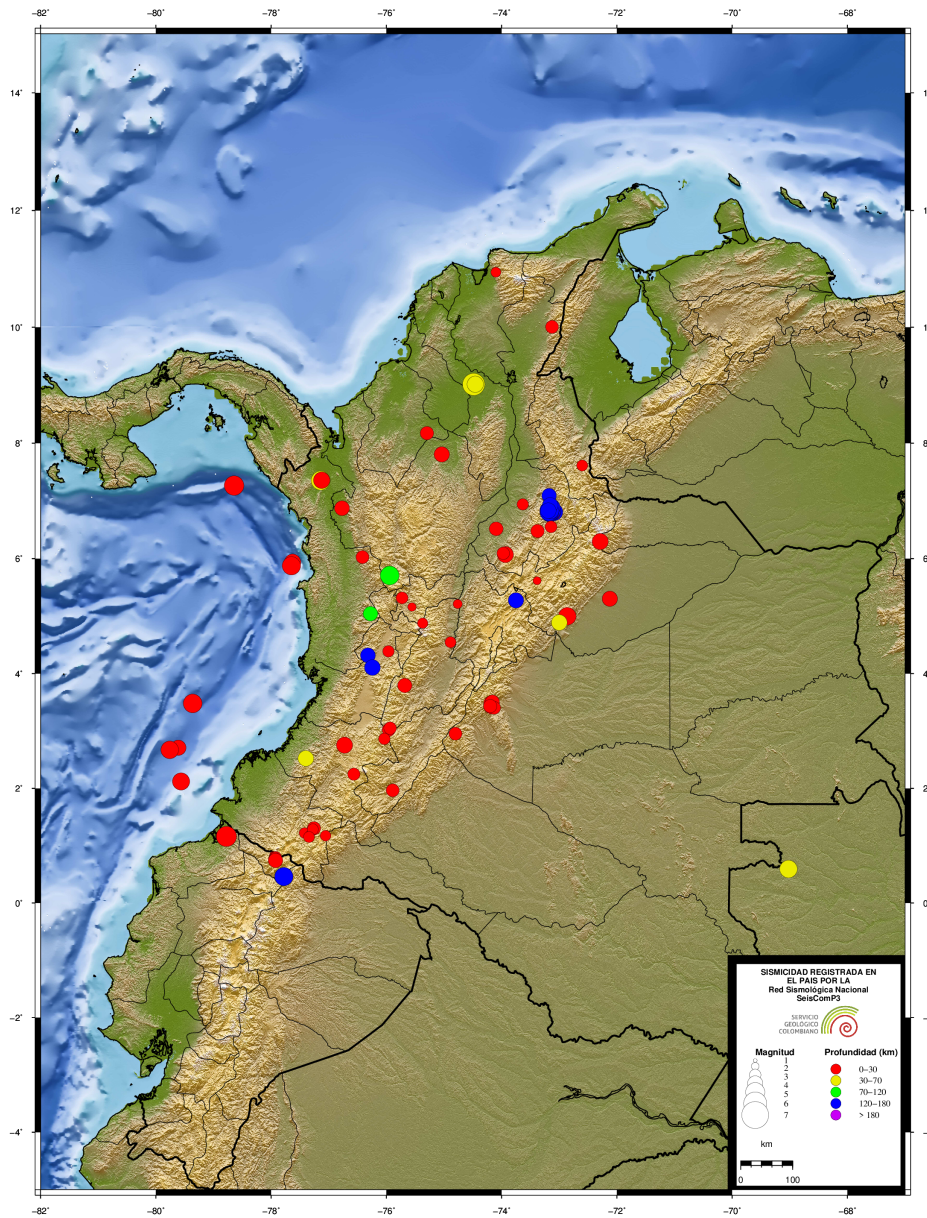


Figura 3.1: Sismos destacados localizados por el SGC durante enero-junio de 2020.

3.3 Mapa de sismicidad semestral, enero-junio de 2020

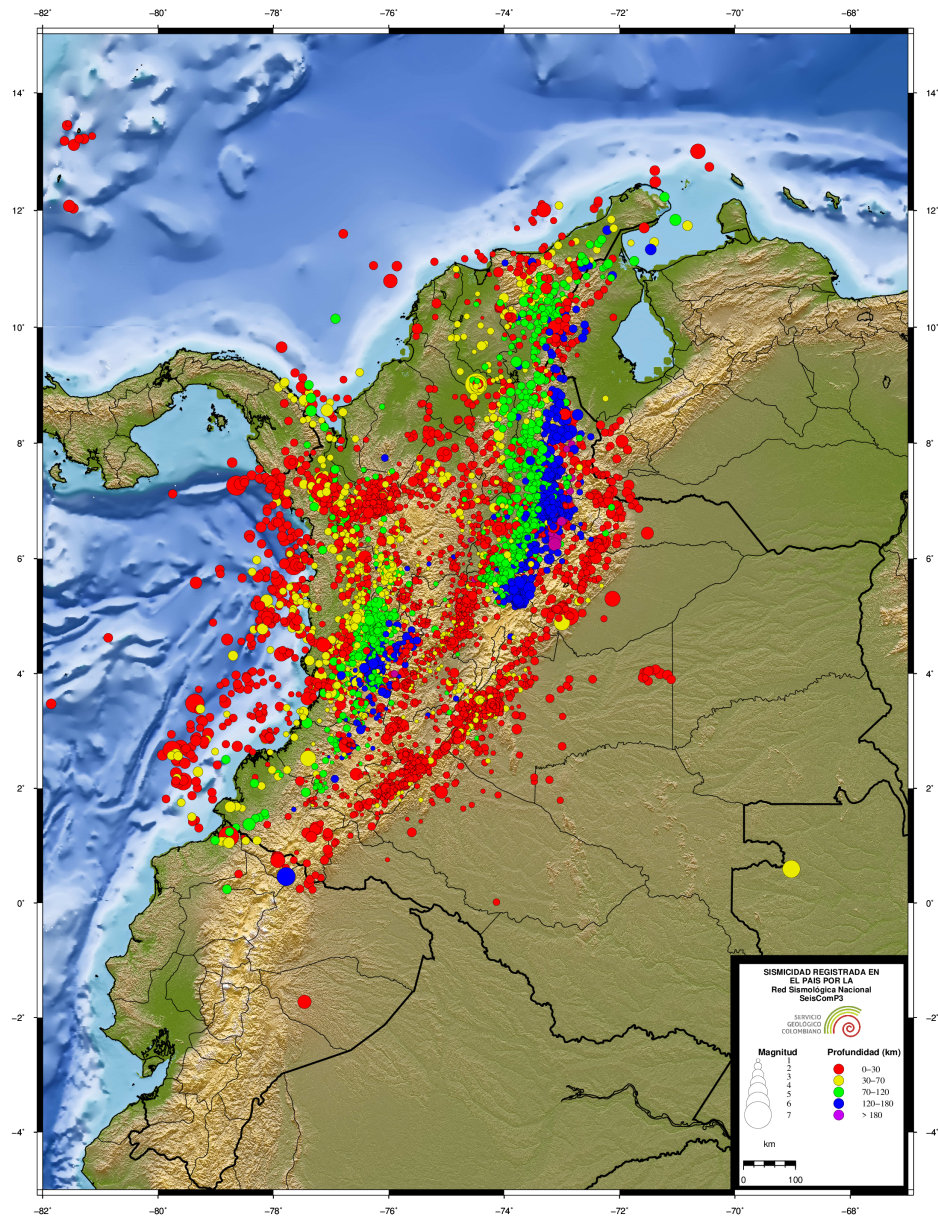


Figura 3.2: Eventos localizados por el SGC durante enero-junio de 2020

3.4 Mapa de sismicidad mensual, enero de 2020

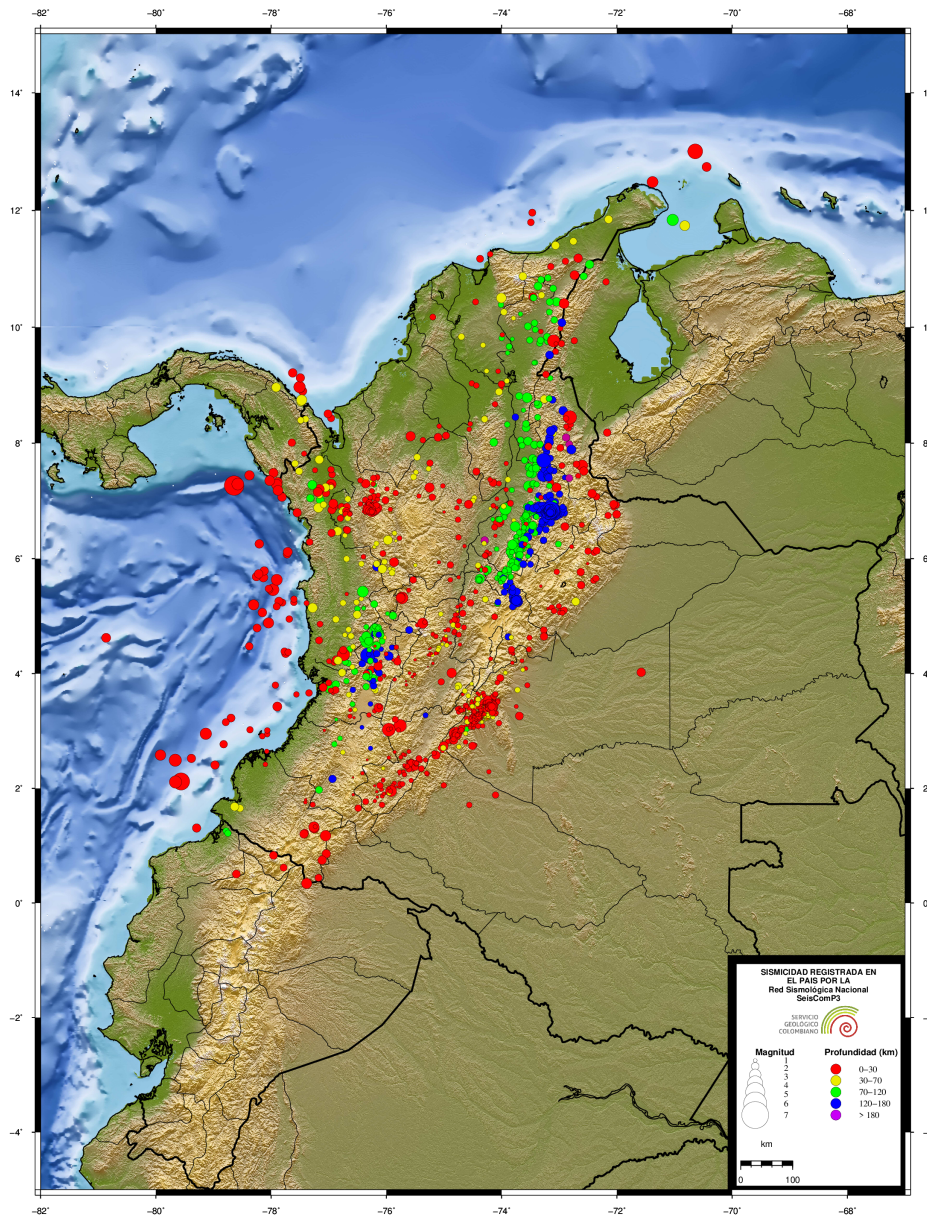


Figura 3.3: Eventos durante enero de 2020

3.5 Mapa de sismicidad mensual, febrero de 2020

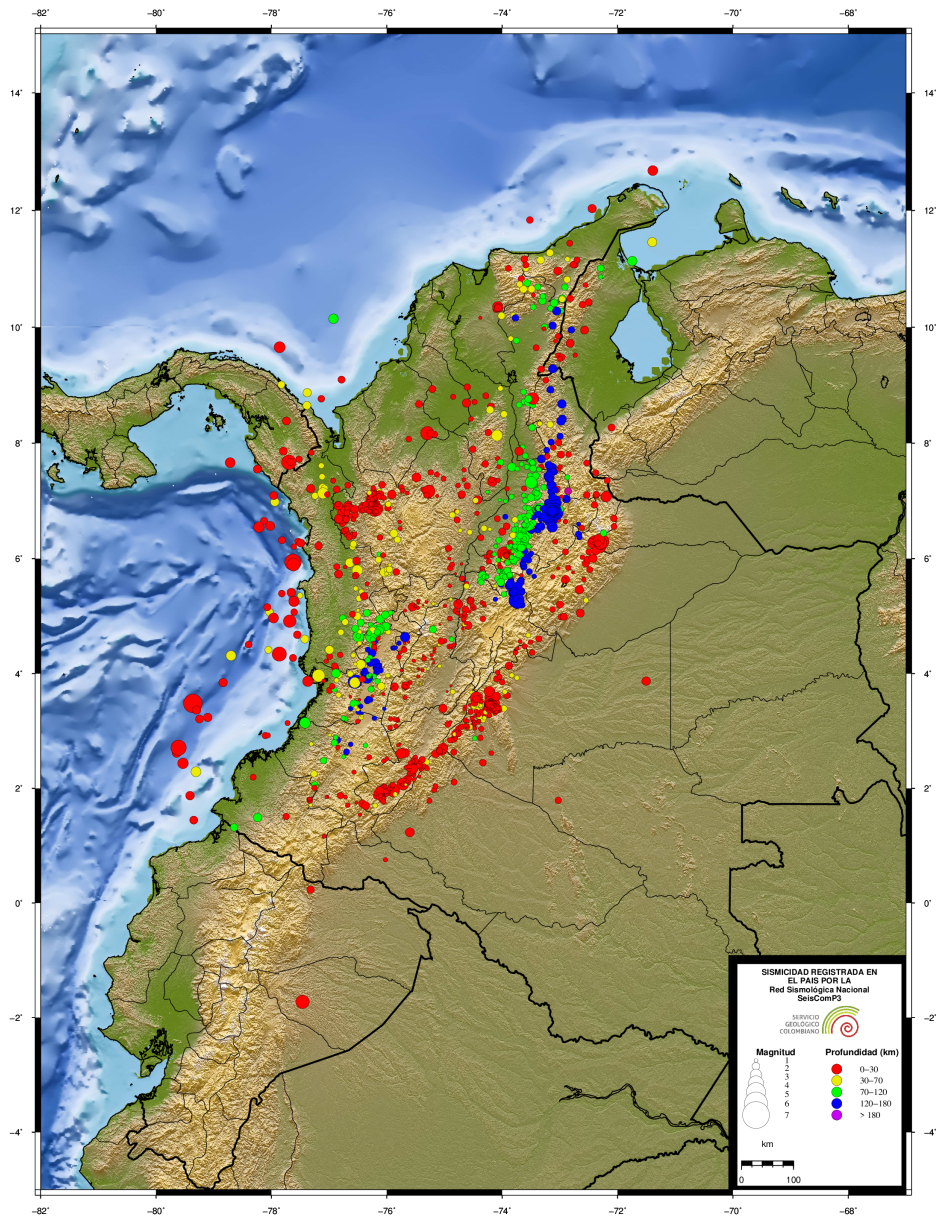


Figura 3.4: Eventos durante febrero de 2020

3.6 Mapa de sismicidad mensual, marzo de 2020

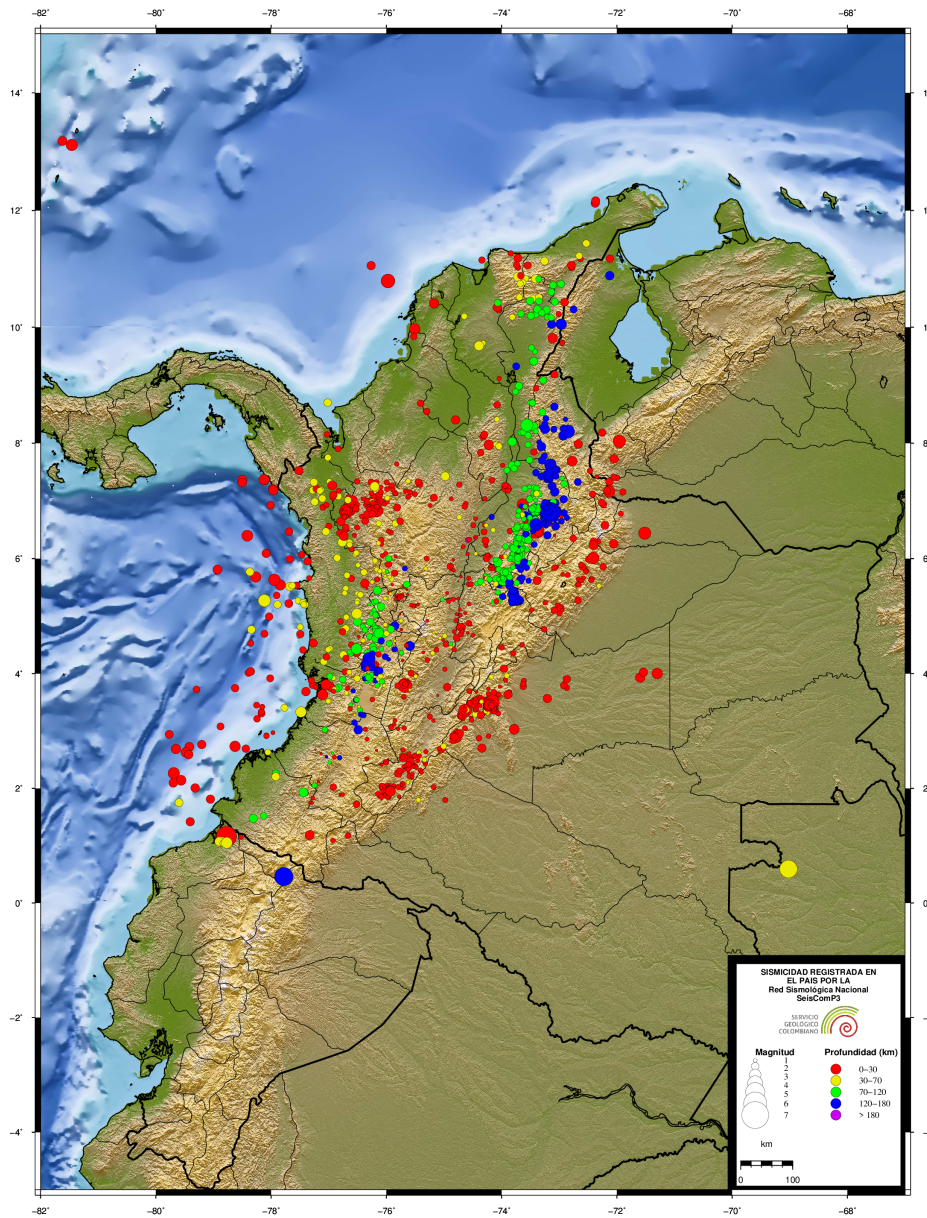


Figura 3.5: Eventos durante marzo de 2020

3.7 Mapa de sismicidad mensual, abril de 2020

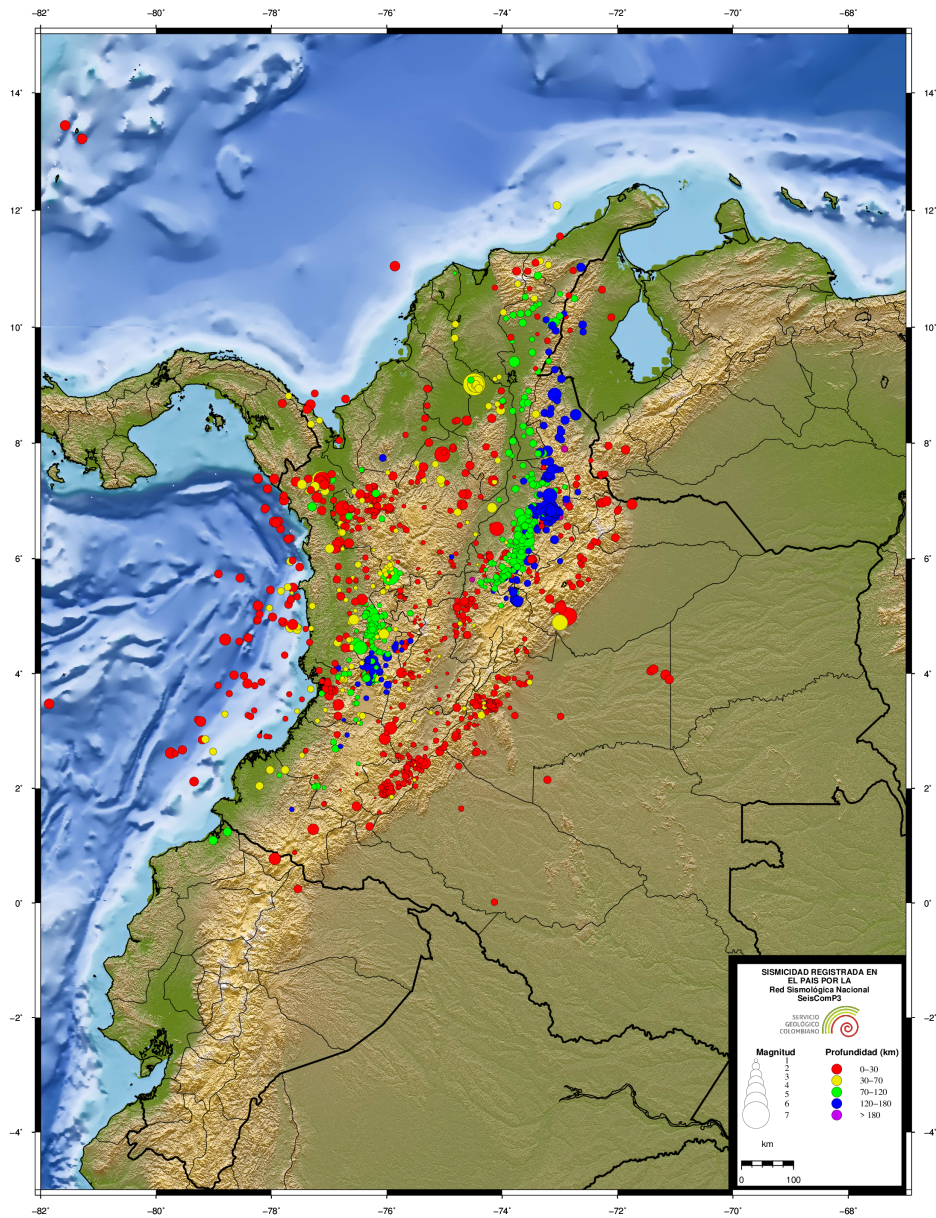


Figura 3.6: Eventos durante abril de 2020

3.8 Mapa de sismicidad mensual, mayo de 2020

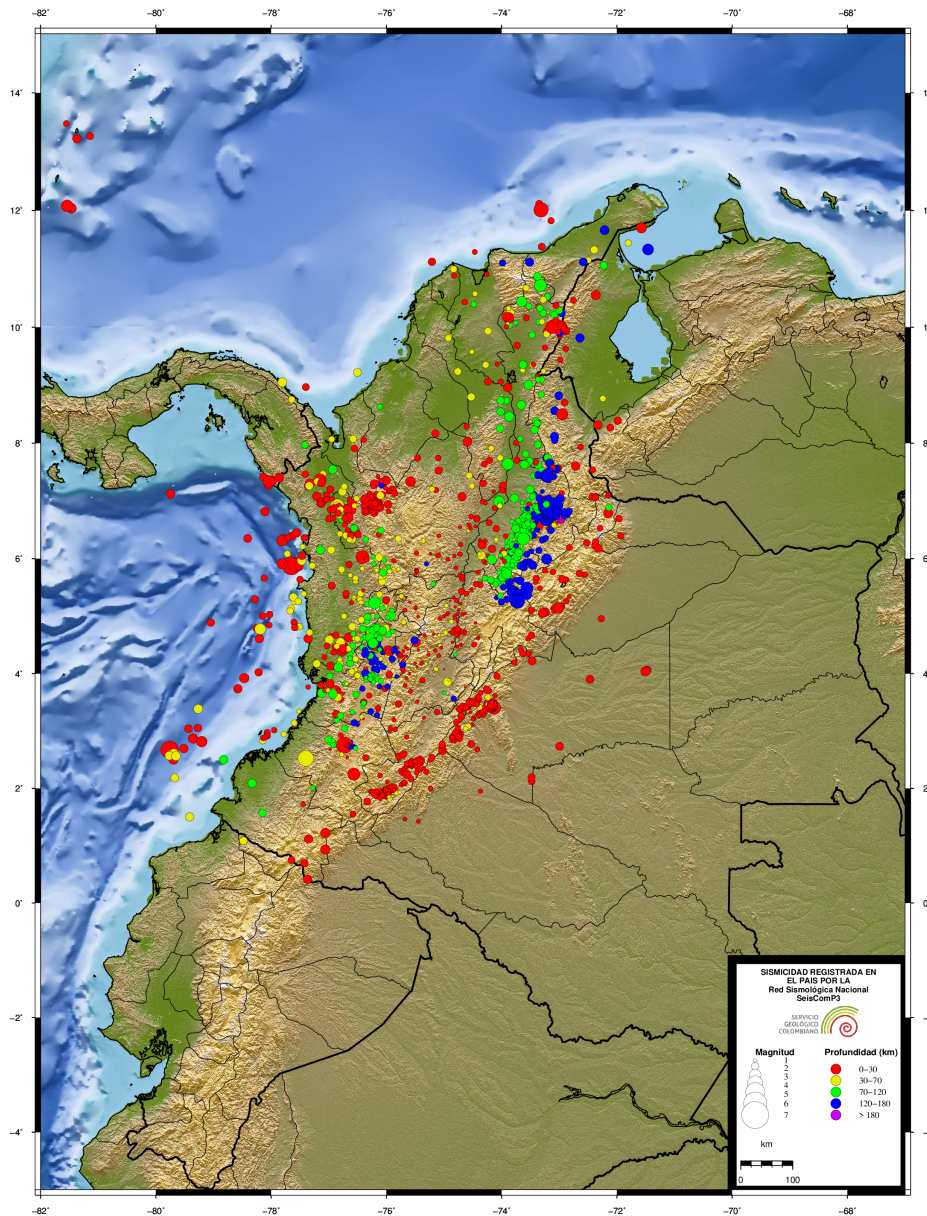


Figura 3.7: Eventos durante mayo de 2020

3.9 Mapa de sismicidad mensual, junio de 2020

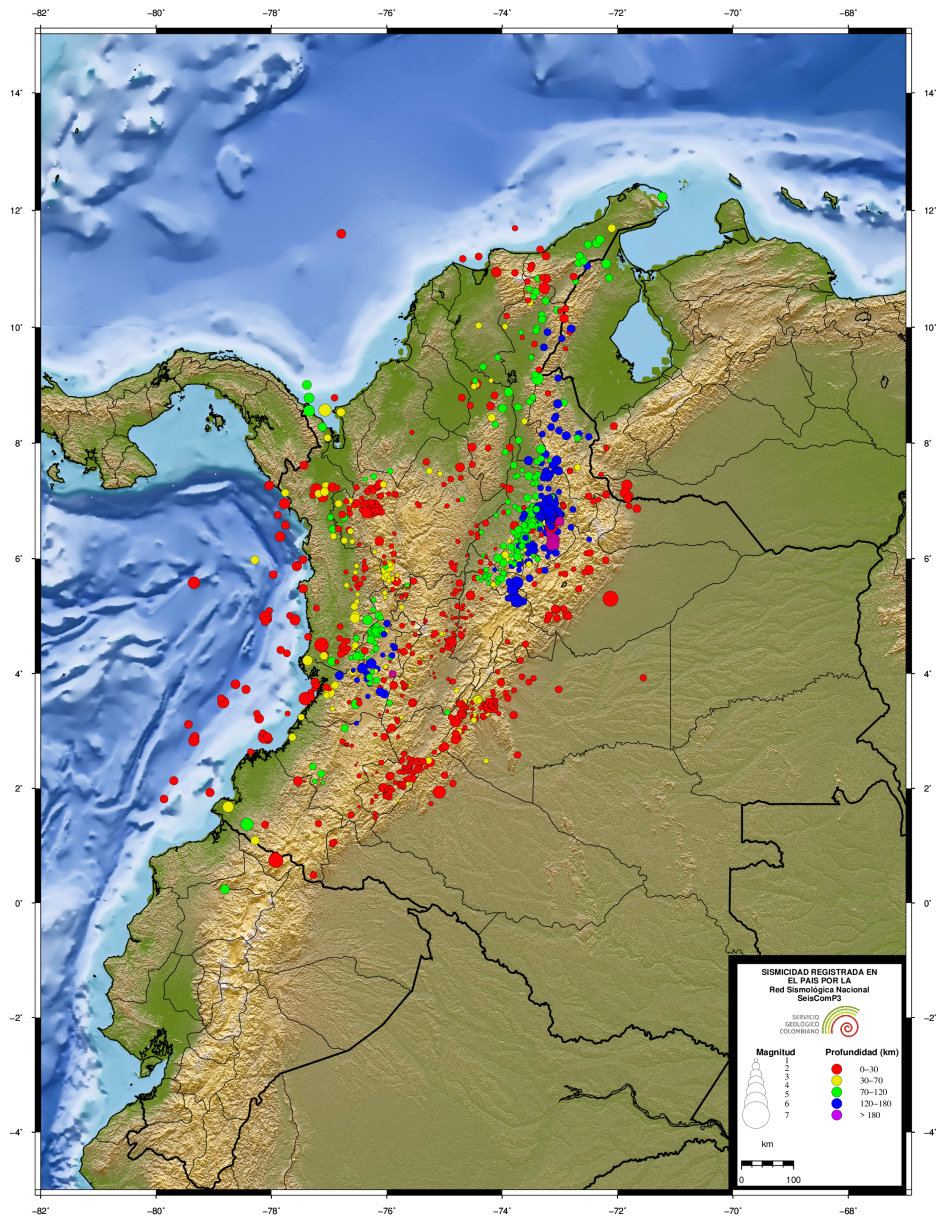


Figura 3.8: Eventos durante junio de 2020

4

ESTADÍSTICAS DE LA SISMICIDAD

4.1 Errores

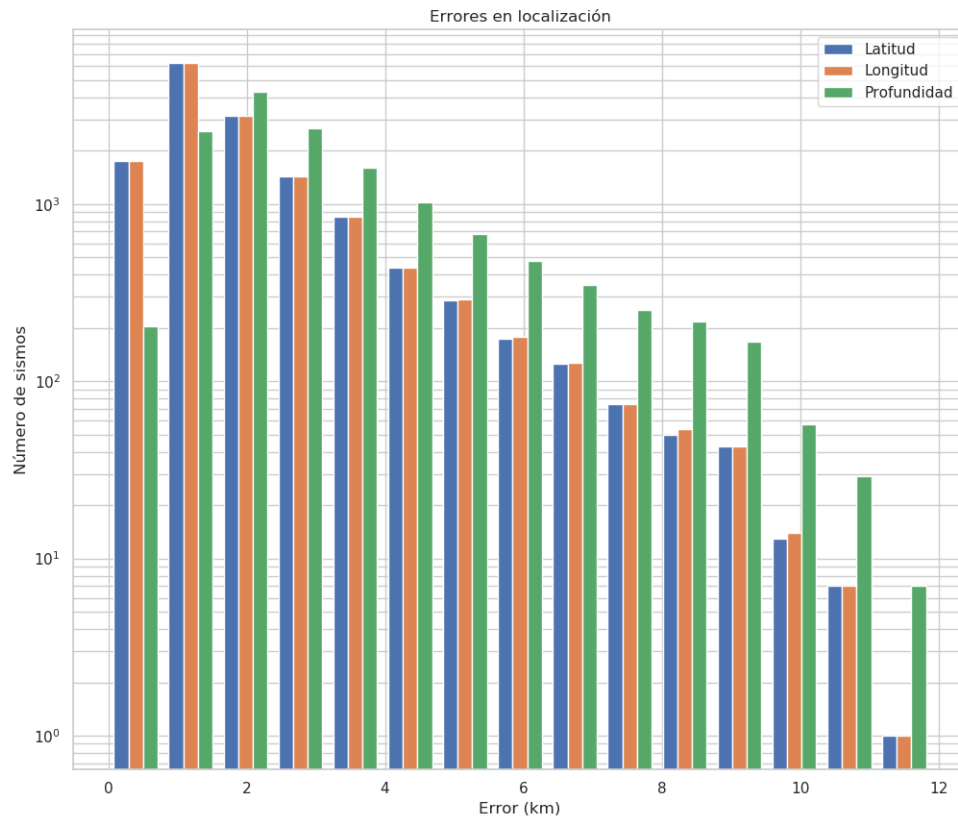


Figura 4.1: Error en latitud, longitud y profundidad (km)

4.2 Número de sismos

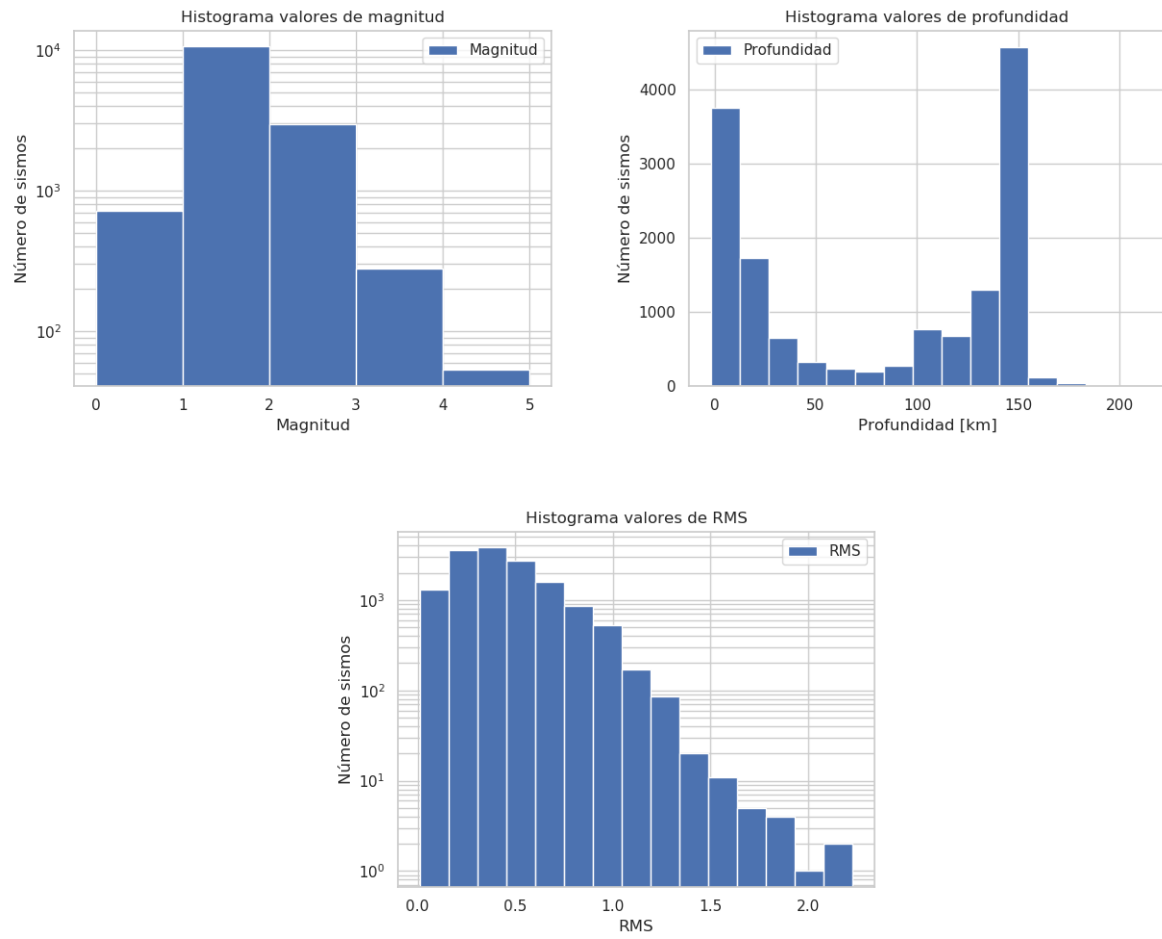


Figura 4.2: Número de eventos sísmicos por magnitud, profundidad y RMS.

4.3 Tabla de sismicidad semestral, enero-junio de 2020

N	FECHA	H:M:S	LAT	LON	Z	M	UBICACIÓN
1	2020/01/01	00:02:38	2,911	-74,843	4,0	1,9	San Vicente del Caguán, Caquetá
2	2020/01/01	00:12:05	7,443	-73,25	126,0	1,5	El Playón, Santander
3	2020/01/01	00:13:16	6,792	-73,156	148,0	1,8	Los Santos, Santander
4	2020/01/01	00:14:37	6,848	-73,191	141,0	1,5	Zapatoca, Santander
5	2020/01/01	00:16:17	6,829	-73,183	142,0	1,5	Zapatoca, Santander
6	2020/01/01	00:40:18	3,136	-74,496	24,0	1,0	Uribe, Meta
7	2020/01/01	00:43:52	4,845	-75,462	0,0	1,1	Santa Rosa de Cabal, Risaralda
8	2020/01/01	00:50:15	3,414	-74,226	4,0	1,2	Mesetas, Meta
9	2020/01/01	00:52:41	3,371	-74,224	7,0	1,3	Mesetas, Meta
10	2020/01/01	00:58:50	3,452	-74,218	15,0	2,1	Mesetas, Meta
11	2020/01/01	01:07:39	6,785	-73,372	129,0	1,2	San Vicente de Chucurí, Santander
12	2020/01/01	01:10:10	3,32	-74,264	17,0	1,2	Mesetas, Meta
13	2020/01/01	01:17:09	6,806	-73,14	150,0	2,2	Los Santos, Santander
14	2020/01/01	01:26:51	6,808	-73,116	144,0	1,7	Los Santos, Santander
15	2020/01/01	01:27:02	3,088	-74,327	19,0	1,2	Uribe, Meta
16	2020/01/01	01:28:56	3,423	-74,219	0,0	1,9	Mesetas, Meta
17	2020/01/01	01:31:32	3,567	-74,232	0,0	1,2	Mesetas, Meta
18	2020/01/01	01:42:38	6,794	-73,165	139,0	1,5	Los Santos, Santander
19	2020/01/01	01:45:06	3,415	-74,176	2,0	1,0	Mesetas, Meta
20	2020/01/01	01:55:00	3,426	-74,175	7,0	1,1	Mesetas, Meta
21	2020/01/01	01:56:21	3,415	-74,184	6,0	2,0	Mesetas, Meta
22	2020/01/01	02:07:22	5,267	-73,762	146,0	1,6	Cucunubá, Cundinamarca
23	2020/01/01	02:15:31	3,415	-74,219	19,0	1,3	Mesetas, Meta
24	2020/01/01	02:26:25	6,799	-73,172	145,0	1,6	Los Santos, Santander
25	2020/01/01	02:27:14	6,795	-73,187	144,0	1,7	Los Santos, Santander
26	2020/01/01	02:31:15	6,827	-73,187	147,0	2,7	Zapatoca, Santander
27	2020/01/01	02:34:23	3,412	-74,201	6,0	1,2	Mesetas, Meta
28	2020/01/01	02:41:04	7,074	-72,354	0,0	1,8	Chitagá, Norte de Santander
29	2020/01/01	02:41:16	2,584	-75,68	5,0	1,0	Tesalia, Huila
30	2020/01/01	02:46:54	3,418	-74,152	0,0	1,0	Mesetas, Meta
31	2020/01/01	02:54:50	6,8	-73,176	149,0	1,3	Los Santos, Santander
32	2020/01/01	02:56:36	8,952	-74,001	27,0	0,9	San Martin de Loba, Bolívar
33	2020/01/01	02:59:54	3,489	-74,15	0,0	1,2	Mesetas, Meta
34	2020/01/01	03:08:21	5,585	-74,392	27,0	0,8	Yacopí, Cundinamarca
35	2020/01/01	03:15:26	2,782	-76,902	111,0	0,9	El Tambo, Cauca
36	2020/01/01	03:23:03	3,504	-74,243	0,0	3,0	Mesetas, Meta
37	2020/01/01	03:28:54	6,794	-73,159	145,0	2,0	Los Santos, Santander
38	2020/01/01	03:37:30	3,299	-74,161	15,0	1,2	Mesetas, Meta
39	2020/01/01	03:38:49	6,799	-73,169	139,0	1,0	Los Santos, Santander
40	2020/01/01	03:48:32	6,642	-74,052	9,0	2,9	Puerto Parra, Santander
41	2020/01/01	03:51:57	6,874	-76,235	0,0	1,3	Uramita, Antioquia

N	FECHA	H:M:S	LAT	LON	Z	M	UBICACIÓN
42	2020/01/01	03:54:42	3,495	-74,242	19,0	1,2	Mesetas, Meta
43	2020/01/01	03:55:27	6,868	-76,232	0,0	1,3	Uramita, Antioquia
44	2020/01/01	03:55:29	3,437	-74,14	1,0	0,9	Mesetas, Meta
45	2020/01/01	04:01:16	6,772	-73,162	143,0	1,0	Los Santos, Santander
46	2020/01/01	04:04:57	3,448	-74,202	5,0	1,1	Mesetas, Meta
47	2020/01/01	04:10:21	3,403	-74,216	18,0	0,8	Mesetas, Meta
48	2020/01/01	04:17:01	3,418	-74,186	0,0	1,1	Mesetas, Meta
49	2020/01/01	04:17:55	11,848	-72,144	69,0	2,1	Uribia, la Guajira
50	2020/01/01	04:22:27	3,404	-74,269	22,0	1,0	Mesetas, Meta
51	2020/01/01	04:24:22	3,417	-74,192	0,0	1,0	Mesetas, Meta
52	2020/01/01	04:30:44	3,144	-74,582	0,0	0,8	Uribe, Meta
53	2020/01/01	04:31:26	6,804	-73,162	141,0	1,9	Los Santos, Santander
54	2020/01/01	04:43:04	8,447	-73,376	101,0	1,6	González, Cesar
55	2020/01/01	04:54:08	3,422	-74,222	17,0	0,9	Mesetas, Meta
56	2020/01/01	04:55:08	3,298	-74,187	30,0	0,9	Mesetas, Meta
57	2020/01/01	04:55:54	6,81	-73,135	144,0	1,3	Los Santos, Santander
58	2020/01/01	04:57:42	6,79	-73,157	145,0	1,5	Los Santos, Santander
59	2020/01/01	05:20:25	3,56	-74,178	11,0	0,9	Mesetas, Meta
60	2020/01/01	05:25:07	6,588	-73,553	108,0	2,3	El Carmen, Santander
61	2020/01/01	05:26:15	3,48	-74,194	9,0	1,5	Mesetas, Meta
62	2020/01/01	05:48:12	6,82	-73,169	147,0	2,4	Los Santos, Santander
63	2020/01/01	05:54:24	6,783	-73,18	141,0	1,7	Los Santos, Santander
64	2020/01/01	06:11:36	6,767	-73,135	140,0	1,5	Los Santos, Santander
65	2020/01/01	06:15:34	3,449	-74,234	6,0	1,9	Mesetas, Meta
66	2020/01/01	06:27:48	6,808	-76,324	6,0	1,1	Dabeiba, Antioquia
67	2020/01/01	06:31:31	6,817	-73,22	143,0	1,5	Zapatoca, Santander
68	2020/01/01	06:47:17	3,446	-74,2	0,0	1,2	Mesetas, Meta
69	2020/01/01	06:58:44	3,909	-76,234	116,0	2,4	Buga, Valle del Cauca
70	2020/01/01	07:10:36	3,451	-74,225	0,0	0,9	Mesetas, Meta
71	2020/01/01	07:11:31	3,418	-74,188	0,0	1,1	Mesetas, Meta
72	2020/01/01	07:19:06	3,432	-74,231	13,0	0,9	Mesetas, Meta
73	2020/01/01	07:22:15	3,416	-74,246	16,0	0,9	Mesetas, Meta
74	2020/01/01	07:29:56	6,835	-73,179	141,0	1,4	Zapatoca, Santander
75	2020/01/01	07:35:12	6,884	-74,087	10,0	0,9	Yondó (Casabe), Antioquia
76	2020/01/01	07:38:53	3,43	-74,216	19,0	1,2	Mesetas, Meta
77	2020/01/01	07:41:42	3,465	-74,173	9,0	1,0	Mesetas, Meta
78	2020/01/01	07:45:11	3,435	-74,214	17,0	1,3	Mesetas, Meta
79	2020/01/01	07:55:37	6,788	-73,168	141,0	1,3	Los Santos, Santander
80	2020/01/01	07:55:57	2,486	-79,65	15,0	2,7	Océano Pacifico
81	2020/01/01	07:58:48	6,812	-73,197	146,0	1,5	Zapatoca, Santander
82	2020/01/01	08:02:28	3,476	-74,184	1,0	1,0	Mesetas, Meta
83	2020/01/01	08:22:17	6,794	-73,191	140,0	1,1	Los Santos, Santander
84	2020/01/01	08:23:32	3,414	-74,231	12,0	1,0	Mesetas, Meta
85	2020/01/01	08:25:50	6,815	-73,157	147,0	2,4	Los Santos, Santander
86	2020/01/01	08:32:21	3,417	-74,179	7,0	1,1	Mesetas, Meta
87	2020/01/01	08:42:39	3,439	-74,201	6,0	1,3	Mesetas, Meta

N	FECHA	H:M:S	LAT	LON	Z	M	UBICACIÓN
88	2020/01/01	08:54:52	6,17	-73,626	115,0	1,6	La Paz, Santander
89	2020/01/01	09:03:37	3,342	-74,185	29,0	0,7	Mesetas, Meta
90	2020/01/01	09:23:14	6,818	-73,228	144,0	1,4	Zapatoca, Santander
91	2020/01/01	09:23:19	3,428	-74,201	17,0	1,0	Mesetas, Meta
92	2020/01/01	09:27:28	6,851	-73,186	145,0	1,2	Zapatoca, Santander
93	2020/01/01	09:29:19	6,664	-73,193	27,0	1,0	Villanueva, Santander
94	2020/01/01	09:29:27	3,426	-74,187	7,0	1,1	Mesetas, Meta
95	2020/01/01	09:30:07	3,435	-74,243	7,0	1,1	Mesetas, Meta
96	2020/01/01	09:34:12	6,63	-73,21	161,0	1,4	Barichara, Santander
97	2020/01/01	09:47:38	3,419	-74,186	0,0	2,1	Mesetas, Meta
98	2020/01/01	09:51:24	3,394	-74,203	19,0	0,9	Mesetas, Meta
99	2020/01/01	09:56:51	3,466	-74,209	7,0	1,3	Mesetas, Meta
100	2020/01/01	09:59:46	2,842	-74,824	20,0	1,0	San Vicente del Caguán, Caquetá
101	2020/01/01	10:03:15	3,436	-74,186	7,0	0,9	Mesetas, Meta
102	2020/01/01	10:15:29	3,46	-74,164	0,0	1,1	Mesetas, Meta
103	2020/01/01	10:20:01	3,427	-74,196	14,0	1,5	Mesetas, Meta
104	2020/01/01	10:28:12	3,44	-74,187	0,0	0,8	Mesetas, Meta
105	2020/01/01	10:43:33	3,509	-74,174	0,0	0,7	Mesetas, Meta
106	2020/01/01	10:50:49	3,507	-74,136	8,0	0,9	Mesetas, Meta
107	2020/01/01	10:52:52	6,807	-73,208	142,0	1,1	Zapatoca, Santander
108	2020/01/01	10:59:20	3,411	-74,187	3,0	1,6	Mesetas, Meta
109	2020/01/01	11:04:32	6,802	-73,175	140,0	1,6	Los Santos, Santander
110	2020/01/01	11:11:59	3,424	-74,18	0,0	2,1	Mesetas, Meta
111	2020/01/01	11:15:29	3,471	-74,184	0,0	3,5	Mesetas, Meta
112	2020/01/01	11:21:33	6,648	-73,62	109,0	1,2	El Carmen, Santander
113	2020/01/01	11:29:19	5,829	-73,933	105,0	1,1	Florián, Santander
114	2020/01/01	11:30:22	3,446	-74,209	12,0	1,2	Mesetas, Meta
115	2020/01/01	12:01:02	3,35	-74,194	26,0	1,4	Mesetas, Meta
116	2020/01/01	12:02:26	3,452	-74,183	0,0	0,7	Mesetas, Meta
117	2020/01/01	12:15:19	3,463	-74,205	0,0	1,8	Mesetas, Meta
118	2020/01/01	12:20:37	3,462	-74,146	0,0	0,9	Mesetas, Meta
119	2020/01/01	12:23:55	3,367	-74,124	20,0	0,7	Mesetas, Meta
120	2020/01/01	12:42:33	3,453	-74,232	17,0	1,0	Mesetas, Meta
121	2020/01/01	12:44:52	6,796	-73,16	146,0	1,5	Los Santos, Santander
122	2020/01/01	12:53:17	3,468	-74,208	7,0	1,3	Mesetas, Meta
123	2020/01/01	12:55:55	5,822	-75,935	58,0	1,1	Ciudad Bolívar, Antioquia
124	2020/01/01	12:56:38	3,336	-74,219	36,0	1,3	Mesetas, Meta
125	2020/01/01	13:04:27	3,36	-74,199	25,0	1,2	Mesetas, Meta
126	2020/01/01	13:07:37	6,823	-73,207	144,0	1,3	Zapatoca, Santander
127	2020/01/01	13:12:41	2,491	-79,663	25,0	3,2	Océano Pacífico
128	2020/01/01	13:27:18	6,139	-73,497	127,0	1,1	San Benito, Santander
129	2020/01/01	13:33:02	6,781	-73,16	143,0	1,2	Los Santos, Santander
130	2020/01/01	13:34:32	3,049	-75,936	1,0	1,7	Planadas, Tolima
131	2020/01/01	13:49:04	3,3	-74,186	33,0	1,3	Mesetas, Meta
132	2020/01/01	13:56:26	3,404	-74,2	4,0	2,2	Mesetas, Meta
133	2020/01/01	14:23:24	3,356	-74,207	27,0	1,2	Mesetas, Meta

N	FECHA	H:M:S	LAT	LON	Z	M	UBICACIÓN
134	2020/01/01	14:36:31	3,42	-74,129	8,0	1,1	Mesetas, Meta
135	2020/01/01	14:41:27	3,363	-74,171	17,0	1,4	Mesetas, Meta
136	2020/01/01	14:44:00	3,336	-74,196	30,0	1,2	Mesetas, Meta
137	2020/01/01	15:02:40	3,4	-74,467	32,0	1,2	Uribe, Meta
138	2020/01/01	15:04:52	4,089	-73,582	11,0	1,1	Villavicencio, Meta
139	2020/01/01	15:15:52	6,808	-73,157	147,0	2,2	Los Santos, Santander
140	2020/01/01	15:28:31	7,575	-73,542	101,0	1,6	Rionegro, Santander
141	2020/01/01	15:43:41	3,296	-74,166	32,0	1,3	Mesetas, Meta
142	2020/01/01	15:47:51	3,402	-74,188	13,0	1,8	Mesetas, Meta
143	2020/01/01	16:15:28	2,522	-79,384	19,0	2,2	Océano Pacífico
144	2020/01/01	16:25:33	6,746	-73,114	144,0	1,3	Los Santos, Santander
145	2020/01/01	16:52:49	3,249	-74,393	20,0	0,8	Uribe, Meta
146	2020/01/01	16:57:59	6,808	-74,998	14,0	0,8	Yolombó, Antioquia
147	2020/01/01	17:20:45	6,803	-73,461	119,0	1,6	San Vicente de Chucurí, Santander
148	2020/01/01	17:23:15	3,419	-74,199	0,0	1,7	Mesetas, Meta
149	2020/01/01	17:53:11	3,44	-74,202	0,0	2,6	Mesetas, Meta
150	2020/01/01	17:56:15	7,02	-76,287	12,0	1,1	Dabeiba, Antioquia
151	2020/01/01	18:02:21	11,253	-74,199	12,0	1,5	Santa Marta, Magdalena
152	2020/01/01	18:09:16	6,763	-73,11	150,0	1,5	Los Santos, Santander
153	2020/01/01	18:13:43	3,436	-74,208	0,0	3,4	Mesetas, Meta
154	2020/01/01	18:30:40	6,793	-73,09	146,0	1,8	Los Santos, Santander
155	2020/01/01	18:30:45	10,156	-73,795	68,0	1,2	El Copey, Cesar
156	2020/01/01	18:31:36	6,798	-73,114	148,0	1,8	Los Santos, Santander
157	2020/01/01	19:01:01	6,663	-73,788	47,0	1,1	Simacota, Santander
158	2020/01/01	19:02:35	3,328	-74,179	26,0	1,3	Mesetas, Meta
159	2020/01/01	19:03:41	6,795	-73,154	141,0	1,5	Los Santos, Santander
160	2020/01/01	19:10:10	6,754	-73,171	137,0	1,5	Los Santos, Santander
161	2020/01/01	19:17:06	3,427	-74,184	0,0	2,3	Mesetas, Meta
162	2020/01/01	20:02:21	8,294	-75,084	10,0	1,3	Ayapel, Córdoba
163	2020/01/01	20:18:11	3,787	-74,75	41,0	1,9	Purificación, Tolima
164	2020/01/01	20:38:52	6,795	-73,173	142,0	1,3	Los Santos, Santander
165	2020/01/01	21:17:18	5,254	-73,744	147,0	1,5	Cucunubá, Cundinamarca
166	2020/01/01	21:34:04	3,408	-74,21	21,0	1,2	Mesetas, Meta
167	2020/01/01	22:44:07	3,438	-74,167	0,0	1,2	Mesetas, Meta
168	2020/01/01	22:53:36	3,432	-74,222	12,0	1,8	Mesetas, Meta
169	2020/01/01	23:07:24	7,257	-73,528	109,0	2,8	Sabana de Torres, Santander
170	2020/01/01	23:14:46	3,42	-74,199	13,0	1,2	Mesetas, Meta
171	2020/01/01	23:59:40	4,677	-74,742	0,0	1,4	Pulí, Cundinamarca
172	2020/01/02	00:23:39	3,471	-74,215	0,0	1,9	Mesetas, Meta
173	2020/01/02	00:24:38	6,891	-73,286	125,0	1,5	Betulia, Santander
174	2020/01/02	00:27:04	3,418	-74,185	13,0	2,2	Mesetas, Meta
175	2020/01/02	00:29:27	6,032	-76,398	21,0	1,3	Quibdó, Chocó
176	2020/01/02	00:42:38	3,312	-74,098	30,0	1,4	Mesetas, Meta
177	2020/01/02	00:47:16	3,375	-74,182	25,0	1,2	Mesetas, Meta
178	2020/01/02	00:52:03	3,316	-74,192	30,0	1,3	Mesetas, Meta
179	2020/01/02	00:52:30	2,407	-78,974	1,0	2,2	Océano Pacífico

N	FECHA	H:M:S	LAT	LON	Z	M	UBICACIÓN
180	2020/01/02	00:55:37	3,306	-74,162	28,0	1,5	Mesetas, Meta
181	2020/01/02	01:01:55	6,808	-73,143	146,0	1,8	Los Santos, Santander
182	2020/01/02	01:09:42	3,331	-74,274	30,0	1,3	Mesetas, Meta
183	2020/01/02	01:11:02	3,398	-74,265	27,0	1,2	Mesetas, Meta
184	2020/01/02	01:23:10	3,445	-74,215	6,0	2,3	Mesetas, Meta
185	2020/01/02	01:33:17	4,76	-76,186	100,0	3,3	El Cairo, Valle del Cauca
186	2020/01/02	01:38:21	3,444	-74,232	23,0	1,3	Mesetas, Meta
187	2020/01/02	01:46:42	3,45	-74,221	19,0	1,4	Mesetas, Meta
188	2020/01/02	01:54:54	3,452	-74,232	30,0	1,3	Mesetas, Meta
189	2020/01/02	02:00:49	3,34	-74,245	30,0	1,1	Mesetas, Meta
190	2020/01/02	02:01:48	6,172	-73,844	94,0	1,2	Bolívar, Santander
191	2020/01/02	02:02:20	3,502	-74,221	0,0	1,2	Mesetas, Meta
192	2020/01/02	02:21:35	9,39	-73,416	110,0	1,4	Curumaní, Cesar
193	2020/01/02	02:37:54	6,815	-73,182	139,0	2,5	Los Santos, Santander
194	2020/01/02	02:45:13	3,423	-74,216	16,0	1,2	Mesetas, Meta
195	2020/01/02	02:49:27	3,41	-74,176	6,0	1,4	Mesetas, Meta
196	2020/01/02	02:50:25	3,44	-74,216	0,0	2,8	Mesetas, Meta
197	2020/01/02	02:52:48	3,453	-74,22	17,0	1,5	Mesetas, Meta
198	2020/01/02	02:56:54	6,739	-73,395	128,0	1,4	San Vicente de Chucurí, Santander
199	2020/01/02	03:08:34	6,952	-73,499	105,0	1,5	San Vicente de Chucurí, Santander
200	2020/01/02	03:32:16	3,436	-74,211	5,0	1,9	Mesetas, Meta
201	2020/01/02	03:40:13	6,745	-73,139	139,0	1,5	Los Santos, Santander
202	2020/01/02	03:55:25	3,458	-74,222	0,0	1,9	Mesetas, Meta
203	2020/01/02	04:14:47	3,401	-74,251	7,0	0,7	Mesetas, Meta
204	2020/01/02	04:22:52	3,425	-74,161	0,0	1,7	Mesetas, Meta
205	2020/01/02	04:33:37	6,803	-73,16	146,0	1,6	Los Santos, Santander
206	2020/01/02	04:39:42	3,446	-74,235	22,0	1,3	Mesetas, Meta
207	2020/01/02	04:40:29	8,571	-73,62	88,0	1,2	La Gloria, Cesar
208	2020/01/02	04:43:41	6,811	-73,19	142,0	1,4	Zapatoca, Santander
209	2020/01/02	05:02:33	3,432	-74,205	0,0	1,3	Mesetas, Meta
210	2020/01/02	05:08:52	3,456	-74,22	0,0	1,0	Mesetas, Meta
211	2020/01/02	05:16:45	7,626	-73,398	114,0	1,2	La Esperanza, Norte de Santander
212	2020/01/02	05:49:38	6,772	-73,089	146,0	1,0	Los Santos, Santander
213	2020/01/02	06:16:57	6,59	-73,58	107,0	0,9	El Carmen, Santander
214	2020/01/02	06:23:31	6,753	-73,956	81,0	1,8	Puerto Parra, Santander
215	2020/01/02	06:30:06	5,267	-73,772	145,0	2,2	Cucunubá, Cundinamarca
216	2020/01/02	06:33:34	6,814	-73,172	141,0	1,1	Los Santos, Santander
217	2020/01/02	06:39:03	1,256	-78,78	87,0	1,7	Colombia-Ecuador
218	2020/01/02	06:42:05	5,939	-75,866	15,0	2,4	Salgar, Antioquia
219	2020/01/02	06:43:48	3,433	-74,239	4,0	0,7	Mesetas, Meta
220	2020/01/02	06:59:20	3,421	-74,193	8,0	1,1	Mesetas, Meta
221	2020/01/02	06:59:34	6,812	-73,186	146,0	2,0	Zapatoca, Santander
222	2020/01/02	07:09:31	3,424	-74,188	0,0	1,6	Mesetas, Meta
223	2020/01/02	07:25:43	3,452	-74,189	8,0	0,8	Mesetas, Meta
224	2020/01/02	07:30:23	4,046	-76,162	140,0	1,4	Tuluá, Valle del Cauca
225	2020/01/02	07:38:41	6,842	-73,201	142,0	0,8	Zapatoca, Santander

N	FECHA	H:M:S	LAT	LON	Z	M	UBICACIÓN
226	2020/01/02	07:40:50	6,871	-74,198	69,0	0,9	Yondó (Casabe), Antioquia
227	2020/01/02	07:44:24	6,839	-76,175	0,0	1,4	Uramita, Antioquia
228	2020/01/02	07:47:56	3,663	-77,342	6,0	1,8	Océano Pacífico
229	2020/01/02	07:55:18	3,461	-74,205	4,0	1,3	Mesetas, Meta
230	2020/01/02	08:19:13	3,475	-74,171	0,0	1,4	Mesetas, Meta
231	2020/01/02	08:23:31	3,466	-74,208	5,0	1,5	Mesetas, Meta
232	2020/01/02	08:40:31	3,487	-74,201	0,0	0,8	Mesetas, Meta
233	2020/01/02	08:45:14	3,475	-74,17	2,0	1,2	Mesetas, Meta
234	2020/01/02	08:47:32	6,792	-73,17	148,0	1,4	Los Santos, Santander
235	2020/01/02	08:58:31	3,464	-74,193	0,0	1,5	Mesetas, Meta
236	2020/01/02	09:18:19	3,445	-74,169	0,0	0,6	Mesetas, Meta
237	2020/01/02	09:32:26	3,462	-74,148	0,0	1,5	Mesetas, Meta
238	2020/01/02	09:36:06	5,304	-76,433	32,0	1,3	Tadó, Chocó
239	2020/01/02	09:36:48	3,489	-74,16	0,0	0,7	Mesetas, Meta
240	2020/01/02	09:43:53	4,292	-75,79	20,0	0,8	Caicedonia, Valle del Cauca
241	2020/01/02	09:52:17	0,617	-77,783	1,0	1,9	Colombia-Ecuador
242	2020/01/02	09:53:44	3,394	-74,245	0,0	0,8	Mesetas, Meta
243	2020/01/02	09:55:11	5,274	-73,826	141,0	1,2	Ubaté, Cundinamarca
244	2020/01/02	10:02:57	3,501	-74,173	7,0	0,7	Mesetas, Meta
245	2020/01/02	10:29:44	3,448	-74,214	3,0	1,1	Mesetas, Meta
246	2020/01/02	10:33:15	3,42	-74,156	0,0	1,2	Mesetas, Meta
247	2020/01/02	10:42:38	3,441	-74,188	10,0	1,1	Mesetas, Meta
248	2020/01/02	10:51:19	3,428	-74,172	0,0	1,6	Mesetas, Meta
249	2020/01/02	10:56:10	6,857	-73,37	126,0	1,7	San Vicente de Chucurí, Santander
250	2020/01/02	10:58:15	3,429	-74,189	0,0	1,3	Mesetas, Meta
251	2020/01/02	11:29:23	6,826	-73,216	148,0	1,5	Zapatoca, Santander
252	2020/01/02	11:31:35	3,412	-74,168	3,0	1,3	Mesetas, Meta
253	2020/01/02	11:39:41	3,314	-74,257	37,0	0,7	Mesetas, Meta
254	2020/01/02	11:41:14	3,453	-74,136	15,0	0,8	Mesetas, Meta
255	2020/01/02	11:42:18	6,792	-73,158	148,0	1,3	Los Santos, Santander
256	2020/01/02	12:40:45	6,79	-73,15	148,0	1,5	Los Santos, Santander
257	2020/01/02	12:42:07	6,792	-73,164	147,0	2,1	Los Santos, Santander
258	2020/01/02	13:03:19	6,792	-73,195	140,0	1,2	Los Santos, Santander
259	2020/01/02	13:07:18	7,29	-73,481	108,0	1,3	Sabana de Torres, Santander
260	2020/01/02	13:13:22	6,814	-76,247	0,0	1,7	Frontino, Antioquia
261	2020/01/02	13:15:56	5,919	-73,763	107,0	1,6	Sucre, Santander
262	2020/01/02	13:33:33	6,785	-73,18	149,0	1,7	Los Santos, Santander
263	2020/01/02	13:41:38	6,806	-73,112	142,0	1,3	Los Santos, Santander
264	2020/01/02	13:57:23	4,01	-75,598	27,0	0,9	Roncesvalles, Tolima
265	2020/01/02	14:28:15	7,407	-72,903	149,0	1,4	Suratá, Santander
266	2020/01/02	14:41:24	3,429	-74,245	20,0	1,0	Mesetas, Meta
267	2020/01/02	14:43:49	3,458	-74,211	0,0	2,6	Mesetas, Meta
268	2020/01/02	14:45:41	6,802	-73,139	142,0	1,5	Los Santos, Santander
269	2020/01/02	14:49:25	6,82	-73,179	144,0	1,4	Los Santos, Santander
270	2020/01/02	14:51:00	3,441	-74,197	0,0	1,8	Mesetas, Meta
271	2020/01/02	15:02:43	2,635	-75,855	4,0	0,9	Páez (Belalcázar), Cauca

N	FECHA	H:M:S	LAT	LON	Z	M	UBICACIÓN
272	2020/01/02	15:19:08	3,638	-77,561	9,0	1,5	Océano Pacífico
273	2020/01/02	15:25:19	6,856	-73,158	129,0	1,5	Los Santos, Santander
274	2020/01/02	15:26:11	3,38	-74,218	23,0	1,0	Mesetas, Meta
275	2020/01/02	15:26:53	9,982	-72,978	5,0	1,4	Agustín Codazzi, Cesar
276	2020/01/02	15:32:23	3,392	-74,196	25,0	1,2	Mesetas, Meta
277	2020/01/02	15:38:38	5,948	-73,698	112,0	1,6	Guavatá, Santander
278	2020/01/02	16:02:04	3,415	-74,206	12,0	1,8	Mesetas, Meta
279	2020/01/02	16:04:22	2,536	-75,957	3,0	1,0	Páez (Belalcázar), Cauca
280	2020/01/02	16:07:09	6,78	-73,115	149,0	1,8	Los Santos, Santander
281	2020/01/02	16:24:55	6,77	-73,13	151,0	1,6	Los Santos, Santander
282	2020/01/02	16:25:39	3,444	-74,22	0,0	1,6	Mesetas, Meta
283	2020/01/02	16:26:55	6,811	-73,152	145,0	1,6	Los Santos, Santander
284	2020/01/02	16:38:46	6,796	-73,152	148,0	1,9	Los Santos, Santander
285	2020/01/02	17:09:09	6,777	-73,141	140,0	1,5	Los Santos, Santander
286	2020/01/02	17:18:23	3,502	-74,206	0,0	1,7	Mesetas, Meta
287	2020/01/02	17:21:07	5,909	-76,433	34,0	1,5	Quibdó, Chocó
288	2020/01/02	17:46:13	6,271	-73,62	109,0	1,7	La Paz, Santander
289	2020/01/02	17:49:17	5,045	-75,979	114,0	1,1	Santuario, Risaralda
290	2020/01/02	17:59:11	3,35	-74,212	32,0	1,2	Mesetas, Meta
291	2020/01/02	18:05:40	8,965	-77,913	67,0	2,4	Panama-Colombia
292	2020/01/02	18:13:45	3,256	-74,317	36,0	0,9	Uribe, Meta
293	2020/01/02	18:24:46	3,325	-74,23	32,0	1,4	Mesetas, Meta
294	2020/01/02	18:55:13	6,848	-73,164	150,0	1,3	Los Santos, Santander
295	2020/01/02	19:32:06	5,245	-73,764	144,0	1,5	Cucunubá, Cundinamarca
296	2020/01/02	19:56:59	6,835	-73,183	147,0	2,1	Zapatoca, Santander
297	2020/01/02	20:04:51	3,396	-74,198	21,0	1,3	Mesetas, Meta
298	2020/01/02	20:09:23	2,089	-75,861	4,0	1,2	Tarqui, Huila
299	2020/01/02	20:18:04	6,811	-73,174	146,0	1,8	Los Santos, Santander
300	2020/01/02	20:30:55	3,397	-74,206	30,0	1,4	Mesetas, Meta
301	2020/01/02	21:36:24	3,424	-74,246	19,0	1,8	Mesetas, Meta
302	2020/01/02	22:05:50	6,019	-73,69	115,0	1,6	Vélez, Santander
303	2020/01/02	22:11:54	5,946	-73,786	107,0	2,1	Bolivar, Santander
304	2020/01/02	22:21:21	6,782	-73,157	146,0	1,6	Los Santos, Santander
305	2020/01/02	22:47:46	3,754	-76,967	98,0	3,0	Buenaventura, Valle del Cauca
306	2020/01/02	23:04:48	5,8	-74,307	81,0	0,9	Puerto Boyacá, Boyacá
307	2020/01/02	23:07:18	6,816	-73,154	152,0	1,7	Los Santos, Santander
308	2020/01/02	23:12:13	4,78	-76,168	103,0	1,5	El Cairo, Valle del Cauca
309	2020/01/02	23:20:36	3,459	-74,197	7,0	1,3	Mesetas, Meta
310	2020/01/02	23:36:57	3,445	-74,223	0,0	1,8	Mesetas, Meta
311	2020/01/03	00:01:59	3,234	-74,378	23,0	0,9	Uribe, Meta
312	2020/01/03	00:04:39	3,416	-74,172	0,0	1,8	Mesetas, Meta
313	2020/01/03	00:20:51	3,444	-74,171	0,0	1,4	Mesetas, Meta
314	2020/01/03	00:22:34	3,419	-74,201	0,0	1,2	Mesetas, Meta
315	2020/01/03	00:34:47	3,455	-74,182	0,0	1,7	Mesetas, Meta
316	2020/01/03	00:38:27	6,835	-76,252	17,0	3,2	Frontino, Antioquia
317	2020/01/03	00:42:10	6,823	-76,18	0,0	1,8	Frontino, Antioquia

N	FECHA	H:M:S	LAT	LON	Z	M	UBICACIÓN
318	2020/01/03	00:46:53	3,421	-74,215	7,0	1,1	Mesetas, Meta
319	2020/01/03	00:53:31	6,82	-76,366	5,0	0,8	Dabeiba, Antioquia
320	2020/01/03	00:57:57	3,448	-74,228	2,0	1,3	Mesetas, Meta
321	2020/01/03	01:00:17	3,437	-74,206	0,0	2,0	Mesetas, Meta
322	2020/01/03	01:19:06	6,717	-73,953	75,0	1,5	Puerto Parra, Santander
323	2020/01/03	01:19:25	3,402	-74,195	9,0	0,8	Mesetas, Meta
324	2020/01/03	01:28:47	6,871	-76,312	0,0	3,0	Dabeiba, Antioquia
325	2020/01/03	01:33:26	6,816	-76,201	0,0	1,3	Frontino, Antioquia
326	2020/01/03	01:37:01	3,244	-74,44	14,0	0,9	Uribe, Meta
327	2020/01/03	01:48:07	3,433	-74,17	6,0	1,3	Mesetas, Meta
328	2020/01/03	01:50:06	3,406	-74,233	12,0	1,5	Mesetas, Meta
329	2020/01/03	02:01:15	3,302	-74,306	23,0	1,1	Uribe, Meta
330	2020/01/03	02:06:04	3,403	-74,188	0,0	1,9	Mesetas, Meta
331	2020/01/03	02:09:59	3,421	-74,214	12,0	1,6	Mesetas, Meta
332	2020/01/03	02:16:18	3,44	-74,222	8,0	1,3	Mesetas, Meta
333	2020/01/03	02:17:01	6,815	-73,177	146,0	2,4	Los Santos, Santander
334	2020/01/03	02:21:43	3,495	-74,154	0,0	0,8	Mesetas, Meta
335	2020/01/03	02:31:46	3,43	-74,188	13,0	1,3	Mesetas, Meta
336	2020/01/03	02:33:39	3,423	-74,187	0,0	1,9	Mesetas, Meta
337	2020/01/03	02:43:32	3,434	-74,183	0,0	1,1	Mesetas, Meta
338	2020/01/03	02:51:58	3,449	-74,204	10,0	1,5	Mesetas, Meta
339	2020/01/03	03:11:16	3,432	-74,181	0,0	1,6	Mesetas, Meta
340	2020/01/03	03:27:30	3,164	-74,567	0,0	0,9	Uribe, Meta
341	2020/01/03	03:42:54	3,425	-74,208	0,0	1,9	Mesetas, Meta
342	2020/01/03	03:45:13	3,409	-74,39	17,0	1,2	Uribe, Meta
343	2020/01/03	03:47:06	3,262	-74,431	18,0	1,1	Uribe, Meta
344	2020/01/03	04:06:54	4,812	-76,348	99,0	1,4	San José del Palmar, Chocó
345	2020/01/03	04:06:59	6,82	-73,202	145,0	1,8	Zapatoca, Santander
346	2020/01/03	04:08:36	3,411	-74,175	10,0	0,9	Mesetas, Meta
347	2020/01/03	04:11:01	7,277	-76,204	72,0	1,2	Ituango, Antioquia
348	2020/01/03	04:17:20	3,904	-76,309	125,0	1,2	Buga, Valle del Cauca
349	2020/01/03	04:56:54	3,907	-76,153	109,0	1,2	Buga, Valle del Cauca
350	2020/01/03	04:58:14	7,533	-77,239	30,0	1,4	Riosucio, Chocó
351	2020/01/03	05:02:18	6,826	-73,169	147,0	2,2	Los Santos, Santander
352	2020/01/03	05:14:12	6,832	-73,181	143,0	1,9	Zapatoca, Santander
353	2020/01/03	05:26:42	4,717	-74,824	12,0	1,4	Venadillo, Tolima
354	2020/01/03	05:34:27	9,796	-73,814	80,0	1,1	El Paso, Cesar
355	2020/01/03	05:39:20	6,811	-73,162	146,0	1,8	Los Santos, Santander
356	2020/01/03	05:40:32	3,445	-74,222	17,0	1,1	Mesetas, Meta
357	2020/01/03	05:50:55	3,491	-74,172	0,0	1,1	Mesetas, Meta
358	2020/01/03	06:01:10	5,866	-76,174	48,0	1,3	El Carmen, Chocó
359	2020/01/03	06:06:18	3,367	-74,173	27,0	1,0	Mesetas, Meta
360	2020/01/03	06:06:23	2,35	-76,056	33,0	1,0	La Plata, Huila
361	2020/01/03	06:14:06	6,816	-73,156	144,0	3,2	Los Santos, Santander
362	2020/01/03	06:17:55	6,812	-73,197	147,0	1,4	Zapatoca, Santander
363	2020/01/03	06:26:03	6,731	-73,422	124,0	1,2	San Vicente de Chucurí, Santander

N	FECHA	H:M:S	LAT	LON	Z	M	UBICACIÓN
364	2020/01/03	06:26:56	6,812	-73,334	129,0	0,9	Zapatoca, Santander
365	2020/01/03	06:33:31	6,814	-73,18	144,0	1,2	Los Santos, Santander
366	2020/01/03	06:38:42	6,772	-73,193	148,0	1,1	Los Santos, Santander
367	2020/01/03	06:58:24	3,472	-74,191	8,0	1,0	Mesetas, Meta
368	2020/01/03	07:11:37	3,43	-74,112	4,0	1,2	Mesetas, Meta
369	2020/01/03	07:18:28	7,41	-76,16	0,0	1,5	Tierralta, Córdoba
370	2020/01/03	07:19:38	2,24	-75,778	11,0	0,5	Agrado, Huila
371	2020/01/03	07:25:54	6,59	-73,462	115,0	1,7	El Carmen, Santander
372	2020/01/03	08:01:10	6,782	-73,21	143,0	1,0	Zapatoca, Santander
373	2020/01/03	08:08:18	4,706	-76,213	123,0	1,4	El Cairo, Valle del Cauca
374	2020/01/03	08:13:54	3,463	-74,204	0,0	3,0	Mesetas, Meta
375	2020/01/03	08:20:10	6,825	-73,164	149,0	2,0	Los Santos, Santander
376	2020/01/03	08:25:47	3,47	-74,184	7,0	1,2	Mesetas, Meta
377	2020/01/03	08:35:56	3,444	-74,189	0,0	1,2	Mesetas, Meta
378	2020/01/03	08:37:05	6,835	-73,156	150,0	2,9	Los Santos, Santander
379	2020/01/03	08:44:01	6,042	-73,7	118,0	1,2	Vélez, Santander
380	2020/01/03	08:47:49	6,824	-73,209	142,0	1,4	Zapatoca, Santander
381	2020/01/03	08:50:25	3,442	-74,166	0,0	1,1	Mesetas, Meta
382	2020/01/03	08:53:42	3,498	-74,181	5,0	1,2	Mesetas, Meta
383	2020/01/03	08:56:44	3,429	-74,174	0,0	1,2	Mesetas, Meta
384	2020/01/03	09:00:13	7,62	-73,177	138,0	1,1	El Playón, Santander
385	2020/01/03	09:00:39	3,441	-74,194	8,0	1,1	Mesetas, Meta
386	2020/01/03	09:04:00	3,495	-74,154	0,0	1,1	Mesetas, Meta
387	2020/01/03	09:04:59	6,827	-73,207	142,0	1,4	Zapatoca, Santander
388	2020/01/03	09:08:12	3,44	-74,164	3,0	1,0	Mesetas, Meta
389	2020/01/03	09:23:48	3,428	-74,193	6,0	1,1	Mesetas, Meta
390	2020/01/03	09:58:32	3,491	-74,171	0,0	1,1	Mesetas, Meta
391	2020/01/03	10:00:13	6,804	-73,166	146,0	1,3	Los Santos, Santander
392	2020/01/03	10:08:15	3,442	-74,175	0,0	1,4	Mesetas, Meta
393	2020/01/03	10:20:29	3,497	-74,166	0,0	1,0	Mesetas, Meta
394	2020/01/03	10:24:30	10,52	-73,457	0,0	2,2	Valledupar, Cesar
395	2020/01/03	10:32:30	6,816	-73,217	145,0	1,5	Zapatoca, Santander
396	2020/01/03	10:51:21	6,8	-73,201	139,0	1,2	Zapatoca, Santander
397	2020/01/03	10:56:22	5,247	-73,753	141,0	1,6	Cucunubá, Cundinamarca
398	2020/01/03	11:05:59	3,442	-74,164	2,0	1,3	Mesetas, Meta
399	2020/01/03	11:06:40	4,944	-76,876	31,0	1,8	Istmina, Chocó
400	2020/01/03	11:11:51	3,46	-74,212	0,0	1,4	Mesetas, Meta
401	2020/01/03	11:14:42	3,471	-74,215	0,0	1,1	Mesetas, Meta
402	2020/01/03	11:19:19	3,432	-74,186	6,0	1,5	Mesetas, Meta
403	2020/01/03	11:21:28	3,496	-74,12	0,0	1,2	Lejanías, Meta
404	2020/01/03	11:36:29	3,472	-76,276	134,0	1,3	Pradera, Valle del Cauca
405	2020/01/03	11:45:29	6,824	-73,231	143,0	1,7	Zapatoca, Santander
406	2020/01/03	12:00:40	3,716	-73,724	32,0	1,5	San Martín, Meta
407	2020/01/03	12:04:05	6,736	-73,168	151,0	1,7	Villanueva, Santander
408	2020/01/03	12:26:07	5,253	-73,721	148,0	2,6	Lenguazaque, Cundinamarca
409	2020/01/03	12:54:25	6,816	-73,17	143,0	1,5	Los Santos, Santander

N	FECHA	H:M:S	LAT	LON	Z	M	UBICACIÓN
410	2020/01/03	13:31:46	6,804	-73,195	138,0	1,4	Zapatoca, Santander
411	2020/01/03	14:18:27	6,813	-73,168	146,0	1,8	Los Santos, Santander
412	2020/01/03	14:46:36	6,947	-76,448	14,0	1,3	Dabeiba, Antioquia
413	2020/01/03	15:00:23	3,445	-74,224	9,0	1,0	Mesetas, Meta
414	2020/01/03	15:05:18	6,76	-73,131	141,0	1,4	Los Santos, Santander
415	2020/01/03	15:19:23	3,42	-74,249	17,0	1,2	Mesetas, Meta
416	2020/01/03	15:24:49	6,783	-73,184	147,0	1,4	Los Santos, Santander
417	2020/01/03	15:37:12	3,424	-74,206	6,0	1,5	Mesetas, Meta
418	2020/01/03	15:38:30	3,428	-74,224	21,0	1,5	Mesetas, Meta
419	2020/01/03	15:51:24	1,987	-75,911	2,0	1,5	Timaná, Huila
420	2020/01/03	15:52:18	3,396	-74,229	17,0	1,3	Mesetas, Meta
421	2020/01/03	15:59:11	6,814	-73,161	144,0	1,4	Los Santos, Santander
422	2020/01/03	16:24:19	6,83	-73,182	145,0	1,6	Zapatoca, Santander
423	2020/01/03	16:39:49	4,776	-76,146	101,0	1,3	Argelia, Valle del Cauca
424	2020/01/03	16:55:57	4,119	-75,277	20,0	0,4	Ortega, Tolima
425	2020/01/03	17:01:48	6,856	-76,303	0,0	1,5	Dabeiba, Antioquia
426	2020/01/03	17:27:22	4,568	-75,047	30,0	0,5	Alvarado, Tolima
427	2020/01/03	17:30:06	2,036	-75,767	3,0	1,2	Altamira, Huila
428	2020/01/03	17:30:33	3,435	-74,239	20,0	1,5	Mesetas, Meta
429	2020/01/03	17:33:48	6,665	-73,541	116,0	1,5	El Carmen, Santander
430	2020/01/03	17:38:35	3,421	-74,217	0,0	2,5	Mesetas, Meta
431	2020/01/03	17:43:28	6,285	-73,637	115,0	1,2	La Paz, Santander
432	2020/01/03	17:43:40	3,46	-74,175	9,0	1,7	Mesetas, Meta
433	2020/01/03	17:52:56	5,721	-74,03	102,0	1,5	Pauna, Boyacá
434	2020/01/03	17:58:39	3,454	-74,199	6,0	1,4	Mesetas, Meta
435	2020/01/03	18:09:59	7,736	-73,462	107,0	2,1	San Alberto, Cesar
436	2020/01/03	18:10:08	3,311	-74,198	33,0	1,1	Mesetas, Meta
437	2020/01/03	18:43:15	6,812	-73,161	142,0	1,9	Los Santos, Santander
438	2020/01/03	18:57:08	2,335	-75,548	23,0	1,2	Gigante, Huila
439	2020/01/03	19:32:35	3,448	-74,208	6,0	1,7	Mesetas, Meta
440	2020/01/03	19:50:40	6,784	-73,153	147,0	1,5	Los Santos, Santander
441	2020/01/03	19:52:26	6,805	-73,111	150,0	2,4	Los Santos, Santander
442	2020/01/03	19:54:17	3,052	-74,622	18,0	1,8	Uribe, Meta
443	2020/01/03	20:18:20	7,303	-73,45	108,0	1,7	Sabana de Torres, Santander
444	2020/01/03	20:24:24	5,294	-74,284	34,0	1,6	El Peñón, Cundinamarca
445	2020/01/03	20:54:00	3,41	-74,203	4,0	1,4	Mesetas, Meta
446	2020/01/03	21:18:50	4,324	-75,274	19,0	0,7	Rovira, Tolima
447	2020/01/03	21:25:46	4,427	-76,09	127,0	1,3	Zarzal, Valle del Cauca
448	2020/01/03	22:00:01	5,938	-75,088	4,0	1,0	San Francisco, Antioquia
449	2020/01/03	22:40:32	7,085	-75,435	0,0	1,2	Valdivia, Antioquia
450	2020/01/03	22:45:03	3,167	-74,482	24,0	1,0	Uribe, Meta
451	2020/01/03	22:59:26	3,453	-74,22	0,0	1,7	Mesetas, Meta
452	2020/01/03	23:06:19	6,822	-73,188	146,0	1,5	Zapatoca, Santander
453	2020/01/03	23:16:23	9,812	-74,0	77,0	1,5	Ariguani (El Difícil), Magdalena
454	2020/01/03	23:23:26	6,802	-73,134	146,0	2,5	Los Santos, Santander
455	2020/01/03	23:43:38	3,462	-74,198	13,0	1,8	Mesetas, Meta

N	FECHA	H:M:S	LAT	LON	Z	M	UBICACIÓN
456	2020/01/03	23:45:40	6,762	-73,077	147,0	1,5	Los Santos, Santander
457	2020/01/04	00:01:11	6,831	-73,16	143,0	2,4	Los Santos, Santander
458	2020/01/04	00:22:31	6,51	-76,7	18,0	1,6	Vigia del Fuerte, Antioquia
459	2020/01/04	00:22:34	3,414	-74,179	23,0	1,3	Mesetas, Meta
460	2020/01/04	00:42:32	3,408	-74,194	0,0	2,5	Mesetas, Meta
461	2020/01/04	00:51:09	3,445	-74,184	16,0	2,0	Mesetas, Meta
462	2020/01/04	00:58:55	6,849	-73,171	128,0	1,9	Zapatoca, Santander
463	2020/01/04	01:11:30	3,447	-74,196	19,0	1,6	Mesetas, Meta
464	2020/01/04	01:20:28	3,397	-74,192	13,0	1,5	Mesetas, Meta
465	2020/01/04	01:23:20	1,308	-79,292	24,0	2,2	Cerca de la Costa de Ecuador
466	2020/01/04	01:31:12	3,399	-74,194	8,0	1,3	Mesetas, Meta
467	2020/01/04	01:40:33	9,214	-77,626	20,0	2,3	Cerca de la Costa de Colombia
468	2020/01/04	01:58:12	7,98	-72,827	181,0	1,9	Lourdes, Norte de Santander
469	2020/01/04	02:08:56	3,413	-74,287	20,0	1,3	Uribe, Meta
470	2020/01/04	02:15:16	8,75	-73,118	130,0	1,9	Teorama, Norte de Santander
471	2020/01/04	02:17:51	6,75	-73,124	146,0	2,3	Los Santos, Santander
472	2020/01/04	02:58:47	4,546	-74,948	29,0	0,9	Alvarado, Tolima
473	2020/01/04	03:06:11	3,503	-74,237	7,0	1,8	Mesetas, Meta
474	2020/01/04	03:09:17	7,65	-73,921	19,0	1,2	San Pablo, Bolívar
475	2020/01/04	03:33:56	3,446	-74,218	17,0	1,3	Mesetas, Meta
476	2020/01/04	03:36:38	5,088	-72,968	0,0	1,5	Páez, Boyacá
477	2020/01/04	03:48:23	5,432	-76,382	1,0	1,1	Cértegui, Chocó
478	2020/01/04	03:53:21	3,468	-74,19	0,0	1,4	Mesetas, Meta
479	2020/01/04	03:56:17	6,903	-76,779	19,0	1,8	Murindó, Antioquia
480	2020/01/04	04:17:03	6,799	-73,134	148,0	2,0	Los Santos, Santander
481	2020/01/04	04:24:44	5,676	-74,746	6,0	1,0	La Dorada, Caldas
482	2020/01/04	04:38:26	3,233	-76,561	20,0	0,7	Jamundí, Valle del Cauca
483	2020/01/04	04:57:25	1,71	-74,562	3,0	1,5	San Vicente del Caguán, Caquetá
484	2020/01/04	05:04:46	3,426	-74,236	6,0	1,5	Mesetas, Meta
485	2020/01/04	05:06:26	8,415	-74,296	67,0	1,7	Tiquisio (Puerto Rico), Bolívar
486	2020/01/04	05:12:25	6,839	-73,111	148,0	1,7	Los Santos, Santander
487	2020/01/04	05:15:13	10,124	-73,087	118,0	1,8	La Paz, Cesar
488	2020/01/04	05:19:54	3,337	-74,152	21,0	1,1	Mesetas, Meta
489	2020/01/04	05:45:03	8,24	-74,562	5,0	1,3	Montecristo, Bolívar
490	2020/01/04	05:46:58	3,445	-74,198	0,0	1,2	Mesetas, Meta
491	2020/01/04	05:59:42	6,784	-73,101	149,0	1,9	Los Santos, Santander
492	2020/01/04	06:16:50	6,174	-73,817	101,0	1,1	Bolivar, Santander
493	2020/01/04	06:26:55	6,114	-73,718	116,0	1,2	Vélez, Santander
494	2020/01/04	06:42:03	3,477	-74,2	12,0	1,3	Mesetas, Meta
495	2020/01/04	06:58:16	5,222	-74,551	4,0	0,7	Caparrapí, Cundinamarca
496	2020/01/04	06:59:09	3,035	-74,711	21,0	1,1	Uribe, Meta
497	2020/01/04	07:18:35	6,773	-73,203	142,0	1,1	Zapatoca, Santander
498	2020/01/04	07:19:44	6,796	-73,194	148,0	1,3	Los Santos, Santander
499	2020/01/04	07:23:32	6,819	-73,174	145,0	2,8	Los Santos, Santander
500	2020/01/04	07:32:53	6,826	-73,161	147,0	1,8	Los Santos, Santander
501	2020/01/04	07:48:17	6,79	-73,188	138,0	1,4	Los Santos, Santander

N	FECHA	H:M:S	LAT	LON	Z	M	UBICACIÓN
502	2020/01/04	08:13:00	5,129	-76,504	76,0	1,5	Condoto, Chocó
503	2020/01/04	08:40:25	6,356	-75,773	24,0	1,3	Ebéjico, Antioquia
504	2020/01/04	08:45:52	3,45	-74,206	7,0	1,3	Mesetas, Meta
505	2020/01/04	08:56:38	6,308	-75,835	59,0	0,8	Ebéjico, Antioquia
506	2020/01/04	09:16:22	6,802	-73,157	145,0	1,6	Los Santos, Santander
507	2020/01/04	09:22:37	6,787	-73,1	143,0	1,7	Los Santos, Santander
508	2020/01/04	09:28:53	5,886	-75,498	48,0	1,0	Montebello, Antioquia
509	2020/01/04	09:53:32	3,256	-74,345	32,0	1,2	Uribe, Meta
510	2020/01/04	09:56:05	6,876	-73,43	114,0	1,5	San Vicente de Chucurí, Santander
511	2020/01/04	10:20:23	3,433	-74,221	0,0	1,2	Mesetas, Meta
512	2020/01/04	10:20:24	5,227	-77,386	20,0	1,4	Bajo Baudó (Pizarro), Chocó
513	2020/01/04	10:30:04	3,247	-74,228	43,0	1,4	Mesetas, Meta
514	2020/01/04	10:37:04	2,754	-74,473	0,0	1,4	Uribe, Meta
515	2020/01/04	11:05:39	7,439	-73,276	123,0	3,1	El Playón, Santander
516	2020/01/04	11:13:45	6,838	-73,158	149,0	2,7	Los Santos, Santander
517	2020/01/04	11:14:26	3,418	-74,221	16,0	2,0	Mesetas, Meta
518	2020/01/04	11:27:39	3,32	-74,181	22,0	1,3	Mesetas, Meta
519	2020/01/04	11:51:19	6,834	-73,143	146,0	2,0	Los Santos, Santander
520	2020/01/04	11:55:39	3,448	-74,218	7,0	1,6	Mesetas, Meta
521	2020/01/04	12:21:44	3,422	-74,18	14,0	1,8	Mesetas, Meta
522	2020/01/04	12:30:21	3,479	-74,237	7,0	1,5	Mesetas, Meta
523	2020/01/04	12:31:01	4,406	-76,616	60,0	1,1	Sipí, Chocó
524	2020/01/04	12:34:41	4,707	-76,158	92,0	2,4	Argelia, Valle del Cauca
525	2020/01/04	13:06:43	6,824	-73,338	122,0	1,5	Zapatoca, Santander
526	2020/01/04	13:13:25	3,472	-74,198	0,0	2,7	Mesetas, Meta
527	2020/01/04	13:20:29	3,257	-74,312	40,0	1,3	Uribe, Meta
528	2020/01/04	13:31:50	3,393	-74,154	16,0	1,4	Mesetas, Meta
529	2020/01/04	13:37:11	6,794	-73,18	139,0	1,4	Los Santos, Santander
530	2020/01/04	13:38:22	3,472	-74,198	12,0	2,2	Mesetas, Meta
531	2020/01/04	13:52:56	6,84	-73,146	151,0	4,8	Los Santos, Santander
532	2020/01/04	14:06:04	6,79	-73,091	149,0	2,6	Los Santos, Santander
533	2020/01/04	15:06:17	6,828	-73,143	146,0	1,3	Los Santos, Santander
534	2020/01/04	15:09:27	5,254	-73,738	144,0	1,4	Cucunubá, Cundinamarca
535	2020/01/04	15:44:37	3,432	-74,226	12,0	1,1	Mesetas, Meta
536	2020/01/04	15:46:41	6,813	-73,195	144,0	1,7	Zapatoca, Santander
537	2020/01/04	15:49:17	6,802	-73,084	155,0	4,2	Los Santos, Santander
538	2020/01/04	16:02:25	6,782	-73,134	145,0	1,4	Los Santos, Santander
539	2020/01/04	16:32:22	6,105	-72,397	0,0	1,6	Chita, Boyacá
540	2020/01/04	16:35:35	3,349	-74,264	23,0	1,1	Mesetas, Meta
541	2020/01/04	16:37:25	5,064	-78,151	22,0	2,3	Océano Pacífico
542	2020/01/04	16:43:39	3,34	-74,22	35,0	1,0	Mesetas, Meta
543	2020/01/04	16:44:48	9,726	-73,338	115,0	1,7	Becerrill, Cesar
544	2020/01/04	16:54:13	3,455	-74,233	12,0	1,1	Mesetas, Meta
545	2020/01/04	16:55:42	3,351	-74,202	33,0	1,3	Mesetas, Meta
546	2020/01/04	16:57:04	6,79	-73,158	148,0	1,6	Los Santos, Santander
547	2020/01/04	17:04:08	4,639	-76,307	119,0	1,4	Versalles, Valle del Cauca

N	FECHA	H:M:S	LAT	LON	Z	M	UBICACIÓN
548	2020/01/04	17:11:58	3,393	-74,212	25,0	1,1	Mesetas, Meta
549	2020/01/04	17:16:11	3,342	-74,192	20,0	1,1	Mesetas, Meta
550	2020/01/04	17:17:50	6,806	-73,185	144,0	1,5	Los Santos, Santander
551	2020/01/04	17:37:52	11,741	-70,822	63,0	2,6	Cerca de la Costa de Venezuela
552	2020/01/04	17:45:07	5,422	-73,8	140,0	1,6	Susa, Cundinamarca
553	2020/01/04	18:08:15	6,741	-73,116	141,0	1,6	Los Santos, Santander
554	2020/01/04	19:07:30	6,791	-73,11	146,0	1,8	Los Santos, Santander
555	2020/01/04	19:08:26	3,449	-74,204	26,0	1,3	Mesetas, Meta
556	2020/01/04	19:12:27	3,45	-74,215	25,0	1,5	Mesetas, Meta
557	2020/01/04	19:13:20	6,774	-73,118	144,0	1,6	Los Santos, Santander
558	2020/01/04	19:19:47	6,792	-73,106	143,0	1,8	Los Santos, Santander
559	2020/01/04	19:33:20	3,072	-74,524	39,0	1,3	Uribe, Meta
560	2020/01/04	19:35:35	3,317	-74,232	25,0	1,2	Mesetas, Meta
561	2020/01/04	19:36:26	6,802	-73,11	151,0	2,9	Los Santos, Santander
562	2020/01/04	19:41:49	3,371	-74,208	24,0	0,9	Mesetas, Meta
563	2020/01/04	19:43:16	3,417	-74,218	25,0	1,1	Mesetas, Meta
564	2020/01/04	19:56:10	3,274	-74,188	31,0	1,1	Mesetas, Meta
565	2020/01/04	20:07:36	3,224	-74,253	33,0	1,2	Mesetas, Meta
566	2020/01/04	20:09:28	3,428	-74,214	6,0	1,5	Mesetas, Meta
567	2020/01/04	20:10:12	3,431	-74,198	6,0	1,4	Mesetas, Meta
568	2020/01/04	20:50:37	3,436	-74,146	8,0	1,4	Mesetas, Meta
569	2020/01/04	20:55:06	5,239	-73,721	147,0	1,8	Cucunubá, Cundinamarca
570	2020/01/04	21:32:18	3,372	-74,227	26,0	1,0	Mesetas, Meta
571	2020/01/04	21:34:25	6,823	-73,159	148,0	1,7	Los Santos, Santander
572	2020/01/04	21:35:35	3,326	-74,254	35,0	1,2	Mesetas, Meta
573	2020/01/04	21:50:48	3,372	-74,198	29,0	1,2	Mesetas, Meta
574	2020/01/04	22:17:39	3,376	-74,204	24,0	1,1	Mesetas, Meta
575	2020/01/04	22:28:52	3,479	-74,19	0,0	2,7	Mesetas, Meta
576	2020/01/04	22:47:54	2,808	-74,626	0,0	1,3	Uribe, Meta
577	2020/01/04	22:49:28	3,451	-74,213	0,0	1,2	Mesetas, Meta
578	2020/01/04	22:57:55	3,39	-74,2	21,0	1,0	Mesetas, Meta
579	2020/01/04	23:01:04	6,786	-73,164	137,0	1,6	Los Santos, Santander
580	2020/01/04	23:07:59	3,324	-74,178	26,0	1,0	Mesetas, Meta
581	2020/01/04	23:25:46	3,296	-74,166	31,0	1,2	Mesetas, Meta
582	2020/01/04	23:34:26	6,814	-73,119	147,0	3,3	Los Santos, Santander
583	2020/01/04	23:38:21	3,467	-74,211	0,0	1,1	Mesetas, Meta
584	2020/01/04	23:40:47	3,348	-74,21	34,0	1,2	Mesetas, Meta
585	2020/01/04	23:46:56	3,412	-74,187	0,0	1,1	Mesetas, Meta
586	2020/01/04	23:47:57	3,301	-74,193	27,0	1,2	Mesetas, Meta
587	2020/01/04	23:48:14	3,491	-74,147	2,0	1,1	Mesetas, Meta
588	2020/01/04	23:55:11	6,786	-73,145	145,0	1,8	Los Santos, Santander
589	2020/01/05	00:06:01	3,47	-74,168	0,0	1,4	Mesetas, Meta
590	2020/01/05	00:42:21	3,46	-74,209	6,0	2,3	Mesetas, Meta
591	2020/01/05	00:47:13	6,835	-76,304	11,0	1,7	Dabeiba, Antioquia
592	2020/01/05	01:17:19	6,442	-75,859	67,0	1,3	Santa Fe de Antioquia, Antioquia
593	2020/01/05	01:30:36	3,391	-74,226	0,0	1,2	Mesetas, Meta

N	FECHA	H:M:S	LAT	LON	Z	M	UBICACIÓN
594	2020/01/05	01:33:22	3,44	-74,198	7,0	2,3	Mesetas, Meta
595	2020/01/05	01:39:19	1,927	-75,957	18,0	0,9	Timaná, Huila
596	2020/01/05	01:50:29	5,283	-73,775	144,0	1,9	Cucunubá, Cundinamarca
597	2020/01/05	01:52:11	4,623	-80,863	0,0	2,4	Océano Pacifico
598	2020/01/05	01:54:51	3,43	-74,169	0,0	1,2	Mesetas, Meta
599	2020/01/05	02:02:01	3,45	-74,38	0,0	0,6	Uribe, Meta
600	2020/01/05	02:41:25	3,33	-74,325	27,0	1,2	Uribe, Meta
601	2020/01/05	02:55:35	3,418	-74,187	6,0	1,4	Mesetas, Meta
602	2020/01/05	03:20:44	6,62	-73,254	159,0	1,7	Cabrera, Santander
603	2020/01/05	03:31:03	3,438	-74,206	17,0	1,7	Mesetas, Meta
604	2020/01/05	03:38:43	6,784	-73,135	148,0	1,3	Los Santos, Santander
605	2020/01/05	04:09:28	3,433	-74,185	11,0	1,7	Mesetas, Meta
606	2020/01/05	04:19:01	3,463	-74,204	4,0	1,5	Mesetas, Meta
607	2020/01/05	05:19:15	3,435	-74,206	6,0	1,1	Mesetas, Meta
608	2020/01/05	05:19:50	6,776	-73,185	143,0	1,5	Los Santos, Santander
609	2020/01/05	05:32:41	6,569	-73,582	107,0	1,7	El Carmen, Santander
610	2020/01/05	05:36:11	3,436	-74,136	4,0	1,1	Mesetas, Meta
611	2020/01/05	05:59:09	6,878	-73,184	145,0	1,8	Zapatoca, Santander
612	2020/01/05	06:23:44	6,792	-73,148	141,0	2,1	Los Santos, Santander
613	2020/01/05	06:30:49	3,432	-74,172	7,0	1,3	Mesetas, Meta
614	2020/01/05	06:35:54	6,843	-73,278	145,0	1,6	Zapatoca, Santander
615	2020/01/05	06:36:54	4,343	-76,219	113,0	1,6	Bolívar, Valle del Cauca
616	2020/01/05	06:42:04	5,93	-73,765	108,0	1,1	Guavatá, Santander
617	2020/01/05	06:46:16	3,466	-74,161	0,0	0,9	Mesetas, Meta
618	2020/01/05	06:49:12	2,652	-75,026	16,0	1,0	San Vicente del Caguán, Caquetá
619	2020/01/05	06:58:56	2,821	-74,865	5,0	1,5	San Vicente del Caguán, Caquetá
620	2020/01/05	07:04:36	3,455	-74,219	0,0	1,5	Mesetas, Meta
621	2020/01/05	07:11:41	3,428	-74,173	5,0	1,2	Mesetas, Meta
622	2020/01/05	07:32:22	4,734	-76,072	89,0	0,7	Ansermanuevo, Valle del Cauca
623	2020/01/05	07:34:29	3,479	-74,17	0,0	1,1	Mesetas, Meta
624	2020/01/05	07:39:43	3,112	-74,594	0,0	0,7	Uribe, Meta
625	2020/01/05	07:45:17	6,811	-73,17	140,0	1,6	Los Santos, Santander
626	2020/01/05	07:46:32	6,822	-73,182	144,0	1,0	Los Santos, Santander
627	2020/01/05	07:49:57	4,47	-75,877	129,0	1,0	Montenegro, Quindío
628	2020/01/05	07:50:26	5,135	-73,194	1,0	0,8	Miraflores, Boyacá
629	2020/01/05	08:15:39	3,482	-74,159	1,0	1,0	Mesetas, Meta
630	2020/01/05	08:19:01	6,825	-73,195	143,0	1,0	Zapatoca, Santander
631	2020/01/05	08:21:15	6,814	-73,176	139,0	1,1	Los Santos, Santander
632	2020/01/05	08:27:09	3,427	-73,747	4,0	1,1	Granada, Meta
633	2020/01/05	08:33:47	3,262	-73,692	4,0	2,1	San Juan de Arama, Meta
634	2020/01/05	08:38:18	6,799	-73,18	144,0	1,5	Los Santos, Santander
635	2020/01/05	08:48:52	6,798	-73,155	143,0	1,3	Los Santos, Santander
636	2020/01/05	08:50:18	6,775	-73,222	139,0	0,7	Zapatoca, Santander
637	2020/01/05	08:54:06	6,766	-73,127	143,0	1,6	Los Santos, Santander
638	2020/01/05	09:09:12	6,795	-73,195	145,0	1,2	Los Santos, Santander
639	2020/01/05	09:13:21	6,848	-73,221	141,0	1,3	Zapatoca, Santander

N	FECHA	H:M:S	LAT	LON	Z	M	UBICACIÓN
640	2020/01/05	09:22:06	6,774	-73,194	139,0	1,0	Los Santos, Santander
641	2020/01/05	09:22:29	6,82	-73,15	146,0	2,6	Los Santos, Santander
642	2020/01/05	09:25:39	3,43	-74,231	0,0	3,0	Mesetas, Meta
643	2020/01/05	09:31:47	3,442	-74,169	11,0	1,2	Mesetas, Meta
644	2020/01/05	09:51:35	2,286	-75,768	2,0	1,2	Agrado, Huila
645	2020/01/05	10:03:09	3,412	-74,183	23,0	0,8	Mesetas, Meta
646	2020/01/05	10:14:02	3,436	-74,168	6,0	1,2	Mesetas, Meta
647	2020/01/05	10:19:04	5,708	-73,988	100,0	1,4	Pauna, Boyacá
648	2020/01/05	10:24:46	6,761	-73,139	148,0	1,3	Los Santos, Santander
649	2020/01/05	10:36:05	3,465	-74,215	0,0	0,9	Mesetas, Meta
650	2020/01/05	10:38:13	3,461	-74,226	6,0	1,7	Mesetas, Meta
651	2020/01/05	10:44:48	1,941	-76,167	4,0	0,8	Isnos, Huila
652	2020/01/05	10:48:42	8,258	-72,843	2,0	1,6	Sardinata, Norte de Santander
653	2020/01/05	10:50:48	3,307	-74,219	34,0	1,0	Mesetas, Meta
654	2020/01/05	10:54:41	4,375	-76,243	7,0	1,3	Bolívar, Valle del Cauca
655	2020/01/05	11:11:04	6,772	-73,177	137,0	1,2	Los Santos, Santander
656	2020/01/05	11:16:55	6,807	-73,182	142,0	1,0	Los Santos, Santander
657	2020/01/05	11:17:48	3,459	-74,184	0,0	1,3	Mesetas, Meta
658	2020/01/05	11:35:07	3,595	-74,145	30,0	1,7	Lejanías, Meta
659	2020/01/05	11:40:22	3,429	-74,14	0,0	1,4	Mesetas, Meta
660	2020/01/05	12:01:29	6,969	-76,322	0,0	1,6	Dabeiba, Antioquia
661	2020/01/05	12:05:20	6,795	-73,153	146,0	1,8	Los Santos, Santander
662	2020/01/05	12:08:14	6,732	-73,096	147,0	1,8	Jordán, Santander
663	2020/01/05	12:13:27	6,772	-73,112	139,0	1,8	Los Santos, Santander
664	2020/01/05	12:37:58	3,456	-74,197	13,0	1,3	Mesetas, Meta
665	2020/01/05	12:39:41	3,342	-74,274	34,0	1,0	Mesetas, Meta
666	2020/01/05	13:04:51	3,436	-74,196	7,0	1,5	Mesetas, Meta
667	2020/01/05	13:05:42	1,653	-78,54	31,0	1,9	Tumaco, Nariño
668	2020/01/05	13:09:52	8,287	-72,88	5,0	1,4	Sardinata, Norte de Santander
669	2020/01/05	13:18:48	3,462	-74,206	3,0	1,6	Mesetas, Meta
670	2020/01/05	13:30:40	6,194	-73,804	98,0	1,4	Bolivar, Santander
671	2020/01/05	13:43:05	3,351	-74,242	35,0	1,5	Mesetas, Meta
672	2020/01/05	13:47:50	4,319	-76,321	130,0	3,9	Bolívar, Valle del Cauca
673	2020/01/05	14:10:02	6,797	-73,139	148,0	2,4	Los Santos, Santander
674	2020/01/05	14:34:15	3,444	-74,208	1,0	2,1	Mesetas, Meta
675	2020/01/05	14:37:53	6,745	-73,033	143,0	1,4	Aratocha, Santander
676	2020/01/05	15:10:53	8,157	-73,142	56,0	1,6	Ábrego, Norte de Santander
677	2020/01/05	15:39:32	3,756	-74,77	45,0	1,2	Prado, Tolima
678	2020/01/05	15:39:34	1,68	-78,633	39,0	2,2	Tumaco, Nariño
679	2020/01/05	15:59:36	8,166	-73,092	56,0	1,4	Ábrego, Norte de Santander
680	2020/01/05	16:12:45	6,791	-73,162	143,0	1,9	Los Santos, Santander
681	2020/01/05	16:34:50	6,784	-73,168	147,0	1,7	Los Santos, Santander
682	2020/01/05	16:47:14	3,137	-74,046	0,0	1,5	Mesetas, Meta
683	2020/01/05	17:19:01	6,77	-73,132	141,0	1,6	Los Santos, Santander
684	2020/01/05	17:24:22	6,815	-73,191	146,0	1,5	Zapatoca, Santander
685	2020/01/05	17:33:19	3,363	-74,19	34,0	1,2	Mesetas, Meta

N	FECHA	H:M:S	LAT	LON	Z	M	UBICACIÓN
686	2020/01/05	17:40:17	4,209	-76,101	9,0	0,9	Bugalagrande, Valle del Cauca
687	2020/01/05	17:48:01	6,872	-73,187	144,0	1,6	Zapatoca, Santander
688	2020/01/05	17:56:44	11,203	-72,666	116,0	1,7	Riohacha, la Guajira
689	2020/01/05	17:58:04	11,165	-72,675	91,0	1,6	Riohacha, la Guajira
690	2020/01/05	18:17:09	3,445	-74,194	13,0	1,6	Mesetas, Meta
691	2020/01/05	18:26:37	6,734	-73,133	151,0	1,3	Los Santos, Santander
692	2020/01/05	19:52:40	3,314	-74,274	35,0	0,8	Mesetas, Meta
693	2020/01/05	20:02:58	6,825	-73,136	144,0	1,9	Los Santos, Santander
694	2020/01/05	20:42:31	3,461	-74,215	0,0	1,3	Mesetas, Meta
695	2020/01/05	20:57:33	3,375	-74,215	36,0	1,0	Mesetas, Meta
696	2020/01/05	21:14:16	6,062	-73,711	112,0	1,7	Vélez, Santander
697	2020/01/05	21:30:51	4,795	-78,244	23,0	2,1	Océano Pacifico
698	2020/01/05	21:32:10	9,768	-72,738	1,0	1,7	Venezuela
699	2020/01/05	21:36:34	2,023	-75,824	24,0	0,7	Altamira, Huila
700	2020/01/05	22:05:29	10,524	-73,467	13,0	1,2	Valledupar, Cesar
701	2020/01/05	22:06:50	3,42	-74,192	0,0	1,8	Mesetas, Meta
702	2020/01/05	22:31:50	3,434	-74,21	0,0	1,4	Mesetas, Meta
703	2020/01/05	23:05:42	3,406	-74,197	30,0	1,0	Mesetas, Meta
704	2020/01/06	00:06:57	3,495	-74,142	0,0	1,1	Mesetas, Meta
705	2020/01/06	00:07:53	3,417	-74,182	0,0	1,6	Mesetas, Meta
706	2020/01/06	00:36:11	3,46	-74,23	16,0	1,4	Mesetas, Meta
707	2020/01/06	00:46:33	6,472	-73,368	128,0	1,9	Simacota, Santander
708	2020/01/06	00:49:47	3,412	-74,205	8,0	1,2	Mesetas, Meta
709	2020/01/06	00:59:02	3,416	-74,187	0,0	1,7	Mesetas, Meta
710	2020/01/06	01:53:35	6,797	-73,203	143,0	1,5	Zapatoca, Santander
711	2020/01/06	02:04:18	3,35	-74,176	26,0	1,2	Mesetas, Meta
712	2020/01/06	02:05:46	6,807	-73,194	144,0	1,8	Zapatoca, Santander
713	2020/01/06	02:10:20	3,458	-74,174	4,0	1,2	Mesetas, Meta
714	2020/01/06	02:28:08	8,099	-72,882	184,0	2,0	Bucarasica, Norte de Santander
715	2020/01/06	02:43:02	6,826	-73,144	147,0	1,7	Los Santos, Santander
716	2020/01/06	02:45:25	6,77	-73,023	144,0	1,4	Aratoca, Santander
717	2020/01/06	03:01:29	6,82	-73,2	144,0	2,2	Zapatoca, Santander
718	2020/01/06	03:16:30	6,815	-73,162	146,0	1,9	Los Santos, Santander
719	2020/01/06	03:28:38	6,819	-73,197	142,0	1,9	Zapatoca, Santander
720	2020/01/06	03:34:39	6,14	-73,756	111,0	1,5	Bolivar, Santander
721	2020/01/06	03:39:36	3,436	-74,198	9,0	1,4	Mesetas, Meta
722	2020/01/06	03:44:08	3,469	-74,2	0,0	1,2	Mesetas, Meta
723	2020/01/06	03:48:11	5,68	-73,963	120,0	1,7	Pauna, Boyacá
724	2020/01/06	03:49:49	3,429	-74,177	4,0	1,7	Mesetas, Meta
725	2020/01/06	03:55:38	6,913	-73,152	140,0	1,7	Girón, Santander
726	2020/01/06	04:01:00	6,777	-73,158	145,0	1,5	Los Santos, Santander
727	2020/01/06	04:31:10	6,811	-73,191	140,0	1,8	Zapatoca, Santander
728	2020/01/06	04:41:30	5,776	-73,877	113,0	1,7	Albania, Santander
729	2020/01/06	04:49:46	6,792	-73,195	140,0	1,8	Los Santos, Santander
730	2020/01/06	04:50:39	3,421	-74,249	27,0	1,2	Mesetas, Meta
731	2020/01/06	05:20:28	11,402	-73,064	48,0	2,1	Riohacha, la Guajira

N	FECHA	H:M:S	LAT	LON	Z	M	UBICACIÓN
732	2020/01/06	05:48:05	6,826	-73,153	143,0	2,7	Los Santos, Santander
733	2020/01/06	05:56:25	1,654	-76,489	4,0	1,8	Santa Rosa, Cauca
734	2020/01/06	06:00:11	8,432	-76,96	15,0	1,9	Mar Caribe
735	2020/01/06	06:25:41	3,43	-74,243	28,0	1,3	Mesetas, Meta
736	2020/01/06	06:40:21	5,102	-72,916	0,0	1,8	Páez, Boyacá
737	2020/01/06	06:41:14	3,408	-74,208	25,0	1,2	Mesetas, Meta
738	2020/01/06	06:48:10	5,237	-77,806	25,0	1,9	Océano Pacífico
739	2020/01/06	06:58:01	3,447	-74,208	5,0	1,7	Mesetas, Meta
740	2020/01/06	07:04:56	6,804	-73,112	129,0	1,6	Los Santos, Santander
741	2020/01/06	07:16:26	3,448	-74,208	25,0	1,1	Mesetas, Meta
742	2020/01/06	07:16:41	6,771	-73,343	124,0	1,5	Galán, Santander
743	2020/01/06	07:40:34	6,819	-73,14	149,0	2,3	Los Santos, Santander
744	2020/01/06	07:43:35	4,625	-76,045	53,0	1,4	Toro, Valle del Cauca
745	2020/01/06	07:47:29	3,444	-74,236	4,0	1,7	Mesetas, Meta
746	2020/01/06	07:48:02	6,8	-73,198	138,0	2,1	Zapatoca, Santander
747	2020/01/06	07:50:44	6,726	-73,399	113,0	1,5	San Vicente de Chucurí, Santander
748	2020/01/06	08:00:41	3,413	-74,217	19,0	1,3	Mesetas, Meta
749	2020/01/06	08:27:09	7,316	-74,149	0,0	2,0	San Pablo, Bolívar
750	2020/01/06	08:34:19	6,851	-73,164	140,0	1,6	Los Santos, Santander
751	2020/01/06	08:37:52	6,798	-73,161	139,0	1,4	Los Santos, Santander
752	2020/01/06	08:43:46	3,432	-74,189	5,0	1,1	Mesetas, Meta
753	2020/01/06	09:04:13	6,808	-73,19	145,0	2,1	Zapatoca, Santander
754	2020/01/06	09:09:19	7,647	-77,586	38,0	1,8	Panama-Colombia
755	2020/01/06	09:32:18	6,801	-73,159	129,0	1,2	Los Santos, Santander
756	2020/01/06	09:49:53	3,415	-74,191	3,0	1,5	Mesetas, Meta
757	2020/01/06	09:58:10	3,362	-74,19	31,0	1,3	Mesetas, Meta
758	2020/01/06	10:21:16	3,419	-74,202	15,0	1,4	Mesetas, Meta
759	2020/01/06	10:45:15	3,411	-74,179	39,0	1,9	Mesetas, Meta
760	2020/01/06	11:16:45	3,433	-74,209	18,0	1,5	Mesetas, Meta
761	2020/01/06	11:17:54	6,8	-73,116	145,0	2,2	Los Santos, Santander
762	2020/01/06	12:06:17	4,217	-76,994	9,0	1,4	El Litoral del San Juan (Docordó), Chocó
763	2020/01/06	12:35:49	3,458	-74,223	3,0	1,2	Mesetas, Meta
764	2020/01/06	12:39:43	2,286	-75,704	2,0	1,1	Agrado, Huila
765	2020/01/06	12:56:28	6,843	-73,204	146,0	1,8	Zapatoca, Santander
766	2020/01/06	12:57:44	8,321	-72,8	4,0	1,5	Sardinata, Norte de Santander
767	2020/01/06	13:13:01	6,185	-73,831	97,0	1,4	Bolivar, Santander
768	2020/01/06	13:29:17	4,605	-74,984	30,0	1,5	Alvarado, Tolima
769	2020/01/06	13:36:18	3,442	-74,208	4,0	1,7	Mesetas, Meta
770	2020/01/06	13:38:45	3,426	-74,245	9,0	1,0	Mesetas, Meta
771	2020/01/06	13:48:39	3,442	-74,169	4,0	2,3	Mesetas, Meta
772	2020/01/06	13:59:18	3,47	-74,235	3,0	1,2	Mesetas, Meta
773	2020/01/06	14:06:05	3,349	-74,196	14,0	1,0	Mesetas, Meta
774	2020/01/06	14:09:15	3,868	-75,659	3,0	0,5	Chaparral, Tolima
775	2020/01/06	14:17:06	3,659	-74,32	26,0	1,2	Uribe, Meta
776	2020/01/06	14:23:20	6,814	-73,194	138,0	1,8	Zapatoca, Santander
777	2020/01/06	14:50:23	3,256	-76,632	21,0	1,2	Jamundí, Valle del Cauca

N	FECHA	H:M:S	LAT	LON	Z	M	UBICACIÓN
778	2020/01/06	15:08:39	3,38	-74,311	0,0	0,9	Uribe, Meta
779	2020/01/06	15:29:43	3,275	-75,32	141,0	1,4	Aipe, Huila
780	2020/01/06	15:30:27	6,853	-73,182	142,0	1,3	Zapatoca, Santander
781	2020/01/06	16:09:44	6,796	-73,151	138,0	1,2	Los Santos, Santander
782	2020/01/06	16:29:55	6,829	-73,102	150,0	2,8	Los Santos, Santander
783	2020/01/06	16:39:10	6,837	-73,161	138,0	1,9	Los Santos, Santander
784	2020/01/06	16:50:46	3,356	-74,206	5,0	0,9	Mesetas, Meta
785	2020/01/06	16:56:41	6,816	-73,146	146,0	2,6	Los Santos, Santander
786	2020/01/06	17:18:18	6,797	-73,1	149,0	2,4	Los Santos, Santander
787	2020/01/06	17:47:46	6,776	-73,088	151,0	2,8	Los Santos, Santander
788	2020/01/06	18:06:02	10,436	-73,046	113,0	2,3	La Jagua del Pilar, la Guajira
789	2020/01/06	18:13:20	6,798	-73,182	144,0	1,9	Los Santos, Santander
790	2020/01/06	19:02:14	9,778	-73,512	103,0	1,7	Agustín Codazzi, Cesar
791	2020/01/06	19:05:04	6,557	-73,764	97,0	2,6	Puerto Parra, Santander
792	2020/01/06	20:55:24	1,218	-77,449	3,0	1,3	Consacá, Nariño
793	2020/01/06	21:07:25	3,379	-74,229	30,0	1,0	Mesetas, Meta
794	2020/01/06	21:34:11	3,064	-76,424	124,0	1,1	Caloto, Cauca
795	2020/01/06	21:43:46	6,899	-76,686	13,0	1,9	Murindó, Antioquia
796	2020/01/06	22:17:58	6,775	-73,203	141,0	1,6	Zapatoca, Santander
797	2020/01/06	22:42:38	3,444	-74,199	5,0	1,8	Mesetas, Meta
798	2020/01/06	22:46:50	3,427	-74,237	9,0	0,9	Mesetas, Meta
799	2020/01/06	22:50:38	3,377	-74,273	0,0	1,5	Mesetas, Meta
800	2020/01/06	23:25:47	3,387	-74,287	0,0	1,1	Mesetas, Meta
801	2020/01/06	23:33:35	5,539	-72,621	0,0	2,0	Labranzagrande, Boyacá
802	2020/01/06	23:47:43	4,353	-77,747	20,0	2,2	Océano Pacífico
803	2020/01/06	23:56:02	3,165	-74,5	21,0	1,0	Uribe, Meta
804	2020/01/07	00:11:11	5,248	-73,767	149,0	1,4	Cucunubá, Cundinamarca
805	2020/01/07	00:43:50	6,805	-73,141	146,0	1,8	Los Santos, Santander
806	2020/01/07	00:51:07	9,123	-73,153	106,0	1,4	El Carmen, Norte de Santander
807	2020/01/07	00:53:37	6,82	-73,192	148,0	1,7	Zapatoca, Santander
808	2020/01/07	00:57:46	4,193	-76,909	19,0	1,5	El Litoral del San Juan (Docordó), Chocó
809	2020/01/07	01:09:57	3,302	-74,197	34,0	1,0	Mesetas, Meta
810	2020/01/07	01:21:01	6,205	-76,21	70,0	1,0	Urroa, Antioquia
811	2020/01/07	01:24:03	6,827	-73,191	143,0	1,5	Zapatoca, Santander
812	2020/01/07	01:27:42	7,423	-73,193	136,0	1,7	Rionegro, Santander
813	2020/01/07	01:39:35	3,472	-74,164	3,0	0,9	Mesetas, Meta
814	2020/01/07	01:47:15	3,43	-74,156	0,0	1,2	Mesetas, Meta
815	2020/01/07	01:51:49	3,201	-74,276	42,0	0,7	Uribe, Meta
816	2020/01/07	02:25:00	3,4	-74,161	13,0	0,7	Mesetas, Meta
817	2020/01/07	02:32:51	6,867	-73,27	123,0	1,4	Betulia, Santander
818	2020/01/07	02:37:53	6,813	-73,186	142,0	1,9	Zapatoca, Santander
819	2020/01/07	02:41:01	6,156	-73,773	104,0	1,5	Bolívar, Santander
820	2020/01/07	02:45:39	4,932	-74,787	8,0	1,7	Armero (Guayabal), Tolima
821	2020/01/07	03:21:20	4,351	-73,804	0,0	1,1	Quetame, Cundinamarca
822	2020/01/07	03:22:26	6,844	-73,175	147,0	1,6	Zapatoca, Santander
823	2020/01/07	03:24:58	8,335	-74,544	9,0	1,3	San Jacinto del Cauca, Bolívar

N	FECHA	H:M:S	LAT	LON	Z	M	UBICACIÓN
824	2020/01/07	03:47:49	3,395	-74,212	2,0	0,9	Mesetas, Meta
825	2020/01/07	03:55:55	12,742	-70,443	10,0	2,4	Cerca de la Costa de Venezuela
826	2020/01/07	04:00:14	2,326	-75,393	20,0	1,2	Gigante, Huila
827	2020/01/07	04:03:31	6,791	-73,198	127,0	1,6	Zapatoca, Santander
828	2020/01/07	04:20:43	9,558	-73,897	75,0	1,2	Astrea, Cesar
829	2020/01/07	04:37:47	6,821	-73,208	141,0	1,7	Zapatoca, Santander
830	2020/01/07	04:49:49	4,383	-73,83	3,0	1,5	Quetame, Cundinamarca
831	2020/01/07	04:54:41	3,417	-74,196	20,0	1,2	Mesetas, Meta
832	2020/01/07	05:12:44	6,791	-73,145	143,0	2,7	Los Santos, Santander
833	2020/01/07	05:16:45	6,811	-73,152	141,0	2,0	Los Santos, Santander
834	2020/01/07	05:17:56	6,82	-73,158	146,0	3,4	Los Santos, Santander
835	2020/01/07	05:19:42	6,816	-73,133	147,0	3,5	Los Santos, Santander
836	2020/01/07	05:22:21	6,824	-73,188	141,0	2,3	Zapatoca, Santander
837	2020/01/07	05:29:50	6,079	-77,723	15,0	2,1	Océano Pacífico
838	2020/01/07	05:35:49	6,814	-73,16	147,0	2,5	Los Santos, Santander
839	2020/01/07	05:43:46	4,654	-76,613	44,0	1,6	Sipí, Chocó
840	2020/01/07	05:47:05	6,832	-76,752	41,0	2,0	Murindó, Antioquia
841	2020/01/07	05:56:56	6,818	-76,785	47,0	1,4	Murindó, Antioquia
842	2020/01/07	06:20:28	3,413	-74,195	9,0	1,8	Mesetas, Meta
843	2020/01/07	06:25:07	2,241	-75,687	29,0	1,3	Agrado, Huila
844	2020/01/07	06:29:03	3,342	-74,278	20,0	2,1	Mesetas, Meta
845	2020/01/07	06:55:08	3,275	-74,32	28,0	1,5	Uribe, Meta
846	2020/01/07	07:30:11	6,829	-73,176	138,0	1,5	Zapatoca, Santander
847	2020/01/07	07:36:43	6,8	-73,146	148,0	2,1	Los Santos, Santander
848	2020/01/07	07:39:09	6,903	-73,176	125,0	1,9	Girón, Santander
849	2020/01/07	07:43:24	6,8	-73,186	135,0	1,7	Los Santos, Santander
850	2020/01/07	07:55:04	6,828	-73,214	130,0	1,7	Zapatoca, Santander
851	2020/01/07	08:03:44	6,346	-73,616	103,0	1,8	Santa Helena del Opón, Santander
852	2020/01/07	08:26:00	3,457	-74,208	13,0	1,8	Mesetas, Meta
853	2020/01/07	08:29:32	3,436	-74,24	19,0	2,9	Mesetas, Meta
854	2020/01/07	08:33:01	3,092	-75,761	14,0	3,3	Planadas, Tolima
855	2020/01/07	08:35:20	13,007	-70,64	0,0	3,9	Mar Caribe
856	2020/01/07	08:52:50	3,466	-74,221	2,0	1,9	Mesetas, Meta
857	2020/01/07	09:02:34	6,796	-73,192	150,0	2,2	Los Santos, Santander
858	2020/01/07	09:13:57	3,379	-74,252	7,0	1,5	Mesetas, Meta
859	2020/01/07	09:19:51	7,288	-73,392	98,0	1,5	Sabana de Torres, Santander
860	2020/01/07	10:07:05	3,339	-74,191	21,0	1,3	Mesetas, Meta
861	2020/01/07	10:13:06	3,483	-74,178	0,0	1,0	Mesetas, Meta
862	2020/01/07	10:24:05	6,803	-73,165	139,0	1,9	Los Santos, Santander
863	2020/01/07	10:33:25	3,38	-74,272	0,0	1,3	Mesetas, Meta
864	2020/01/07	10:33:30	6,821	-73,179	143,0	1,9	Los Santos, Santander
865	2020/01/07	10:43:35	6,794	-73,181	139,0	1,7	Los Santos, Santander
866	2020/01/07	10:44:14	3,484	-74,519	9,0	1,1	Uribe, Meta
867	2020/01/07	10:44:57	3,428	-74,183	3,0	1,2	Mesetas, Meta
868	2020/01/07	11:20:33	3,409	-74,226	4,0	1,5	Mesetas, Meta
869	2020/01/07	11:31:03	5,805	-74,249	94,0	2,2	Otanche, Boyacá

N	FECHA	H:M:S	LAT	LON	Z	M	UBICACIÓN
870	2020/01/07	11:32:48	3,238	-74,256	33,0	1,5	Mesetas, Meta
871	2020/01/07	11:45:42	5,809	-73,88	106,0	1,6	Florián, Santander
872	2020/01/07	12:09:12	3,132	-74,469	21,0	1,1	Uribe, Meta
873	2020/01/07	12:17:22	6,318	-73,274	160,0	1,8	Oiba, Santander
874	2020/01/07	12:18:56	3,292	-74,363	8,0	1,5	Uribe, Meta
875	2020/01/07	12:35:47	3,4	-74,19	3,0	2,7	Mesetas, Meta
876	2020/01/07	12:42:38	8,098	-73,168	157,0	2,1	Ábrego, Norte de Santander
877	2020/01/07	12:46:15	3,464	-74,168	7,0	1,9	Mesetas, Meta
878	2020/01/07	13:07:01	6,443	-73,656	109,0	1,7	Vélez, Santander
879	2020/01/07	13:08:13	6,779	-76,631	11,0	1,4	Murindó, Antioquia
880	2020/01/07	13:24:02	3,387	-74,19	2,0	1,5	Mesetas, Meta
881	2020/01/07	13:36:09	3,417	-74,193	18,0	2,4	Mesetas, Meta
882	2020/01/07	13:38:21	3,907	-76,11	26,0	1,4	Buga, Valle del Cauca
883	2020/01/07	14:31:52	3,333	-74,18	13,0	0,9	Mesetas, Meta
884	2020/01/07	14:35:10	3,253	-74,314	20,0	0,8	Uribe, Meta
885	2020/01/07	14:44:51	6,836	-73,145	145,0	1,6	Los Santos, Santander
886	2020/01/07	15:19:39	3,122	-74,506	21,0	1,0	Uribe, Meta
887	2020/01/07	16:39:47	3,13	-74,493	23,0	0,9	Uribe, Meta
888	2020/01/07	16:50:12	8,787	-73,558	110,0	2,6	Pelaya, Cesar
889	2020/01/07	17:16:30	6,798	-73,185	144,0	1,7	Los Santos, Santander
890	2020/01/07	17:51:30	6,812	-73,168	145,0	1,7	Los Santos, Santander
891	2020/01/07	17:58:56	5,273	-73,722	154,0	2,2	Lenguazaque, Cundinamarca
892	2020/01/07	19:01:03	6,545	-74,124	17,0	1,6	Cimitarra, Santander
893	2020/01/07	20:37:24	6,889	-73,198	140,0	1,8	Zapatoca, Santander
894	2020/01/07	22:08:25	3,457	-74,206	2,0	1,5	Mesetas, Meta
895	2020/01/07	22:21:51	3,459	-74,21	0,0	1,7	Mesetas, Meta
896	2020/01/07	23:41:09	3,439	-74,215	2,0	1,9	Mesetas, Meta
897	2020/01/07	23:50:17	3,06	-75,944	0,0	1,3	Planadas, Tolima
898	2020/01/08	00:11:33	3,414	-74,266	8,0	0,7	Mesetas, Meta
899	2020/01/08	00:16:10	6,846	-76,226	0,0	1,1	Frontino, Antioquia
900	2020/01/08	00:21:57	6,81	-73,154	145,0	2,7	Los Santos, Santander
901	2020/01/08	00:31:48	6,908	-76,176	0,0	1,2	Uramita, Antioquia
902	2020/01/08	00:39:33	3,369	-74,283	1,0	2,1	Mesetas, Meta
903	2020/01/08	01:13:19	3,499	-74,167	7,0	1,1	Mesetas, Meta
904	2020/01/08	01:27:22	6,992	-76,311	0,0	0,9	Dabeiba, Antioquia
905	2020/01/08	01:35:59	6,836	-73,167	143,0	1,5	Los Santos, Santander
906	2020/01/08	01:46:05	5,835	-76,021	60,0	1,1	Ciudad Bolívar, Antioquia
907	2020/01/08	01:54:51	6,831	-73,111	151,0	1,6	Los Santos, Santander
908	2020/01/08	01:58:01	6,811	-73,168	140,0	1,5	Los Santos, Santander
909	2020/01/08	02:07:44	6,808	-73,174	144,0	1,4	Los Santos, Santander
910	2020/01/08	02:13:00	6,819	-76,394	0,0	0,9	Frontino, Antioquia
911	2020/01/08	02:18:50	6,788	-73,166	146,0	1,4	Los Santos, Santander
912	2020/01/08	02:25:29	6,831	-73,173	145,0	1,5	Los Santos, Santander
913	2020/01/08	02:26:24	1,849	-76,157	0,0	0,7	Pitalito, Huila
914	2020/01/08	03:01:06	6,788	-73,198	139,0	1,3	Los Santos, Santander
915	2020/01/08	03:20:16	4,906	-74,866	14,0	1,3	Armero (Guayabal), Tolima

N	FECHA	H:M:S	LAT	LON	Z	M	UBICACIÓN
916	2020/01/08	03:37:14	4,673	-76,72	31,0	1,3	Sipí, Chocó
917	2020/01/08	03:47:21	3,407	-74,195	0,0	1,5	Mesetas, Meta
918	2020/01/08	03:53:57	6,832	-73,163	147,0	2,6	Los Santos, Santander
919	2020/01/08	04:00:37	6,811	-73,274	132,0	1,6	Zapatoca, Santander
920	2020/01/08	04:09:17	6,766	-73,066	148,0	1,5	Los Santos, Santander
921	2020/01/08	04:11:38	3,35	-74,298	17,0	1,2	Mesetas, Meta
922	2020/01/08	04:25:27	8,901	-77,454	22,0	2,2	Panama-Colombia
923	2020/01/08	04:50:25	3,48	-74,171	7,0	1,4	Mesetas, Meta
924	2020/01/08	04:56:33	3,404	-74,232	24,0	2,0	Mesetas, Meta
925	2020/01/08	04:56:57	3,428	-74,226	9,0	2,3	Mesetas, Meta
926	2020/01/08	05:07:43	5,385	-76,688	0,0	1,0	El Cantón del San Pablo (Managrú), Chocó
927	2020/01/08	05:09:31	3,4	-74,206	24,0	1,6	Mesetas, Meta
928	2020/01/08	05:20:28	7,371	-73,891	50,0	1,5	Puerto Wilches, Santander
929	2020/01/08	05:39:29	3,435	-74,223	11,0	1,1	Mesetas, Meta
930	2020/01/08	05:42:39	6,796	-73,233	137,0	1,6	Zapatoca, Santander
931	2020/01/08	06:06:21	3,43	-74,202	15,0	1,2	Mesetas, Meta
932	2020/01/08	06:07:09	3,417	-74,19	15,0	1,2	Mesetas, Meta
933	2020/01/08	06:08:54	6,813	-73,223	139,0	1,5	Zapatoca, Santander
934	2020/01/08	06:23:20	6,814	-73,161	143,0	2,2	Los Santos, Santander
935	2020/01/08	06:40:40	3,963	-76,038	6,0	1,0	Tuluá, Valle del Cauca
936	2020/01/08	06:44:50	6,895	-72,055	15,0	1,6	Cubará, Boyacá
937	2020/01/08	06:45:57	3,163	-74,337	34,0	1,0	Uribe, Meta
938	2020/01/08	06:54:19	6,546	-73,596	107,0	1,8	Simacota, Santander
939	2020/01/08	07:08:49	6,808	-73,18	133,0	1,4	Los Santos, Santander
940	2020/01/08	07:14:11	6,819	-73,157	144,0	3,1	Los Santos, Santander
941	2020/01/08	07:25:43	3,425	-74,17	0,0	1,9	Mesetas, Meta
942	2020/01/08	07:50:43	6,802	-73,105	146,0	2,2	Los Santos, Santander
943	2020/01/08	07:53:20	3,402	-74,188	28,0	1,2	Mesetas, Meta
944	2020/01/08	07:54:37	6,319	-73,271	156,0	1,7	Oiba, Santander
945	2020/01/08	08:03:27	7,473	-73,471	106,0	2,3	Sabana de Torres, Santander
946	2020/01/08	08:21:51	7,52	-73,088	156,0	1,6	El Playón, Santander
947	2020/01/08	08:29:58	6,749	-73,14	137,0	1,6	Los Santos, Santander
948	2020/01/08	08:32:07	6,798	-77,548	12,0	2,2	Juradó, Chocó
949	2020/01/08	08:42:54	2,29	-74,223	10,0	1,2	La Macarena, Meta
950	2020/01/08	08:56:36	3,412	-74,25	19,0	1,4	Mesetas, Meta
951	2020/01/08	09:00:17	3,039	-74,703	50,0	1,4	Uribe, Meta
952	2020/01/08	09:46:41	6,796	-73,124	143,0	1,7	Los Santos, Santander
953	2020/01/08	09:59:40	3,422	-74,205	14,0	1,5	Mesetas, Meta
954	2020/01/08	10:01:03	3,434	-74,209	11,0	1,6	Mesetas, Meta
955	2020/01/08	10:20:51	6,676	-73,176	143,0	1,6	Villanueva, Santander
956	2020/01/08	10:39:17	3,442	-74,206	17,0	1,5	Mesetas, Meta
957	2020/01/08	10:49:08	6,811	-73,22	146,0	1,9	Zapatoca, Santander
958	2020/01/08	11:27:08	3,523	-74,067	4,0	1,4	Lejanías, Meta
959	2020/01/08	12:16:14	3,443	-74,268	17,0	1,1	Mesetas, Meta
960	2020/01/08	12:20:20	3,42	-74,222	0,0	1,2	Mesetas, Meta
961	2020/01/08	12:24:43	6,664	-73,285	138,0	1,8	Galán, Santander

N	FECHA	H:M:S	LAT	LON	Z	M	UBICACIÓN
962	2020/01/08	12:30:23	3,245	-74,254	28,0	1,3	Mesetas, Meta
963	2020/01/08	13:14:13	7,012	-76,016	28,0	1,9	Dabeiba, Antioquia
964	2020/01/08	14:14:48	3,489	-74,237	0,0	1,3	Mesetas, Meta
965	2020/01/08	14:26:24	6,779	-73,188	149,0	1,7	Los Santos, Santander
966	2020/01/08	14:48:29	3,457	-74,217	0,0	1,3	Mesetas, Meta
967	2020/01/08	15:01:22	3,479	-74,22	4,0	1,3	Mesetas, Meta
968	2020/01/08	15:12:36	3,363	-74,277	9,0	1,1	Mesetas, Meta
969	2020/01/08	15:22:58	3,406	-74,196	8,0	0,9	Mesetas, Meta
970	2020/01/08	15:52:23	3,451	-74,236	0,0	1,3	Mesetas, Meta
971	2020/01/08	16:18:06	2,391	-75,678	11,0	1,2	Paicol, Huila
972	2020/01/08	17:31:04	4,065	-73,634	33,0	1,1	Villavicencio, Meta
973	2020/01/08	17:51:22	3,18	-74,469	21,0	1,0	Uribe, Meta
974	2020/01/08	17:54:24	3,24	-74,513	15,0	1,6	Uribe, Meta
975	2020/01/08	18:00:22	3,423	-74,2	4,0	2,3	Mesetas, Meta
976	2020/01/08	18:18:50	3,456	-74,189	5,0	1,7	Mesetas, Meta
977	2020/01/08	18:30:26	6,744	-73,092	156,0	1,6	Los Santos, Santander
978	2020/01/08	18:41:41	3,391	-74,153	0,0	2,1	Mesetas, Meta
979	2020/01/08	18:52:10	3,54	-74,259	4,0	1,4	Mesetas, Meta
980	2020/01/08	18:55:12	7,445	-73,19	135,0	1,8	El Playón, Santander
981	2020/01/08	22:09:33	4,212	-75,81	4,0	2,0	Génova, Quindío
982	2020/01/08	22:21:02	5,892	-74,889	4,0	1,7	San Francisco, Antioquia
983	2020/01/08	23:19:15	6,828	-73,17	147,0	1,9	Los Santos, Santander
984	2020/01/08	23:36:21	3,456	-74,17	5,0	1,5	Mesetas, Meta
985	2020/01/08	23:49:29	3,493	-74,229	0,0	1,4	Mesetas, Meta
986	2020/01/09	00:08:23	3,539	-74,184	0,0	1,0	Mesetas, Meta
987	2020/01/09	00:36:19	3,467	-74,201	12,0	1,4	Mesetas, Meta
988	2020/01/09	01:13:06	3,424	-74,2	6,0	1,5	Mesetas, Meta
989	2020/01/09	01:26:03	4,072	-76,26	3,0	1,9	Tuluá, Valle del Cauca
990	2020/01/09	01:41:40	1,216	-78,75	87,0	1,7	Colombia-Ecuador
991	2020/01/09	01:51:49	6,79	-73,194	145,0	1,4	Los Santos, Santander
992	2020/01/09	01:57:05	3,434	-74,19	4,0	1,7	Mesetas, Meta
993	2020/01/09	02:01:30	4,701	-76,126	101,0	2,2	Argelia, Valle del Cauca
994	2020/01/09	02:11:33	3,446	-74,216	14,0	1,2	Mesetas, Meta
995	2020/01/09	02:33:08	6,852	-73,162	147,0	3,0	Los Santos, Santander
996	2020/01/09	02:42:04	3,434	-74,189	0,0	3,8	Mesetas, Meta
997	2020/01/09	02:50:12	1,973	-77,168	116,0	1,9	Patía (El Bordo), Cauca
998	2020/01/09	03:20:58	3,456	-74,213	0,0	2,3	Mesetas, Meta
999	2020/01/09	03:35:35	10,386	-74,012	91,0	1,5	Fundación, Magdalena
1000	2020/01/09	03:46:23	6,829	-73,144	145,0	1,6	Los Santos, Santander
1001	2020/01/09	03:58:24	6,831	-73,186	143,0	1,7	Zapatoca, Santander
1002	2020/01/09	04:06:19	5,977	-73,711	140,0	1,5	Guavatá, Santander
1003	2020/01/09	04:14:45	6,881	-73,237	141,0	1,6	Zapatoca, Santander
1004	2020/01/09	04:17:56	3,472	-74,31	20,0	1,2	Uribe, Meta
1005	2020/01/09	04:22:33	6,803	-73,177	138,0	1,7	Los Santos, Santander
1006	2020/01/09	04:44:03	6,579	-73,586	93,0	1,3	El Carmen, Santander
1007	2020/01/09	05:03:47	6,785	-73,141	143,0	1,7	Los Santos, Santander

N	FECHA	H:M:S	LAT	LON	Z	M	UBICACIÓN
1008	2020/01/09	05:17:52	4,338	-76,643	60,0	1,3	El Litoral del San Juan (Docordó), Chocó
1009	2020/01/09	05:25:19	3,45	-74,22	8,0	1,8	Mesetas, Meta
1010	2020/01/09	05:57:26	4,084	-76,173	135,0	1,3	Tuluá, Valle del Cauca
1011	2020/01/09	05:59:18	6,786	-73,081	141,0	1,8	Los Santos, Santander
1012	2020/01/09	06:11:17	3,428	-74,225	9,0	1,4	Mesetas, Meta
1013	2020/01/09	06:13:56	2,94	-74,773	17,0	1,8	Uribe, Meta
1014	2020/01/09	06:16:23	3,556	-74,239	0,0	1,1	Mesetas, Meta
1015	2020/01/09	06:40:42	3,437	-74,207	16,0	1,2	Mesetas, Meta
1016	2020/01/09	07:11:39	5,268	-73,753	142,0	2,3	Cucunubá, Cundinamarca
1017	2020/01/09	07:15:35	3,418	-74,17	7,0	1,0	Mesetas, Meta
1018	2020/01/09	07:22:55	6,781	-73,223	139,0	1,5	Zapatoca, Santander
1019	2020/01/09	07:44:26	6,864	-73,214	134,0	1,6	Zapatoca, Santander
1020	2020/01/09	07:54:26	3,427	-74,223	8,0	1,2	Mesetas, Meta
1021	2020/01/09	08:22:48	6,771	-73,19	142,0	2,3	Los Santos, Santander
1022	2020/01/09	08:25:23	5,334	-73,805	150,0	2,0	Ubaté, Cundinamarca
1023	2020/01/09	08:25:23	5,259	-73,758	152,0	1,6	Cucunubá, Cundinamarca
1024	2020/01/09	08:45:11	5,664	-74,074	111,0	1,5	San Pablo de Borbur, Boyacá
1025	2020/01/09	08:45:15	1,174	-77,056	1,0	2,8	Santiago, Putumayo
1026	2020/01/09	09:06:34	6,83	-73,197	141,0	1,9	Zapatoca, Santander
1027	2020/01/09	09:14:28	4,181	-76,662	94,0	1,6	El Litoral del San Juan (Docordó), Chocó
1028	2020/01/09	09:21:48	6,804	-73,201	138,0	1,9	Zapatoca, Santander
1029	2020/01/09	09:29:14	3,465	-74,206	10,0	1,5	Mesetas, Meta
1030	2020/01/09	09:33:10	3,438	-74,211	24,0	1,3	Mesetas, Meta
1031	2020/01/09	09:35:18	6,818	-73,194	123,0	2,0	Zapatoca, Santander
1032	2020/01/09	09:40:04	6,669	-73,203	127,0	1,7	Barichara, Santander
1033	2020/01/09	09:56:52	3,392	-74,207	11,0	1,8	Mesetas, Meta
1034	2020/01/09	10:36:26	7,322	-76,243	52,0	1,6	Ituango, Antioquia
1035	2020/01/09	10:40:01	6,807	-73,191	142,0	2,4	Zapatoca, Santander
1036	2020/01/09	10:51:11	3,47	-74,196	18,0	2,2	Mesetas, Meta
1037	2020/01/09	11:25:57	7,74	-73,158	128,0	1,7	Cáchira, Norte de Santander
1038	2020/01/09	11:26:00	9,243	-74,061	14,0	1,3	Guamal, Magdalena
1039	2020/01/09	12:31:58	4,672	-76,102	116,0	1,9	Toro, Valle del Cauca
1040	2020/01/09	13:18:38	5,266	-73,74	147,0	2,7	Cucunubá, Cundinamarca
1041	2020/01/09	13:19:42	10,261	-73,961	42,0	1,7	El Copey, Cesar
1042	2020/01/09	13:24:17	6,786	-73,153	146,0	1,8	Los Santos, Santander
1043	2020/01/09	13:35:44	3,393	-74,256	19,0	1,2	Mesetas, Meta
1044	2020/01/09	13:52:31	3,4	-74,292	28,0	1,3	Uribe, Meta
1045	2020/01/09	13:57:15	3,418	-74,271	24,0	1,4	Mesetas, Meta
1046	2020/01/09	14:02:09	5,648	-74,377	85,0	2,5	Yacopí, Cundinamarca
1047	2020/01/09	14:11:21	2,461	-75,619	19,0	1,1	Tesalia, Huila
1048	2020/01/09	14:23:46	3,215	-74,441	23,0	0,8	Uribe, Meta
1049	2020/01/09	14:46:52	3,434	-74,171	3,0	1,9	Mesetas, Meta
1050	2020/01/09	15:09:13	5,655	-74,368	83,0	1,0	Yacopí, Cundinamarca
1051	2020/01/09	15:58:01	6,913	-73,232	138,0	1,5	Betulia, Santander
1052	2020/01/09	16:14:20	3,424	-74,255	0,0	2,3	Mesetas, Meta
1053	2020/01/09	16:23:52	6,241	-73,724	103,0	1,2	Vélez, Santander

N	FECHA	H:M:S	LAT	LON	Z	M	UBICACIÓN
1054	2020/01/09	16:35:16	3,366	-74,202	18,0	1,0	Mesetas, Meta
1055	2020/01/09	16:57:43	6,714	-73,161	152,0	1,7	Villanueva, Santander
1056	2020/01/09	17:09:00	7,328	-77,885	12,0	2,4	Panama-Colombia
1057	2020/01/09	17:12:28	3,454	-74,217	0,0	1,2	Mesetas, Meta
1058	2020/01/09	17:14:23	3,383	-74,745	12,0	1,6	Colombia, Huila
1059	2020/01/09	17:22:55	5,674	-78,136	10,0	2,4	Océano Pacífico
1060	2020/01/09	17:56:12	11,041	-73,147	0,0	1,7	Riohacha, la Guajira
1061	2020/01/09	18:06:05	6,82	-73,131	152,0	3,0	Los Santos, Santander
1062	2020/01/09	18:18:25	6,762	-73,184	154,0	2,0	Los Santos, Santander
1063	2020/01/09	18:21:04	3,202	-75,846	2,0	1,6	Planadas, Tolima
1064	2020/01/09	18:40:33	3,431	-74,194	5,0	1,4	Mesetas, Meta
1065	2020/01/09	19:12:11	6,802	-73,124	147,0	2,2	Los Santos, Santander
1066	2020/01/09	19:34:03	3,403	-74,18	2,0	2,1	Mesetas, Meta
1067	2020/01/09	20:15:01	0,858	-77,042	0,0	2,2	Orito, Putumayo
1068	2020/01/09	21:31:35	7,544	-73,264	130,0	1,6	Cáchira, Norte de Santander
1069	2020/01/09	21:37:55	2,336	-75,61	16,0	1,6	Gigante, Huila
1070	2020/01/09	22:11:51	3,437	-74,304	10,0	1,0	Uribe, Meta
1071	2020/01/09	22:13:27	3,855	-76,242	137,0	1,6	Buga, Valle del Cauca
1072	2020/01/09	22:23:13	3,022	-78,367	20,0	1,7	Océano Pacífico
1073	2020/01/09	22:35:04	3,377	-74,207	17,0	1,7	Mesetas, Meta
1074	2020/01/09	23:24:33	3,438	-74,165	3,0	2,6	Mesetas, Meta
1075	2020/01/10	00:25:48	3,463	-74,187	7,0	1,0	Mesetas, Meta
1076	2020/01/10	00:27:40	3,462	-74,211	6,0	1,5	Mesetas, Meta
1077	2020/01/10	00:44:58	6,819	-73,154	148,0	2,4	Los Santos, Santander
1078	2020/01/10	01:12:05	7,396	-76,224	15,0	1,6	Tierralta, Córdoba
1079	2020/01/10	01:23:12	3,242	-74,517	17,0	0,9	Uribe, Meta
1080	2020/01/10	01:27:47	2,042	-75,892	4,0	1,2	Elías, Huila
1081	2020/01/10	01:42:47	3,437	-74,212	6,0	0,9	Mesetas, Meta
1082	2020/01/10	01:52:38	6,571	-73,318	136,0	1,5	Hato, Santander
1083	2020/01/10	01:55:32	6,835	-73,151	144,0	1,8	Los Santos, Santander
1084	2020/01/10	02:19:20	5,901	-73,5	128,0	1,6	Togüí, Boyacá
1085	2020/01/10	02:48:35	2,873	-76,804	112,0	1,3	Suárez, Cauca
1086	2020/01/10	02:53:20	3,479	-74,154	1,0	1,0	Mesetas, Meta
1087	2020/01/10	03:00:45	3,416	-74,215	15,0	0,9	Mesetas, Meta
1088	2020/01/10	03:24:07	3,367	-74,226	24,0	0,8	Mesetas, Meta
1089	2020/01/10	03:32:29	3,431	-74,195	13,0	1,2	Mesetas, Meta
1090	2020/01/10	03:50:56	4,614	-76,289	121,0	2,0	Versalles, Valle del Cauca
1091	2020/01/10	03:55:39	5,688	-78,255	20,0	2,2	Océano Pacífico
1092	2020/01/10	04:09:42	6,784	-73,19	141,0	1,8	Los Santos, Santander
1093	2020/01/10	04:15:44	6,827	-73,222	144,0	2,0	Zapatoca, Santander
1094	2020/01/10	04:18:17	3,441	-74,204	13,0	1,4	Mesetas, Meta
1095	2020/01/10	04:23:36	6,872	-73,104	134,0	1,6	Los Santos, Santander
1096	2020/01/10	04:24:17	5,228	-74,538	7,0	1,8	Caparrapí, Cundinamarca
1097	2020/01/10	04:40:06	8,668	-73,368	104,0	2,1	El Carmen, Norte de Santander
1098	2020/01/10	04:42:16	3,467	-74,212	19,0	1,7	Mesetas, Meta
1099	2020/01/10	04:48:14	6,798	-73,191	141,0	2,2	Los Santos, Santander

N	FECHA	H:M:S	LAT	LON	Z	M	UBICACIÓN
1100	2020/01/10	05:35:12	3,368	-74,25	26,0	1,2	Mesetas, Meta
1101	2020/01/10	05:40:00	3,422	-74,202	16,0	1,8	Mesetas, Meta
1102	2020/01/10	05:52:35	3,473	-74,158	4,0	1,3	Mesetas, Meta
1103	2020/01/10	06:05:09	2,252	-75,292	20,0	1,3	El Doncello, Caquetá
1104	2020/01/10	06:23:16	6,8	-73,21	138,0	1,6	Zapatoca, Santander
1105	2020/01/10	06:28:22	6,303	-73,745	104,0	1,5	Vélez, Santander
1106	2020/01/10	06:30:20	3,503	-74,068	20,0	1,3	Lejanías, Meta
1107	2020/01/10	07:50:25	6,799	-73,164	146,0	1,8	Los Santos, Santander
1108	2020/01/10	07:51:48	6,809	-73,235	142,0	2,1	Zapatoca, Santander
1109	2020/01/10	07:54:14	6,844	-73,204	142,0	1,8	Zapatoca, Santander
1110	2020/01/10	08:09:02	3,48	-74,172	9,0	1,5	Mesetas, Meta
1111	2020/01/10	08:36:09	7,172	-76,25	28,0	1,4	Mutatá, Antioquia
1112	2020/01/10	08:40:06	3,484	-74,175	13,0	1,4	Mesetas, Meta
1113	2020/01/10	08:47:23	4,259	-76,822	73,0	2,0	El Litoral del San Juan (Docordó), Chocó
1114	2020/01/10	08:53:40	3,429	-74,233	18,0	0,9	Mesetas, Meta
1115	2020/01/10	08:58:44	3,423	-74,179	7,0	1,3	Mesetas, Meta
1116	2020/01/10	09:01:01	6,83	-73,555	104,0	1,7	San Vicente de Chucurí, Santander
1117	2020/01/10	09:20:46	1,977	-75,936	3,0	1,2	Timaná, Huila
1118	2020/01/10	09:36:43	3,418	-74,17	6,0	1,2	Mesetas, Meta
1119	2020/01/10	09:46:51	3,464	-74,189	4,0	1,2	Mesetas, Meta
1120	2020/01/10	10:06:05	2,053	-76,101	4,0	1,3	Oporapa, Huila
1121	2020/01/10	10:08:10	6,607	-73,298	132,0	1,5	Galán, Santander
1122	2020/01/10	10:20:18	6,795	-72,916	145,0	1,9	Cepitá, Santander
1123	2020/01/10	11:29:41	4,413	-76,297	119,0	1,3	Bolívar, Valle del Cauca
1124	2020/01/10	12:22:32	3,441	-74,234	25,0	2,0	Mesetas, Meta
1125	2020/01/10	12:25:05	6,846	-73,155	139,0	2,1	Los Santos, Santander
1126	2020/01/10	12:37:14	7,612	-72,954	16,0	1,6	Arboledas, Norte de Santander
1127	2020/01/10	13:01:05	6,721	-73,196	139,0	1,8	Villanueva, Santander
1128	2020/01/10	13:52:22	3,442	-74,18	17,0	1,3	Mesetas, Meta
1129	2020/01/10	14:01:05	4,878	-75,371	5,0	2,7	Área de Influencia Volcán Nevado del Ruiz
1130	2020/01/10	14:21:08	7,262	-75,02	5,0	1,3	Anorí, Antioquia
1131	2020/01/10	14:30:31	6,802	-73,105	149,0	2,5	Los Santos, Santander
1132	2020/01/10	16:21:35	3,339	-74,138	16,0	1,3	Mesetas, Meta
1133	2020/01/10	16:42:10	3,42	-74,212	4,0	1,5	Mesetas, Meta
1134	2020/01/10	16:49:37	3,162	-74,486	24,0	1,2	Uribe, Meta
1135	2020/01/10	17:59:09	6,81	-73,131	150,0	2,4	Los Santos, Santander
1136	2020/01/10	19:19:56	6,374	-73,552	121,0	2,3	Santa Helena del Opón, Santander
1137	2020/01/10	19:36:53	3,462	-74,18	4,0	2,1	Mesetas, Meta
1138	2020/01/10	21:12:13	6,773	-73,084	139,0	2,1	Los Santos, Santander
1139	2020/01/10	21:39:22	6,819	-73,128	151,0	2,8	Los Santos, Santander
1140	2020/01/10	22:05:25	6,805	-73,16	145,0	2,2	Los Santos, Santander
1141	2020/01/10	23:51:07	3,46	-74,189	0,0	1,4	Mesetas, Meta
1142	2020/01/11	00:27:41	6,845	-73,162	144,0	1,7	Los Santos, Santander
1143	2020/01/11	00:45:16	3,4	-74,17	18,0	1,3	Mesetas, Meta
1144	2020/01/11	01:05:52	3,475	-74,206	11,0	1,5	Mesetas, Meta
1145	2020/01/11	01:24:15	6,805	-73,181	149,0	1,6	Los Santos, Santander

N	FECHA	H:M:S	LAT	LON	Z	M	UBICACIÓN
1146	2020/01/11	02:03:21	3,43	-74,193	16,0	1,2	Mesetas, Meta
1147	2020/01/11	02:13:41	6,827	-73,152	148,0	2,1	Los Santos, Santander
1148	2020/01/11	03:15:23	2,719	-75,024	15,0	1,2	San Vicente del Caguán, Caquetá
1149	2020/01/11	03:19:42	4,259	-74,19	18,0	1,1	Bogotá, Cundinamarca
1150	2020/01/11	03:44:42	3,455	-74,231	6,0	1,2	Mesetas, Meta
1151	2020/01/11	04:25:31	3,426	-74,192	6,0	1,1	Mesetas, Meta
1152	2020/01/11	04:33:59	4,428	-76,635	82,0	1,6	Sipí, Chocó
1153	2020/01/11	04:53:39	8,964	-77,501	22,0	2,9	Panama-Colombia
1154	2020/01/11	04:58:37	6,117	-77,712	26,0	2,4	Océano Pacífico
1155	2020/01/11	04:58:48	3,443	-74,136	4,0	1,4	Mesetas, Meta
1156	2020/01/11	05:05:39	3,409	-74,23	21,0	1,9	Mesetas, Meta
1157	2020/01/11	05:17:34	6,766	-73,144	142,0	2,0	Los Santos, Santander
1158	2020/01/11	05:21:41	2,166	-76,936	127,0	2,0	Patía (El Bordo), Cauca
1159	2020/01/11	05:23:36	3,402	-74,223	20,0	1,3	Mesetas, Meta
1160	2020/01/11	05:26:41	6,318	-74,294	205,0	2,0	Cimitarra, Santander
1161	2020/01/11	05:39:58	3,414	-74,41	23,0	1,2	Uribe, Meta
1162	2020/01/11	05:50:53	3,42	-74,198	7,0	1,7	Mesetas, Meta
1163	2020/01/11	05:57:02	3,416	-74,262	7,0	1,4	Mesetas, Meta
1164	2020/01/11	06:43:37	8,97	-77,508	17,0	3,0	Panama-Colombia
1165	2020/01/11	06:44:19	4,336	-75,236	19,0	1,2	Ibagué, Tolima
1166	2020/01/11	06:46:08	6,79	-73,08	147,0	2,0	Los Santos, Santander
1167	2020/01/11	06:50:24	3,422	-74,184	18,0	1,3	Mesetas, Meta
1168	2020/01/11	07:55:42	3,384	-74,219	11,0	1,2	Mesetas, Meta
1169	2020/01/11	08:05:02	6,854	-75,932	23,0	1,2	Buriticá, Antioquia
1170	2020/01/11	08:17:56	3,446	-74,222	8,0	1,5	Mesetas, Meta
1171	2020/01/11	08:19:12	3,422	-74,227	2,0	1,1	Mesetas, Meta
1172	2020/01/11	08:37:13	4,239	-75,884	22,0	0,9	Sevilla, Valle del Cauca
1173	2020/01/11	08:41:01	3,381	-74,157	0,0	1,2	Mesetas, Meta
1174	2020/01/11	09:09:44	6,798	-73,154	145,0	2,7	Los Santos, Santander
1175	2020/01/11	09:20:24	3,414	-74,193	24,0	1,2	Mesetas, Meta
1176	2020/01/11	09:38:25	3,558	-74,431	30,0	1,4	Uribe, Meta
1177	2020/01/11	09:58:24	3,44	-74,207	11,0	1,2	Mesetas, Meta
1178	2020/01/11	10:04:20	3,418	-74,186	6,0	1,4	Mesetas, Meta
1179	2020/01/11	10:19:29	5,311	-74,673	6,0	1,5	Guaduas, Cundinamarca
1180	2020/01/11	10:24:57	0,747	-77,115	4,0	2,3	Orito, Putumayo
1181	2020/01/11	10:26:09	3,374	-74,251	26,0	1,5	Mesetas, Meta
1182	2020/01/11	10:40:09	4,804	-74,767	69,0	1,5	Ambalema, Tolima
1183	2020/01/11	10:46:59	3,447	-74,204	20,0	1,2	Mesetas, Meta
1184	2020/01/11	11:01:40	6,864	-73,936	86,0	3,1	Simacota, Santander
1185	2020/01/11	11:22:58	6,808	-73,165	141,0	2,2	Los Santos, Santander
1186	2020/01/11	11:35:30	4,564	-76,074	111,0	1,6	La Unión, Valle del Cauca
1187	2020/01/11	11:45:55	3,443	-74,22	26,0	1,8	Mesetas, Meta
1188	2020/01/11	11:53:57	3,451	-74,222	18,0	1,5	Mesetas, Meta
1189	2020/01/11	12:20:34	2,596	-75,71	9,0	1,0	Tesalia, Huila
1190	2020/01/11	12:23:34	6,81	-73,167	151,0	2,0	Los Santos, Santander
1191	2020/01/11	13:00:24	6,816	-73,15	142,0	3,4	Los Santos, Santander

N	FECHA	H:M:S	LAT	LON	Z	M	UBICACIÓN
1192	2020/01/11	13:04:38	6,777	-73,102	142,0	2,5	Los Santos, Santander
1193	2020/01/11	14:02:45	6,824	-76,697	15,0	2,0	Murindó, Antioquia
1194	2020/01/11	14:35:21	3,374	-74,179	1,0	2,0	Mesetas, Meta
1195	2020/01/11	14:39:59	6,802	-73,188	137,0	1,8	Los Santos, Santander
1196	2020/01/11	15:08:01	3,437	-74,221	3,0	2,3	Mesetas, Meta
1197	2020/01/11	15:44:40	6,802	-73,175	146,0	2,1	Los Santos, Santander
1198	2020/01/11	15:55:29	3,468	-74,273	19,0	3,2	Mesetas, Meta
1199	2020/01/11	16:14:01	3,47	-74,275	4,0	1,8	Mesetas, Meta
1200	2020/01/11	16:46:25	6,168	-73,686	110,0	2,3	Vélez, Santander
1201	2020/01/11	17:12:39	6,802	-73,148	145,0	2,0	Los Santos, Santander
1202	2020/01/11	17:28:52	6,828	-73,21	138,0	1,9	Zapatoca, Santander
1203	2020/01/11	18:27:58	5,261	-73,752	146,0	3,1	Cucunubá, Cundinamarca
1204	2020/01/11	18:38:22	3,393	-74,184	4,0	1,4	Mesetas, Meta
1205	2020/01/11	18:58:13	5,699	-73,981	104,0	2,0	Pauna, Boyacá
1206	2020/01/11	19:08:38	5,146	-77,279	39,0	2,5	Bajo Baudó (Pizarro), Chocó
1207	2020/01/11	19:32:00	6,807	-73,172	149,0	2,2	Los Santos, Santander
1208	2020/01/11	19:49:06	5,255	-72,714	44,0	2,1	Recetor, Casanare
1209	2020/01/11	20:00:53	3,421	-74,252	3,0	1,2	Mesetas, Meta
1210	2020/01/11	20:14:42	5,908	-73,837	104,0	2,0	Sucre, Santander
1211	2020/01/11	20:51:31	3,435	-74,225	3,0	1,4	Mesetas, Meta
1212	2020/01/11	20:59:42	3,446	-74,209	3,0	1,4	Mesetas, Meta
1213	2020/01/11	21:09:33	6,476	-76,846	70,0	2,3	Bojayá (Bellavista), Chocó
1214	2020/01/11	21:43:58	8,102	-75,104	14,0	2,1	Ayapel, Córdoba
1215	2020/01/11	22:22:29	5,852	-73,75	117,0	2,1	Albania, Santander
1216	2020/01/11	22:51:54	5,436	-73,819	139,0	2,2	Susa, Cundinamarca
1217	2020/01/12	00:11:23	6,824	-73,137	143,0	1,7	Los Santos, Santander
1218	2020/01/12	00:25:51	6,795	-73,152	138,0	1,7	Los Santos, Santander
1219	2020/01/12	00:38:34	4,18	-75,19	28,0	0,8	Valle de San Juan, Tolima
1220	2020/01/12	00:43:15	6,783	-73,119	143,0	1,9	Los Santos, Santander
1221	2020/01/12	01:01:37	3,404	-74,182	22,0	1,0	Mesetas, Meta
1222	2020/01/12	01:09:38	6,806	-73,153	145,0	2,2	Los Santos, Santander
1223	2020/01/12	01:58:04	6,814	-73,198	144,0	1,5	Zapatoca, Santander
1224	2020/01/12	02:01:52	6,821	-76,245	0,0	1,1	Frontino, Antioquia
1225	2020/01/12	02:06:50	6,838	-73,101	151,0	1,6	Los Santos, Santander
1226	2020/01/12	02:09:38	6,797	-73,133	146,0	2,0	Los Santos, Santander
1227	2020/01/12	03:17:21	6,772	-73,136	140,0	1,7	Los Santos, Santander
1228	2020/01/12	03:22:23	3,429	-74,212	0,0	1,3	Mesetas, Meta
1229	2020/01/12	03:28:20	9,581	-73,065	2,0	1,6	Norte Colombia
1230	2020/01/12	03:49:19	3,322	-74,182	39,0	1,4	Mesetas, Meta
1231	2020/01/12	03:49:56	3,431	-74,244	2,0	1,2	Mesetas, Meta
1232	2020/01/12	03:58:26	6,811	-73,216	144,0	1,5	Zapatoca, Santander
1233	2020/01/12	04:01:34	6,812	-73,199	131,0	1,8	Zapatoca, Santander
1234	2020/01/12	04:26:45	7,705	-73,601	102,0	1,7	Rionegro, Santander
1235	2020/01/12	04:42:02	6,202	-73,647	4,0	1,5	La Paz, Santander
1236	2020/01/12	04:48:00	10,895	-72,736	6,0	2,4	Barrancas, la Guajira
1237	2020/01/12	04:50:56	6,745	-73,161	142,0	1,7	Los Santos, Santander

N	FECHA	H:M:S	LAT	LON	Z	M	UBICACIÓN
1238	2020/01/12	04:54:58	8,716	-77,484	45,0	2,3	Panama-Colombia
1239	2020/01/12	04:55:25	3,397	-74,191	34,0	1,2	Mesetas, Meta
1240	2020/01/12	05:03:49	3,479	-74,188	16,0	1,3	Mesetas, Meta
1241	2020/01/12	05:44:41	6,758	-73,182	134,0	1,7	Los Santos, Santander
1242	2020/01/12	05:54:33	7,017	-76,365	10,0	1,6	Dabeiba, Antioquia
1243	2020/01/12	06:09:57	3,387	-74,178	18,0	1,2	Mesetas, Meta
1244	2020/01/12	06:20:34	7,283	-77,904	19,0	2,8	Panama-Colombia
1245	2020/01/12	06:38:12	3,308	-74,175	37,0	1,3	Mesetas, Meta
1246	2020/01/12	06:41:28	5,908	-73,662	118,0	1,7	Puente Nacional, Santander
1247	2020/01/12	06:52:28	3,472	-74,245	17,0	1,2	Mesetas, Meta
1248	2020/01/12	06:59:46	6,824	-73,158	141,0	1,7	Los Santos, Santander
1249	2020/01/12	07:05:28	3,227	-78,697	20,0	2,1	Océano Pacifico
1250	2020/01/12	07:08:44	6,797	-73,156	144,0	1,6	Los Santos, Santander
1251	2020/01/12	07:12:52	3,42	-74,166	0,0	0,9	Mesetas, Meta
1252	2020/01/12	07:13:47	6,324	-75,975	49,0	2,4	Anzá, Antioquia
1253	2020/01/12	07:14:16	8,055	-73,67	91,0	1,7	Aguachica, Cesar
1254	2020/01/12	07:21:27	6,76	-73,526	101,0	1,2	El Carmen, Santander
1255	2020/01/12	07:34:22	3,6	-74,366	41,0	1,1	Uribe, Meta
1256	2020/01/12	07:36:19	3,032	-74,607	78,0	1,4	Uribe, Meta
1257	2020/01/12	07:44:12	4,562	-76,336	113,0	3,4	El Dovio, Valle del Cauca
1258	2020/01/12	07:47:37	6,799	-76,679	29,0	1,6	Murindó, Antioquia
1259	2020/01/12	07:51:02	5,038	-75,056	70,0	1,3	Falan, Tolima
1260	2020/01/12	08:15:03	6,838	-73,155	143,0	1,7	Los Santos, Santander
1261	2020/01/12	08:21:17	6,823	-76,241	0,0	1,1	Frontino, Antioquia
1262	2020/01/12	09:04:26	6,328	-73,632	107,0	1,4	Santa Helena del Opón, Santander
1263	2020/01/12	09:21:50	3,409	-74,183	22,0	1,1	Mesetas, Meta
1264	2020/01/12	09:28:20	6,814	-73,2	140,0	1,6	Zapatoca, Santander
1265	2020/01/12	09:38:47	6,555	-73,584	107,0	1,8	El Carmen, Santander
1266	2020/01/12	09:50:51	6,846	-73,23	144,0	2,0	Zapatoca, Santander
1267	2020/01/12	09:50:57	7,072	-76,217	7,0	1,7	Dabeiba, Antioquia
1268	2020/01/12	10:04:59	3,316	-74,27	40,0	1,4	Mesetas, Meta
1269	2020/01/12	10:51:58	3,457	-74,238	16,0	1,7	Mesetas, Meta
1270	2020/01/12	14:28:43	4,535	-74,889	28,0	0,9	Piedras, Tolima
1271	2020/01/12	14:34:35	6,876	-73,162	150,0	2,0	Los Santos, Santander
1272	2020/01/12	14:47:24	6,806	-73,195	145,0	1,7	Zapatoca, Santander
1273	2020/01/12	15:05:12	3,434	-74,207	11,0	1,3	Mesetas, Meta
1274	2020/01/12	15:16:01	6,806	-73,145	154,0	2,3	Los Santos, Santander
1275	2020/01/12	15:25:37	4,897	-75,334	3,0	1,2	Villamaria, Caldas
1276	2020/01/12	16:13:09	4,224	-73,648	1,0	1,1	Villavicencio, Meta
1277	2020/01/12	16:19:42	3,44	-74,202	13,0	1,2	Mesetas, Meta
1278	2020/01/12	16:23:38	3,07	-75,918	2,0	1,6	Planadas, Tolima
1279	2020/01/12	16:56:44	3,376	-74,147	4,0	1,2	Mesetas, Meta
1280	2020/01/12	18:25:04	3,455	-74,229	4,0	1,6	Mesetas, Meta
1281	2020/01/12	19:43:12	6,777	-73,163	144,0	2,1	Los Santos, Santander
1282	2020/01/12	20:46:32	3,412	-74,224	18,0	0,8	Mesetas, Meta
1283	2020/01/12	21:17:20	6,846	-73,132	151,0	2,7	Los Santos, Santander

N	FECHA	H:M:S	LAT	LON	Z	M	UBICACIÓN
1284	2020/01/12	21:40:12	6,81	-73,216	139,0	2,0	Zapatoca, Santander
1285	2020/01/12	22:53:58	3,455	-74,173	4,0	2,2	Mesetas, Meta
1286	2020/01/12	23:01:31	8,508	-77,013	20,0	2,1	Mar Caribe
1287	2020/01/12	23:31:11	6,861	-73,137	149,0	4,0	Los Santos, Santander
1288	2020/01/12	23:53:26	6,799	-73,222	148,0	1,7	Zapatoca, Santander
1289	2020/01/13	00:32:46	6,81	-73,161	146,0	2,4	Los Santos, Santander
1290	2020/01/13	00:38:36	3,383	-74,198	0,0	1,6	Mesetas, Meta
1291	2020/01/13	01:15:54	6,804	-73,15	144,0	1,7	Los Santos, Santander
1292	2020/01/13	01:41:43	6,83	-73,144	143,0	1,9	Los Santos, Santander
1293	2020/01/13	01:52:44	6,8	-73,152	154,0	1,6	Los Santos, Santander
1294	2020/01/13	01:53:21	6,45	-73,426	118,0	1,7	Simacota, Santander
1295	2020/01/13	02:07:45	6,805	-73,186	147,0	1,7	Los Santos, Santander
1296	2020/01/13	02:11:45	3,426	-74,221	20,0	1,2	Mesetas, Meta
1297	2020/01/13	02:18:59	3,414	-74,194	5,0	1,4	Mesetas, Meta
1298	2020/01/13	02:20:02	6,783	-73,169	146,0	1,5	Los Santos, Santander
1299	2020/01/13	02:24:21	6,49	-73,617	109,0	1,5	Santa Helena del Opón, Santander
1300	2020/01/13	02:37:49	6,792	-73,216	142,0	1,4	Zapatoca, Santander
1301	2020/01/13	02:40:54	6,128	-72,501	0,0	1,7	Chita, Boyacá
1302	2020/01/13	02:42:44	2,266	-75,302	15,0	1,2	El Doncello, Caquetá
1303	2020/01/13	02:47:48	5,188	-74,711	9,0	1,1	Guaduas, Cundinamarca
1304	2020/01/13	03:05:28	1,883	-74,105	3,0	1,7	La Macarena, Meta
1305	2020/01/13	03:53:17	6,8	-73,198	146,0	1,2	Zapatoca, Santander
1306	2020/01/13	04:02:46	7,717	-73,419	111,0	1,6	San Alberto, Cesar
1307	2020/01/13	04:22:38	3,397	-74,202	20,0	1,3	Mesetas, Meta
1308	2020/01/13	04:24:11	3,357	-74,279	16,0	1,1	Mesetas, Meta
1309	2020/01/13	04:27:34	3,452	-74,212	4,0	1,6	Mesetas, Meta
1310	2020/01/13	04:28:45	3,439	-74,202	0,0	1,7	Mesetas, Meta
1311	2020/01/13	04:35:17	3,274	-74,183	41,0	1,2	Mesetas, Meta
1312	2020/01/13	04:46:51	6,878	-73,052	172,0	1,9	Piedecuesta, Santander
1313	2020/01/13	04:54:49	7,03	-76,155	12,0	1,3	Dabeiba, Antioquia
1314	2020/01/13	05:09:44	3,419	-74,167	4,0	2,1	Mesetas, Meta
1315	2020/01/13	05:13:11	8,45	-73,762	164,0	1,8	Rioviejo, Bolívar
1316	2020/01/13	05:24:02	6,841	-73,194	148,0	1,6	Zapatoca, Santander
1317	2020/01/13	05:44:28	6,699	-73,26	142,0	1,7	Zapatoca, Santander
1318	2020/01/13	05:52:47	6,808	-73,56	118,0	1,6	San Vicente de Chucurí, Santander
1319	2020/01/13	05:55:22	6,772	-76,704	3,0	1,6	Murindó, Antioquia
1320	2020/01/13	06:06:01	6,847	-73,191	137,0	1,6	Zapatoca, Santander
1321	2020/01/13	06:07:53	6,831	-73,19	144,0	1,8	Zapatoca, Santander
1322	2020/01/13	06:36:12	3,463	-74,207	4,0	1,9	Mesetas, Meta
1323	2020/01/13	06:49:07	3,329	-74,264	17,0	1,1	Mesetas, Meta
1324	2020/01/13	07:00:57	6,877	-73,186	145,0	1,7	Zapatoca, Santander
1325	2020/01/13	07:02:21	3,441	-74,163	4,0	1,8	Mesetas, Meta
1326	2020/01/13	07:30:36	8,249	-73,092	141,0	1,9	La Playa, Norte de Santander
1327	2020/01/13	07:49:07	6,958	-76,262	9,0	1,1	Dabeiba, Antioquia
1328	2020/01/13	08:01:29	3,349	-76,204	3,0	1,2	Florida, Valle del Cauca
1329	2020/01/13	08:03:03	3,415	-74,234	3,0	1,1	Mesetas, Meta

N	FECHA	H:M:S	LAT	LON	Z	M	UBICACIÓN
1330	2020/01/13	08:06:00	5,242	-77,605	18,0	1,8	Océano Pacífico
1331	2020/01/13	08:06:34	6,826	-73,209	144,0	1,7	Zapatoca, Santander
1332	2020/01/13	08:26:18	6,818	-73,066	142,0	1,8	Los Santos, Santander
1333	2020/01/13	08:28:14	6,578	-73,597	110,0	1,5	El Carmen, Santander
1334	2020/01/13	08:33:45	3,325	-74,263	18,0	1,0	Mesetas, Meta
1335	2020/01/13	09:05:53	7,435	-72,672	0,0	1,4	Pamplona, Norte de Santander
1336	2020/01/13	09:17:20	4,656	-74,965	44,0	0,9	Alvarado, Tolima
1337	2020/01/13	09:28:07	6,818	-73,189	140,0	1,6	Zapatoca, Santander
1338	2020/01/13	09:40:09	3,422	-74,179	0,0	1,2	Mesetas, Meta
1339	2020/01/13	09:58:58	3,456	-74,176	5,0	1,9	Mesetas, Meta
1340	2020/01/13	10:02:47	10,706	-73,369	87,0	2,1	Valledupar, Cesar
1341	2020/01/13	10:17:09	3,472	-74,233	3,0	1,2	Mesetas, Meta
1342	2020/01/13	10:20:00	3,458	-74,174	4,0	1,9	Mesetas, Meta
1343	2020/01/13	10:24:06	3,421	-74,262	0,0	1,4	Mesetas, Meta
1344	2020/01/13	10:41:12	4,022	-71,578	0,0	2,3	Puerto Gaitán, Meta
1345	2020/01/13	10:43:31	3,428	-74,224	0,0	1,7	Mesetas, Meta
1346	2020/01/13	10:47:33	3,437	-74,227	12,0	1,4	Mesetas, Meta
1347	2020/01/13	11:14:03	3,66	-74,42	30,0	0,9	Uribe, Meta
1348	2020/01/13	11:49:59	7,56	-75,268	36,0	1,4	Cáceres, Antioquia
1349	2020/01/13	11:53:39	7,234	-73,047	6,0	2,4	Charta, Santander
1350	2020/01/13	12:22:26	6,814	-73,147	151,0	2,1	Los Santos, Santander
1351	2020/01/13	12:59:10	3,296	-74,139	30,0	1,5	Mesetas, Meta
1352	2020/01/13	13:02:24	6,96	-76,309	0,0	1,5	Dabeiba, Antioquia
1353	2020/01/13	13:03:03	3,295	-74,233	32,0	1,1	Mesetas, Meta
1354	2020/01/13	13:05:04	6,819	-73,185	143,0	1,9	Zapatoca, Santander
1355	2020/01/13	13:13:49	7,416	-75,527	40,0	1,6	Tarazá, Antioquia
1356	2020/01/13	13:14:57	6,826	-73,171	148,0	1,9	Los Santos, Santander
1357	2020/01/13	13:19:58	6,822	-73,202	146,0	1,8	Zapatoca, Santander
1358	2020/01/13	13:47:31	6,85	-73,181	153,0	1,7	Zapatoca, Santander
1359	2020/01/13	13:49:38	3,396	-74,2	3,0	1,5	Mesetas, Meta
1360	2020/01/13	14:32:50	2,958	-74,792	5,0	1,6	Uribe, Meta
1361	2020/01/13	14:58:13	4,065	-76,169	141,0	1,5	Tuluá, Valle del Cauca
1362	2020/01/13	15:21:36	8,018	-73,178	148,0	2,4	Ábrego, Norte de Santander
1363	2020/01/13	15:30:37	8,009	-77,64	7,0	2,0	Panama-Colombia
1364	2020/01/13	15:42:57	3,326	-74,245	28,0	1,2	Mesetas, Meta
1365	2020/01/13	16:21:31	6,77	-73,107	152,0	1,8	Los Santos, Santander
1366	2020/01/13	16:33:37	3,136	-74,498	20,0	1,3	Uribe, Meta
1367	2020/01/13	16:46:29	6,874	-73,154	143,0	1,9	Los Santos, Santander
1368	2020/01/13	17:02:17	6,75	-73,042	150,0	1,7	Aratoca, Santander
1369	2020/01/13	17:12:47	3,457	-74,234	0,0	2,1	Mesetas, Meta
1370	2020/01/13	17:18:45	6,81	-73,151	146,0	1,9	Los Santos, Santander
1371	2020/01/13	17:22:53	3,391	-74,208	24,0	1,6	Mesetas, Meta
1372	2020/01/13	17:25:52	2,726	-74,743	32,0	1,3	San Vicente del Caguán, Caquetá
1373	2020/01/13	17:47:59	3,429	-74,222	3,0	1,5	Mesetas, Meta
1374	2020/01/13	19:03:37	3,39	-74,564	28,0	1,2	Uribe, Meta
1375	2020/01/13	19:37:49	3,393	-74,189	0,0	2,4	Mesetas, Meta

N	FECHA	H:M:S	LAT	LON	Z	M	UBICACIÓN
1376	2020/01/13	19:57:15	6,764	-73,069	152,0	2,2	Los Santos, Santander
1377	2020/01/13	20:08:53	4,469	-76,578	67,0	1,4	Sipí, Chocó
1378	2020/01/13	20:12:23	3,351	-74,484	19,0	1,4	Uribe, Meta
1379	2020/01/13	20:28:02	8,036	-73,542	102,0	2,2	San Martín, Cesar
1380	2020/01/13	20:32:01	3,447	-74,19	11,0	1,2	Mesetas, Meta
1381	2020/01/13	20:45:48	3,384	-74,209	28,0	1,4	Mesetas, Meta
1382	2020/01/13	21:04:14	4,846	-74,84	60,0	1,4	Ambalema, Tolima
1383	2020/01/13	21:08:12	3,436	-74,187	7,0	1,4	Mesetas, Meta
1384	2020/01/13	21:37:01	5,256	-73,726	150,0	1,9	Lenguazaque, Cundinamarca
1385	2020/01/13	21:44:23	4,325	-75,198	37,0	0,9	Ibagué, Tolima
1386	2020/01/13	21:48:10	6,55	-73,558	110,0	1,9	El Carmen, Santander
1387	2020/01/13	22:09:28	6,835	-73,118	150,0	2,2	Los Santos, Santander
1388	2020/01/13	22:29:25	6,83	-73,192	144,0	1,7	Zapatoca, Santander
1389	2020/01/13	22:30:46	3,226	-74,374	18,0	1,4	Uribe, Meta
1390	2020/01/13	22:33:58	6,824	-73,225	143,0	2,2	Zapatoca, Santander
1391	2020/01/13	22:44:12	7,396	-72,828	185,0	1,9	Cucutilla, Norte de Santander
1392	2020/01/13	23:23:08	3,447	-74,211	12,0	1,7	Mesetas, Meta
1393	2020/01/13	23:32:33	2,832	-74,892	13,0	1,3	San Vicente del Caguán, Caquetá
1394	2020/01/13	23:46:56	1,924	-75,933	23,0	1,1	Timaná, Huila
1395	2020/01/14	00:11:59	6,825	-73,184	135,0	1,7	Zapatoca, Santander
1396	2020/01/14	00:32:02	6,576	-73,58	105,0	1,9	El Carmen, Santander
1397	2020/01/14	00:40:24	6,904	-73,568	105,0	1,7	San Vicente de Chucurí, Santander
1398	2020/01/14	00:43:04	2,87	-74,808	13,0	1,4	San Vicente del Caguán, Caquetá
1399	2020/01/14	00:45:29	6,824	-73,155	141,0	2,1	Los Santos, Santander
1400	2020/01/14	00:51:20	3,444	-74,214	4,0	1,7	Mesetas, Meta
1401	2020/01/14	00:59:54	5,748	-74,266	95,0	1,2	Otanche, Boyacá
1402	2020/01/14	01:28:26	3,325	-74,164	14,0	1,1	Mesetas, Meta
1403	2020/01/14	01:30:03	3,395	-74,213	4,0	1,4	Mesetas, Meta
1404	2020/01/14	01:39:49	5,905	-73,624	127,0	1,9	Moniquirá, Boyacá
1405	2020/01/14	01:49:52	6,926	-73,137	146,0	1,5	Girón, Santander
1406	2020/01/14	01:51:58	6,797	-73,181	142,0	1,6	Los Santos, Santander
1407	2020/01/14	02:32:46	6,805	-73,207	139,0	1,6	Zapatoca, Santander
1408	2020/01/14	02:58:45	6,858	-73,179	136,0	1,4	Zapatoca, Santander
1409	2020/01/14	03:13:47	6,822	-73,17	148,0	2,2	Los Santos, Santander
1410	2020/01/14	03:25:07	1,889	-76,574	0,0	0,8	San Agustín, Huila
1411	2020/01/14	03:39:24	3,391	-74,271	0,0	1,1	Mesetas, Meta
1412	2020/01/14	03:41:25	3,718	-76,582	130,0	1,5	La Cumbre, Valle del Cauca
1413	2020/01/14	04:00:28	6,996	-74,736	25,0	1,4	Remedios, Antioquia
1414	2020/01/14	04:07:22	6,625	-73,18	150,0	1,5	Barichara, Santander
1415	2020/01/14	04:16:09	3,283	-74,21	37,0	1,4	Mesetas, Meta
1416	2020/01/14	04:16:37	6,854	-73,156	166,0	1,8	Los Santos, Santander
1417	2020/01/14	04:20:13	6,984	-73,068	167,0	1,8	Piedecuesta, Santander
1418	2020/01/14	04:41:31	6,789	-73,136	145,0	1,8	Los Santos, Santander
1419	2020/01/14	04:53:13	3,468	-74,275	0,0	1,1	Mesetas, Meta
1420	2020/01/14	04:58:00	4,625	-73,516	0,0	1,4	Gachalá, Cundinamarca
1421	2020/01/14	05:07:37	3,342	-74,206	24,0	1,1	Mesetas, Meta

N	FECHA	H:M:S	LAT	LON	Z	M	UBICACIÓN
1422	2020/01/14	05:13:01	3,421	-74,2	0,0	1,2	Mesetas, Meta
1423	2020/01/14	05:38:54	6,835	-73,18	150,0	2,0	Zapatoca, Santander
1424	2020/01/14	05:49:37	3,64	-74,676	13,0	0,9	Colombia, Huila
1425	2020/01/14	05:59:12	6,755	-73,155	139,0	1,7	Los Santos, Santander
1426	2020/01/14	06:00:58	3,398	-74,19	0,0	1,3	Mesetas, Meta
1427	2020/01/14	06:05:03	3,388	-74,162	4,0	2,5	Mesetas, Meta
1428	2020/01/14	06:11:06	6,881	-73,425	131,0	1,6	San Vicente de Chucurí, Santander
1429	2020/01/14	06:13:31	2,581	-75,138	5,0	2,2	Puerto Rico, Caquetá
1430	2020/01/14	06:20:36	3,366	-76,626	19,0	1,0	Cali, Valle del Cauca
1431	2020/01/14	06:24:14	4,34	-75,968	18,0	1,0	Zarzal, Valle del Cauca
1432	2020/01/14	06:25:02	3,429	-74,198	0,0	1,4	Mesetas, Meta
1433	2020/01/14	06:30:43	3,445	-74,202	3,0	1,9	Mesetas, Meta
1434	2020/01/14	06:34:50	6,831	-73,187	142,0	1,7	Zapatoca, Santander
1435	2020/01/14	06:42:14	3,711	-76,191	39,0	1,6	Ginebra, Valle del Cauca
1436	2020/01/14	07:18:34	3,414	-74,314	12,0	1,5	Uribe, Meta
1437	2020/01/14	07:28:11	3,258	-74,282	37,0	1,4	Uribe, Meta
1438	2020/01/14	07:32:02	7,054	-74,474	59,0	1,4	Remedios, Antioquia
1439	2020/01/14	07:37:43	6,789	-73,18	138,0	1,5	Los Santos, Santander
1440	2020/01/14	07:40:21	3,223	-74,611	0,0	1,2	Uribe, Meta
1441	2020/01/14	07:46:18	9,837	-74,698	45,0	1,7	Plato, Magdalena
1442	2020/01/14	07:49:51	3,812	-76,876	90,0	2,0	Buenaventura, Valle del Cauca
1443	2020/01/14	07:49:53	3,421	-74,355	24,0	1,3	Uribe, Meta
1444	2020/01/14	07:55:46	3,37	-74,295	12,0	1,3	Uribe, Meta
1445	2020/01/14	07:59:30	6,848	-73,195	148,0	1,8	Zapatoca, Santander
1446	2020/01/14	08:10:21	3,411	-74,23	4,0	1,3	Mesetas, Meta
1447	2020/01/14	08:26:23	3,448	-74,186	0,0	2,2	Mesetas, Meta
1448	2020/01/14	08:29:27	4,368	-76,197	0,0	1,1	Bolívar, Valle del Cauca
1449	2020/01/14	09:31:10	3,488	-74,147	0,0	1,4	Mesetas, Meta
1450	2020/01/14	09:39:33	4,033	-76,782	98,0	1,6	El Litoral del San Juan (Docordó), Chocó
1451	2020/01/14	09:43:32	3,016	-75,791	9,0	1,2	Planadas, Tolima
1452	2020/01/14	09:51:33	7,07	-73,23	132,0	1,6	Lebrija, Santander
1453	2020/01/14	09:59:02	2,77	-76,902	111,0	1,5	El Tambo, Cauca
1454	2020/01/14	10:04:12	4,799	-76,201	98,0	2,1	El Cairo, Valle del Cauca
1455	2020/01/14	10:06:09	3,302	-74,254	42,0	1,3	Mesetas, Meta
1456	2020/01/14	10:14:13	3,798	-73,553	7,0	1,4	Castilla la Nueva, Meta
1457	2020/01/14	10:48:41	3,568	-74,403	37,0	1,2	Uribe, Meta
1458	2020/01/14	11:11:19	6,807	-73,164	149,0	2,1	Los Santos, Santander
1459	2020/01/14	11:21:00	6,808	-73,144	149,0	2,0	Los Santos, Santander
1460	2020/01/14	11:49:04	2,814	-74,933	10,0	1,3	San Vicente del Caguán, Caquetá
1461	2020/01/14	12:24:58	3,729	-76,221	43,0	1,3	Ginebra, Valle del Cauca
1462	2020/01/14	12:43:25	3,404	-74,192	26,0	1,5	Mesetas, Meta
1463	2020/01/14	12:45:58	3,325	-74,175	7,0	1,4	Mesetas, Meta
1464	2020/01/14	13:13:36	6,618	-73,581	109,0	1,6	El Carmen, Santander
1465	2020/01/14	13:42:05	6,446	-76,951	29,0	2,0	Bojayá (Bellavista), Chocó
1466	2020/01/14	13:42:43	3,282	-74,162	31,0	1,6	Mesetas, Meta
1467	2020/01/14	13:53:20	6,798	-73,19	143,0	2,0	Los Santos, Santander

N	FECHA	H:M:S	LAT	LON	Z	M	UBICACIÓN
1468	2020/01/14	14:28:52	6,375	-73,758	100,0	1,2	Landázuri, Santander
1469	2020/01/14	14:32:29	6,782	-73,17	151,0	1,8	Los Santos, Santander
1470	2020/01/14	14:41:52	5,318	-75,727	1,0	3,1	Quinchía, Risaralda
1471	2020/01/14	14:50:55	8,12	-75,58	20,0	2,5	Buenavista, Córdoba
1472	2020/01/14	14:57:17	6,824	-73,18	141,0	1,7	Los Santos, Santander
1473	2020/01/14	14:59:55	3,44	-74,21	4,0	1,4	Mesetas, Meta
1474	2020/01/14	15:04:16	3,429	-74,208	6,0	1,2	Mesetas, Meta
1475	2020/01/14	15:43:59	5,343	-75,737	2,0	1,9	Quinchía, Risaralda
1476	2020/01/14	15:50:38	3,246	-74,381	24,0	1,2	Uribe, Meta
1477	2020/01/14	15:54:36	6,826	-73,201	143,0	1,9	Zapatoca, Santander
1478	2020/01/14	16:09:22	6,88	-73,2	144,0	1,7	Zapatoca, Santander
1479	2020/01/14	16:24:11	2,264	-76,415	1,0	1,0	Puracé (Coconuco), Cauca
1480	2020/01/14	16:27:14	5,319	-75,754	0,0	2,4	Quinchía, Risaralda
1481	2020/01/14	16:48:47	6,795	-73,12	149,0	2,4	Los Santos, Santander
1482	2020/01/14	17:15:30	7,056	-73,366	117,0	1,8	Betulia, Santander
1483	2020/01/14	17:39:46	4,686	-75,194	11,0	1,1	Anzoátegui, Tolima
1484	2020/01/14	17:57:09	6,815	-73,15	150,0	4,7	Los Santos, Santander
1485	2020/01/14	18:07:20	3,419	-74,207	5,0	1,7	Mesetas, Meta
1486	2020/01/14	18:08:35	6,802	-73,211	147,0	2,0	Zapatoca, Santander
1487	2020/01/14	18:16:26	6,78	-73,098	147,0	1,9	Los Santos, Santander
1488	2020/01/14	18:20:35	3,452	-74,187	8,0	1,4	Mesetas, Meta
1489	2020/01/14	18:42:46	3,445	-74,241	12,0	1,2	Mesetas, Meta
1490	2020/01/14	19:12:40	3,455	-74,231	8,0	1,4	Mesetas, Meta
1491	2020/01/14	19:15:40	3,43	-74,512	37,0	1,2	Uribe, Meta
1492	2020/01/14	19:39:09	3,432	-74,205	4,0	2,3	Mesetas, Meta
1493	2020/01/14	20:54:32	11,078	-72,474	74,0	2,2	Cerca de la Costa de Colombia
1494	2020/01/14	20:57:36	3,156	-74,508	9,0	1,2	Uribe, Meta
1495	2020/01/14	21:55:25	3,417	-74,208	2,0	1,1	Mesetas, Meta
1496	2020/01/14	23:20:29	3,376	-74,232	0,0	1,1	Mesetas, Meta
1497	2020/01/15	00:26:46	6,769	-73,186	149,0	1,7	Los Santos, Santander
1498	2020/01/15	00:37:30	6,803	-73,172	147,0	1,8	Los Santos, Santander
1499	2020/01/15	00:46:04	3,478	-74,194	18,0	1,3	Mesetas, Meta
1500	2020/01/15	00:50:09	3,436	-74,16	1,0	1,2	Mesetas, Meta
1501	2020/01/15	01:21:11	2,952	-74,801	25,0	3,4	Uribe, Meta
1502	2020/01/15	01:23:09	2,96	-74,81	23,0	2,0	Uribe, Meta
1503	2020/01/15	01:33:17	7,015	-77,148	72,0	2,1	Carmen del Darién (Curbaradó), Chocó
1504	2020/01/15	01:50:59	6,817	-73,197	147,0	1,8	Zapatoca, Santander
1505	2020/01/15	01:53:39	3,368	-74,349	21,0	1,2	Uribe, Meta
1506	2020/01/15	02:08:26	6,804	-73,164	141,0	1,9	Los Santos, Santander
1507	2020/01/15	02:15:41	7,301	-76,359	14,0	2,3	Mutatá, Antioquia
1508	2020/01/15	02:21:28	3,442	-74,204	8,0	1,6	Mesetas, Meta
1509	2020/01/15	02:34:34	3,424	-74,193	12,0	1,5	Mesetas, Meta
1510	2020/01/15	02:50:39	11,839	-71,032	80,0	3,0	Cerca de la Costa de Venezuela
1511	2020/01/15	03:15:22	6,814	-73,239	142,0	1,3	Zapatoca, Santander
1512	2020/01/15	03:17:40	4,306	-75,956	153,0	2,3	Sevilla, Valle del Cauca
1513	2020/01/15	03:59:51	3,459	-74,203	7,0	1,4	Mesetas, Meta

N	FECHA	H:M:S	LAT	LON	Z	M	UBICACIÓN
1514	2020/01/15	04:10:22	3,321	-74,129	25,0	1,5	Mesetas, Meta
1515	2020/01/15	04:10:42	6,875	-76,154	0,0	2,4	Uramita, Antioquia
1516	2020/01/15	04:30:03	3,418	-74,219	0,0	1,3	Mesetas, Meta
1517	2020/01/15	04:32:08	3,415	-74,201	8,0	3,1	Mesetas, Meta
1518	2020/01/15	05:00:07	3,456	-74,192	6,0	1,6	Mesetas, Meta
1519	2020/01/15	05:10:00	3,387	-74,219	0,0	1,2	Mesetas, Meta
1520	2020/01/15	05:17:59	3,959	-76,316	121,0	1,5	Buga, Valle del Cauca
1521	2020/01/15	05:43:28	3,438	-74,198	2,0	1,7	Mesetas, Meta
1522	2020/01/15	06:17:27	6,808	-73,17	143,0	1,6	Los Santos, Santander
1523	2020/01/15	06:27:02	5,62	-72,406	0,0	1,6	Paya, Boyacá
1524	2020/01/15	06:44:59	6,787	-73,182	143,0	2,0	Los Santos, Santander
1525	2020/01/15	07:04:22	6,808	-73,18	145,0	1,9	Los Santos, Santander
1526	2020/01/15	07:16:01	4,456	-75,906	133,0	1,4	La Victoria, Valle del Cauca
1527	2020/01/15	07:17:55	6,867	-73,186	149,0	1,7	Zapatoca, Santander
1528	2020/01/15	07:18:44	3,261	-74,289	38,0	1,1	Uribe, Meta
1529	2020/01/15	07:24:55	5,231	-76,752	43,0	1,6	Istmina, Chocó
1530	2020/01/15	07:40:54	2,699	-76,276	124,0	1,2	Silvia, Cauca
1531	2020/01/15	08:03:34	3,494	-74,188	0,0	1,3	Mesetas, Meta
1532	2020/01/15	08:27:58	6,769	-72,003	0,0	2,1	Saravena, Arauca
1533	2020/01/15	08:31:45	6,814	-73,166	146,0	1,8	Los Santos, Santander
1534	2020/01/15	08:39:50	3,392	-74,294	12,0	1,4	Uribe, Meta
1535	2020/01/15	08:42:05	6,785	-73,148	149,0	1,6	Los Santos, Santander
1536	2020/01/15	08:44:25	10,434	-73,165	111,0	1,9	La Paz, Cesar
1537	2020/01/15	08:52:06	3,216	-74,5	0,0	0,6	Uribe, Meta
1538	2020/01/15	08:53:52	3,35	-74,325	20,0	1,0	Uribe, Meta
1539	2020/01/15	08:55:04	5,656	-72,363	4,0	1,7	Paya, Boyacá
1540	2020/01/15	08:57:09	4,943	-74,816	12,0	1,5	Armero (Guayabal), Tolima
1541	2020/01/15	09:13:02	6,808	-73,227	142,0	1,7	Zapatoca, Santander
1542	2020/01/15	09:13:42	3,504	-74,185	0,0	0,9	Mesetas, Meta
1543	2020/01/15	09:19:03	6,812	-73,196	147,0	1,8	Zapatoca, Santander
1544	2020/01/15	09:30:12	3,372	-76,545	54,0	1,2	Cali, Valle del Cauca
1545	2020/01/15	09:33:44	3,228	-74,536	0,0	0,8	Uribe, Meta
1546	2020/01/15	09:40:30	3,428	-74,276	0,0	1,3	Mesetas, Meta
1547	2020/01/15	10:07:11	6,856	-76,31	8,0	1,1	Dabeiba, Antioquia
1548	2020/01/15	10:10:59	3,439	-74,224	17,0	1,5	Mesetas, Meta
1549	2020/01/15	10:12:24	4,883	-78,045	29,0	2,7	Océano Pacífico
1550	2020/01/15	10:25:19	3,4	-74,27	13,0	1,4	Mesetas, Meta
1551	2020/01/15	10:25:44	3,674	-76,925	0,0	1,3	Buenaventura, Valle del Cauca
1552	2020/01/15	10:36:08	6,787	-73,154	144,0	1,7	Los Santos, Santander
1553	2020/01/15	10:37:54	3,406	-74,21	4,0	1,5	Mesetas, Meta
1554	2020/01/15	10:42:29	3,384	-74,273	0,0	0,9	Mesetas, Meta
1555	2020/01/15	10:42:40	6,818	-73,156	135,0	1,9	Los Santos, Santander
1556	2020/01/15	10:43:33	6,402	-76,719	52,0	1,3	Vigia del Fuerte, Antioquia
1557	2020/01/15	10:43:47	6,834	-73,205	144,0	2,1	Zapatoca, Santander
1558	2020/01/15	10:58:28	3,433	-74,22	7,0	1,5	Mesetas, Meta
1559	2020/01/15	11:07:10	6,832	-73,197	140,0	2,1	Zapatoca, Santander

N	FECHA	H:M:S	LAT	LON	Z	M	UBICACIÓN
1560	2020/01/15	11:29:14	6,778	-73,172	150,0	1,9	Los Santos, Santander
1561	2020/01/15	11:30:45	6,827	-73,148	148,0	2,0	Los Santos, Santander
1562	2020/01/15	11:36:40	6,823	-73,169	148,0	2,0	Los Santos, Santander
1563	2020/01/15	12:19:37	2,38	-75,65	3,0	1,4	Paicol, Huila
1564	2020/01/15	13:35:04	6,7	-73,201	147,0	1,8	Barichara, Santander
1565	2020/01/15	13:49:24	2,58	-79,921	10,0	2,8	Océano Pacífico
1566	2020/01/15	14:16:42	3,268	-74,156	25,0	1,1	Mesetas, Meta
1567	2020/01/15	14:50:31	6,789	-73,16	146,0	2,0	Los Santos, Santander
1568	2020/01/15	15:21:35	3,402	-74,201	4,0	1,5	Mesetas, Meta
1569	2020/01/15	16:59:25	2,434	-75,565	16,0	1,4	Gigante, Huila
1570	2020/01/15	17:02:36	3,414	-74,218	3,0	2,1	Mesetas, Meta
1571	2020/01/15	17:02:43	1,951	-75,918	4,0	2,9	Timaná, Huila
1572	2020/01/15	18:33:30	1,78	-76,2	4,0	1,0	Pitalito, Huila
1573	2020/01/15	18:34:57	3,035	-74,789	0,0	1,1	Uribe, Meta
1574	2020/01/15	19:41:04	3,445	-74,222	9,0	1,4	Mesetas, Meta
1575	2020/01/15	19:41:36	5,277	-73,752	148,0	2,7	Cucunubá, Cundinamarca
1576	2020/01/15	19:48:22	6,916	-73,39	124,0	1,7	San Vicente de Chucurí, Santander
1577	2020/01/15	20:16:40	6,798	-73,127	143,0	2,0	Los Santos, Santander
1578	2020/01/15	20:41:55	3,001	-74,729	14,0	1,5	Uribe, Meta
1579	2020/01/15	21:32:29	2,44	-75,567	15,0	2,1	Gigante, Huila
1580	2020/01/15	22:20:12	6,761	-73,158	139,0	2,1	Los Santos, Santander
1581	2020/01/15	23:03:51	3,423	-74,201	10,0	1,4	Mesetas, Meta
1582	2020/01/15	23:06:59	3,379	-74,182	4,0	1,3	Mesetas, Meta
1583	2020/01/15	23:08:06	7,128	-72,43	0,0	2,3	Chitagá, Norte de Santander
1584	2020/01/15	23:22:58	6,802	-73,193	137,0	1,8	Los Santos, Santander
1585	2020/01/15	23:29:35	3,397	-74,18	0,0	1,4	Mesetas, Meta
1586	2020/01/16	00:01:21	3,48	-74,174	3,0	2,3	Mesetas, Meta
1587	2020/01/16	00:33:06	1,912	-75,952	41,0	1,1	Timaná, Huila
1588	2020/01/16	00:35:12	2,546	-75,748	4,0	1,1	Tesalia, Huila
1589	2020/01/16	00:55:13	6,835	-73,204	146,0	1,8	Zapatoca, Santander
1590	2020/01/16	02:26:29	3,432	-74,186	2,0	1,9	Mesetas, Meta
1591	2020/01/16	02:33:35	3,423	-74,185	4,0	1,6	Mesetas, Meta
1592	2020/01/16	02:43:48	3,431	-74,194	5,0	1,5	Mesetas, Meta
1593	2020/01/16	03:03:38	6,89	-76,196	0,0	1,5	Uramita, Antioquia
1594	2020/01/16	03:26:50	3,427	-74,2	4,0	1,3	Mesetas, Meta
1595	2020/01/16	03:38:07	3,415	-74,166	4,0	1,0	Mesetas, Meta
1596	2020/01/16	03:40:17	3,433	-74,192	0,0	1,1	Mesetas, Meta
1597	2020/01/16	03:43:06	6,838	-73,216	149,0	2,0	Zapatoca, Santander
1598	2020/01/16	03:56:32	6,809	-76,189	0,0	1,0	Frontino, Antioquia
1599	2020/01/16	04:03:57	3,433	-74,206	2,0	2,0	Mesetas, Meta
1600	2020/01/16	04:16:45	6,832	-73,177	148,0	2,0	Zapatoca, Santander
1601	2020/01/16	04:27:11	4,476	-78,379	5,0	2,0	Océano Pacífico
1602	2020/01/16	04:38:31	3,433	-74,204	13,0	1,2	Mesetas, Meta
1603	2020/01/16	04:56:25	7,138	-75,838	15,0	1,5	Ituango, Antioquia
1604	2020/01/16	05:24:39	5,806	-74,35	79,0	1,3	Yacopí, Cundinamarca
1605	2020/01/16	05:28:16	6,807	-73,17	140,0	1,8	Los Santos, Santander

N	FECHA	H:M:S	LAT	LON	Z	M	UBICACIÓN
1606	2020/01/16	05:46:49	7,119	-72,995	149,0	1,7	Tona, Santander
1607	2020/01/16	05:55:49	6,7	-73,179	149,0	1,5	Villanueva, Santander
1608	2020/01/16	05:56:38	4,387	-77,769	25,0	1,9	Océano Pacífico
1609	2020/01/16	06:03:58	4,758	-73,269	0,0	1,8	Santa María, Boyacá
1610	2020/01/16	07:01:55	5,731	-73,96	108,0	1,7	Tununguá, Boyacá
1611	2020/01/16	07:06:14	6,804	-73,145	143,0	1,7	Los Santos, Santander
1612	2020/01/16	07:07:06	3,444	-74,174	7,0	1,7	Mesetas, Meta
1613	2020/01/16	07:35:25	6,822	-73,178	144,0	1,8	Los Santos, Santander
1614	2020/01/16	07:44:31	3,367	-74,194	21,0	1,4	Mesetas, Meta
1615	2020/01/16	07:49:28	2,908	-74,854	2,0	1,0	San Vicente del Caguán, Caquetá
1616	2020/01/16	08:01:00	3,409	-74,235	5,0	1,1	Mesetas, Meta
1617	2020/01/16	08:03:40	3,468	-76,588	117,0	1,4	Cali, Valle del Cauca
1618	2020/01/16	08:05:59	6,83	-73,194	144,0	1,9	Zapatoca, Santander
1619	2020/01/16	08:11:24	6,846	-73,204	142,0	1,6	Zapatoca, Santander
1620	2020/01/16	08:17:22	3,428	-74,217	0,0	1,1	Mesetas, Meta
1621	2020/01/16	08:41:01	3,435	-74,206	12,0	1,3	Mesetas, Meta
1622	2020/01/16	08:45:43	6,83	-73,192	147,0	1,8	Zapatoca, Santander
1623	2020/01/16	08:48:35	5,257	-73,753	146,0	1,8	Cucunubá, Cundinamarca
1624	2020/01/16	08:49:18	6,885	-73,194	145,0	1,8	Zapatoca, Santander
1625	2020/01/16	09:16:24	4,175	-76,42	121,0	1,8	Trujillo, Valle del Cauca
1626	2020/01/16	09:36:59	3,619	-74,302	3,0	1,1	Uribe, Meta
1627	2020/01/16	09:38:55	6,865	-73,189	151,0	1,7	Zapatoca, Santander
1628	2020/01/16	09:48:08	6,812	-73,161	148,0	3,3	Los Santos, Santander
1629	2020/01/16	09:53:52	6,812	-73,178	144,0	1,8	Los Santos, Santander
1630	2020/01/16	10:04:19	4,495	-74,951	48,0	1,2	Piedras, Tolima
1631	2020/01/16	10:20:55	3,379	-74,292	1,0	1,3	Uribe, Meta
1632	2020/01/16	10:30:31	3,386	-74,294	0,0	1,2	Uribe, Meta
1633	2020/01/16	10:42:02	6,891	-73,234	150,0	1,8	Zapatoca, Santander
1634	2020/01/16	10:58:33	6,795	-73,176	140,0	1,8	Los Santos, Santander
1635	2020/01/16	11:06:06	3,453	-74,194	4,0	2,4	Mesetas, Meta
1636	2020/01/16	11:43:27	3,433	-74,261	16,0	1,3	Mesetas, Meta
1637	2020/01/16	12:13:48	3,366	-74,232	31,0	1,5	Mesetas, Meta
1638	2020/01/16	12:29:54	4,739	-74,817	12,0	1,2	Ambalema, Tolima
1639	2020/01/16	12:52:21	5,924	-73,759	108,0	1,9	Guavatá, Santander
1640	2020/01/16	12:59:00	6,809	-73,205	142,0	2,0	Zapatoca, Santander
1641	2020/01/16	13:33:13	6,82	-73,163	146,0	2,0	Los Santos, Santander
1642	2020/01/16	13:54:21	3,507	-74,221	0,0	1,3	Mesetas, Meta
1643	2020/01/16	14:34:14	3,442	-74,222	5,0	1,6	Mesetas, Meta
1644	2020/01/16	15:51:01	6,761	-73,128	146,0	2,3	Los Santos, Santander
1645	2020/01/16	16:10:41	4,061	-74,813	35,0	0,8	Suárez, Tolima
1646	2020/01/16	16:20:47	6,891	-73,073	135,0	1,8	Piedecuesta, Santander
1647	2020/01/16	16:22:47	4,679	-76,132	129,0	1,5	Argelia, Valle del Cauca
1648	2020/01/16	17:09:19	3,363	-74,248	12,0	1,2	Mesetas, Meta
1649	2020/01/16	17:10:11	3,462	-74,186	1,0	1,5	Mesetas, Meta
1650	2020/01/16	17:55:24	3,44	-74,224	1,0	1,3	Mesetas, Meta
1651	2020/01/16	18:23:46	6,856	-73,168	147,0	1,9	Los Santos, Santander

N	FECHA	H:M:S	LAT	LON	Z	M	UBICACIÓN
1652	2020/01/16	19:34:43	6,752	-73,135	136,0	1,6	Los Santos, Santander
1653	2020/01/16	20:26:46	6,769	-73,002	144,0	2,2	Aratocha, Santander
1654	2020/01/16	20:40:34	6,846	-76,163	0,0	1,7	Uramita, Antioquia
1655	2020/01/16	21:51:51	3,473	-74,201	5,0	2,5	Mesetas, Meta
1656	2020/01/16	21:58:43	3,436	-74,266	1,0	1,8	Mesetas, Meta
1657	2020/01/16	22:05:11	7,003	-74,498	50,0	1,4	Remedios, Antioquia
1658	2020/01/16	22:20:23	3,428	-74,196	3,0	1,6	Mesetas, Meta
1659	2020/01/16	22:54:14	5,261	-73,752	146,0	1,9	Cucunubá, Cundinamarca
1660	2020/01/16	22:59:36	6,821	-73,162	145,0	2,2	Los Santos, Santander
1661	2020/01/16	23:15:03	3,393	-74,203	4,0	1,5	Mesetas, Meta
1662	2020/01/16	23:51:50	3,164	-74,435	0,0	1,1	Uribe, Meta
1663	2020/01/16	23:55:20	6,925	-76,261	0,0	1,7	Dabeiba, Antioquia
1664	2020/01/17	01:49:32	3,44	-74,22	13,0	2,2	Mesetas, Meta
1665	2020/01/17	02:00:15	6,218	-74,645	30,0	1,0	Puerto Nare, Antioquia
1666	2020/01/17	02:14:04	3,42	-74,237	18,0	1,3	Mesetas, Meta
1667	2020/01/17	02:27:40	3,46	-74,224	7,0	2,0	Mesetas, Meta
1668	2020/01/17	03:53:48	7,758	-75,467	55,0	1,8	Cáceres, Antioquia
1669	2020/01/17	04:02:05	6,763	-73,136	136,0	1,8	Los Santos, Santander
1670	2020/01/17	04:27:18	7,851	-73,218	123,0	1,7	Ábrego, Norte de Santander
1671	2020/01/17	04:32:06	2,121	-79,563	20,0	4,5	Océano Pacífico
1672	2020/01/17	04:35:43	7,889	-72,789	179,0	2,4	Gramalote, Norte de Santander
1673	2020/01/17	06:14:46	3,498	-74,224	4,0	1,6	Mesetas, Meta
1674	2020/01/17	06:20:39	3,51	-74,23	4,0	1,8	Mesetas, Meta
1675	2020/01/17	06:24:26	5,839	-74,377	19,0	1,6	Puerto Boyacá, Boyacá
1676	2020/01/17	07:26:27	3,444	-74,188	4,0	1,7	Mesetas, Meta
1677	2020/01/17	07:31:19	3,457	-74,227	9,0	1,3	Mesetas, Meta
1678	2020/01/17	07:47:08	7,092	-73,163	138,0	2,0	Girón, Santander
1679	2020/01/17	08:10:26	6,81	-73,198	144,0	2,0	Zapatoca, Santander
1680	2020/01/17	08:15:29	6,807	-73,158	152,0	2,0	Los Santos, Santander
1681	2020/01/17	08:18:48	3,789	-76,222	144,0	1,8	Guacarí, Valle del Cauca
1682	2020/01/17	08:44:30	6,801	-73,166	146,0	1,8	Los Santos, Santander
1683	2020/01/17	09:10:03	6,814	-73,18	146,0	1,7	Los Santos, Santander
1684	2020/01/17	09:11:51	6,829	-73,146	150,0	2,0	Los Santos, Santander
1685	2020/01/17	09:29:48	6,835	-73,088	148,0	2,0	Los Santos, Santander
1686	2020/01/17	10:07:58	4,013	-76,125	136,0	1,8	Tuluá, Valle del Cauca
1687	2020/01/17	10:12:22	6,826	-73,21	146,0	2,8	Zapatoca, Santander
1688	2020/01/17	10:23:12	6,824	-73,164	150,0	2,6	Los Santos, Santander
1689	2020/01/17	10:58:00	6,899	-73,325	123,0	2,4	Zapatoca, Santander
1690	2020/01/17	11:27:59	2,737	-75,006	4,0	2,4	San Vicente del Caguán, Caquetá
1691	2020/01/17	11:46:46	3,441	-74,225	3,0	1,7	Mesetas, Meta
1692	2020/01/17	12:50:28	6,559	-73,551	113,0	2,5	El Carmen, Santander
1693	2020/01/17	13:51:49	2,112	-79,659	25,0	3,2	Océano Pacífico
1694	2020/01/17	13:55:53	6,831	-73,043	147,0	2,1	Los Santos, Santander
1695	2020/01/17	14:36:26	1,302	-77,252	10,0	2,7	Área de Influencia Volcan Galeras
1696	2020/01/17	14:57:39	6,815	-73,152	143,0	2,4	Los Santos, Santander
1697	2020/01/17	15:07:20	4,444	-75,089	38,0	1,4	Ibagué, Tolima

N	FECHA	H:M:S	LAT	LON	Z	M	UBICACIÓN
1698	2020/01/17	15:18:10	6,768	-73,174	155,0	1,8	Los Santos, Santander
1699	2020/01/17	16:07:04	3,923	-76,302	114,0	1,4	Buga, Valle del Cauca
1700	2020/01/17	16:11:59	6,845	-73,195	146,0	2,3	Zapatoca, Santander
1701	2020/01/17	16:49:35	6,834	-73,207	142,0	2,0	Zapatoca, Santander
1702	2020/01/17	16:59:37	4,863	-77,152	25,0	1,6	Bajo Baudó (Pizarro), Chocó
1703	2020/01/17	17:13:20	5,271	-73,756	149,0	2,0	Cucunubá, Cundinamarca
1704	2020/01/17	17:48:36	3,386	-74,374	1,0	1,1	Uribe, Meta
1705	2020/01/17	18:06:42	6,797	-73,153	149,0	2,3	Los Santos, Santander
1706	2020/01/17	18:13:44	3,47	-74,196	10,0	1,4	Mesetas, Meta
1707	2020/01/17	18:29:43	3,302	-74,215	31,0	1,3	Mesetas, Meta
1708	2020/01/17	18:43:13	3,34	-74,165	22,0	1,3	Mesetas, Meta
1709	2020/01/17	18:48:49	6,809	-73,14	147,0	2,3	Los Santos, Santander
1710	2020/01/17	18:50:53	2,993	-75,976	0,0	1,2	Planadas, Tolima
1711	2020/01/17	19:11:17	10,506	-73,446	82,0	1,8	Valledupar, Cesar
1712	2020/01/17	19:32:08	6,779	-73,129	147,0	2,0	Los Santos, Santander
1713	2020/01/17	19:38:46	6,8	-73,121	148,0	2,7	Los Santos, Santander
1714	2020/01/17	19:52:36	2,616	-75,172	18,0	1,3	Algeciras, Huila
1715	2020/01/17	20:28:08	6,808	-73,114	150,0	2,7	Los Santos, Santander
1716	2020/01/17	20:38:41	3,771	-76,351	105,0	1,7	Guacarí, Valle del Cauca
1717	2020/01/17	21:33:17	6,882	-73,147	147,0	1,8	Los Santos, Santander
1718	2020/01/17	22:21:59	3,094	-74,516	18,0	1,2	Uribe, Meta
1719	2020/01/17	22:35:05	3,464	-74,212	7,0	1,2	Mesetas, Meta
1720	2020/01/17	22:53:52	6,788	-73,091	151,0	1,9	Los Santos, Santander
1721	2020/01/17	23:24:25	3,457	-74,204	2,0	1,4	Mesetas, Meta
1722	2020/01/17	23:26:36	6,967	-76,297	10,0	1,7	Dabeiba, Antioquia
1723	2020/01/17	23:30:04	6,912	-76,27	3,0	2,0	Dabeiba, Antioquia
1724	2020/01/17	23:45:11	6,801	-73,094	148,0	2,0	Los Santos, Santander
1725	2020/01/17	23:52:37	9,075	-73,909	61,0	1,4	El Banco, Magdalena
1726	2020/01/18	00:25:55	6,789	-73,172	145,0	1,5	Los Santos, Santander
1727	2020/01/18	00:34:11	7,716	-77,164	37,0	2,2	Riosucio, Chocó
1728	2020/01/18	01:54:55	6,787	-73,128	151,0	2,0	Los Santos, Santander
1729	2020/01/18	02:32:56	3,438	-74,232	4,0	1,0	Mesetas, Meta
1730	2020/01/18	02:36:04	9,767	-73,193	119,0	2,1	Becerrill, Cesar
1731	2020/01/18	02:57:07	3,353	-74,26	11,0	1,0	Mesetas, Meta
1732	2020/01/18	03:37:46	3,429	-74,221	2,0	1,1	Mesetas, Meta
1733	2020/01/18	03:50:22	4,336	-76,306	125,0	1,3	Bolívar, Valle del Cauca
1734	2020/01/18	04:10:34	3,282	-74,292	36,0	1,4	Uribe, Meta
1735	2020/01/18	04:15:14	3,477	-74,194	9,0	1,3	Mesetas, Meta
1736	2020/01/18	04:27:52	6,812	-73,168	143,0	1,9	Los Santos, Santander
1737	2020/01/18	04:41:31	6,846	-73,196	151,0	1,7	Zapatoca, Santander
1738	2020/01/18	04:44:13	7,103	-77,16	47,0	1,7	Carmen del Darién (Curbaradó), Chocó
1739	2020/01/18	04:48:10	6,896	-73,328	122,0	2,2	Zapatoca, Santander
1740	2020/01/18	04:59:05	6,788	-73,091	144,0	1,6	Los Santos, Santander
1741	2020/01/18	05:16:51	3,494	-74,154	4,0	1,0	Mesetas, Meta
1742	2020/01/18	05:33:33	6,822	-73,144	139,0	1,7	Los Santos, Santander
1743	2020/01/18	05:51:58	6,788	-73,129	135,0	1,7	Los Santos, Santander

N	FECHA	H:M:S	LAT	LON	Z	M	UBICACIÓN
1744	2020/01/18	06:11:05	6,808	-73,186	146,0	1,9	Los Santos, Santander
1745	2020/01/18	06:17:10	3,39	-74,334	26,0	1,2	Uribe, Meta
1746	2020/01/18	06:45:39	6,846	-73,158	144,0	2,2	Los Santos, Santander
1747	2020/01/18	06:50:45	4,373	-77,703	25,0	1,8	Océano Pacífico
1748	2020/01/18	07:06:40	2,148	-76,055	3,0	1,1	La Argentina, Huila
1749	2020/01/18	07:22:59	4,603	-76,419	84,0	1,6	Sipí, Chocó
1750	2020/01/18	07:32:37	5,859	-74,414	27,0	1,2	Puerto Boyacá, Boyacá
1751	2020/01/18	08:11:48	6,818	-73,205	141,0	1,6	Zapatoca, Santander
1752	2020/01/18	08:12:21	3,49	-74,162	1,0	1,0	Mesetas, Meta
1753	2020/01/18	08:49:27	3,445	-74,23	6,0	1,6	Mesetas, Meta
1754	2020/01/18	08:51:24	6,825	-73,208	146,0	1,9	Zapatoca, Santander
1755	2020/01/18	08:55:47	4,489	-76,171	102,0	2,1	Roldanillo, Valle del Cauca
1756	2020/01/18	09:07:41	3,422	-74,165	0,0	1,3	Mesetas, Meta
1757	2020/01/18	09:48:22	5,631	-74,399	79,0	1,9	Yacopí, Cundinamarca
1758	2020/01/18	09:52:21	2,967	-74,75	41,0	1,3	Uribe, Meta
1759	2020/01/18	09:52:53	6,77	-73,067	148,0	2,0	Los Santos, Santander
1760	2020/01/18	09:58:13	3,359	-74,36	25,0	1,3	Uribe, Meta
1761	2020/01/18	10:35:48	3,495	-74,179	0,0	1,4	Mesetas, Meta
1762	2020/01/18	10:57:35	6,272	-73,664	109,0	1,4	La Paz, Santander
1763	2020/01/18	12:18:14	6,76	-73,156	153,0	1,8	Los Santos, Santander
1764	2020/01/18	12:54:22	3,441	-74,62	4,0	1,5	Colombia, Huila
1765	2020/01/18	13:35:07	4,95	-77,686	28,0	1,8	Océano Pacífico
1766	2020/01/18	13:58:49	6,83	-73,231	147,0	1,9	Zapatoca, Santander
1767	2020/01/18	14:21:59	3,475	-74,216	5,0	2,3	Mesetas, Meta
1768	2020/01/18	15:07:12	2,838	-74,83	4,0	2,1	San Vicente del Caguán, Caquetá
1769	2020/01/18	15:23:41	2,96	-74,777	4,0	2,2	Uribe, Meta
1770	2020/01/18	15:58:37	3,441	-74,215	4,0	1,3	Mesetas, Meta
1771	2020/01/18	16:13:26	6,842	-73,115	145,0	2,2	Los Santos, Santander
1772	2020/01/18	17:42:45	6,86	-73,302	127,0	2,1	Zapatoca, Santander
1773	2020/01/18	18:15:57	3,393	-74,225	0,0	1,7	Mesetas, Meta
1774	2020/01/18	18:41:01	2,441	-75,566	4,0	1,9	Gigante, Huila
1775	2020/01/18	19:43:06	3,554	-74,248	2,0	1,2	Mesetas, Meta
1776	2020/01/18	19:58:29	5,461	-77,967	13,0	3,1	Océano Pacífico
1777	2020/01/18	20:16:10	3,435	-74,198	3,0	1,3	Mesetas, Meta
1778	2020/01/18	20:26:34	3,429	-74,228	3,0	1,3	Mesetas, Meta
1779	2020/01/18	21:07:12	3,428	-74,194	5,0	1,4	Mesetas, Meta
1780	2020/01/18	21:45:41	6,798	-73,148	146,0	2,0	Los Santos, Santander
1781	2020/01/18	21:49:35	3,029	-75,934	2,0	1,4	Planadas, Tolima
1782	2020/01/18	21:53:30	8,131	-74,965	15,0	1,9	Ayapel, Córdoba
1783	2020/01/18	22:14:36	8,268	-73,576	95,0	2,1	Aguachica, Cesar
1784	2020/01/18	22:30:15	3,113	-74,462	23,0	1,1	Uribe, Meta
1785	2020/01/18	22:43:37	6,814	-73,23	142,0	1,6	Zapatoca, Santander
1786	2020/01/18	23:04:10	7,427	-73,2	131,0	2,0	Rionegro, Santander
1787	2020/01/18	23:06:12	3,472	-74,198	4,0	2,2	Mesetas, Meta
1788	2020/01/18	23:50:26	3,444	-74,196	5,0	1,4	Mesetas, Meta
1789	2020/01/19	00:08:51	3,404	-74,376	30,0	1,1	Uribe, Meta

N	FECHA	H:M:S	LAT	LON	Z	M	UBICACIÓN
1790	2020/01/19	00:30:16	5,862	-76,164	121,0	2,3	El Carmen, Chocó
1791	2020/01/19	00:59:59	7,004	-73,131	124,0	1,8	Girón, Santander
1792	2020/01/19	01:07:53	3,432	-74,246	17,0	1,2	Mesetas, Meta
1793	2020/01/19	01:12:03	5,314	-73,754	134,0	1,7	Lenguazaque, Cundinamarca
1794	2020/01/19	01:20:53	3,392	-74,259	28,0	1,7	Mesetas, Meta
1795	2020/01/19	01:32:50	8,016	-74,137	82,0	2,1	Santa Rosa del Sur, Bolívar
1796	2020/01/19	01:56:43	5,996	-76,69	49,0	1,6	Medio Atrato (Beté), Chocó
1797	2020/01/19	02:01:49	6,815	-73,165	142,0	1,8	Los Santos, Santander
1798	2020/01/19	02:11:20	3,353	-74,277	22,0	1,5	Mesetas, Meta
1799	2020/01/19	02:33:59	5,91	-76,169	54,0	1,7	El Carmen, Chocó
1800	2020/01/19	02:46:37	6,626	-73,143	150,0	1,9	Villanueva, Santander
1801	2020/01/19	03:07:36	9,021	-74,004	28,0	1,8	Hatillo de Loba, Bolívar
1802	2020/01/19	03:35:58	3,44	-74,209	16,0	1,3	Mesetas, Meta
1803	2020/01/19	05:13:59	6,584	-73,558	116,0	1,8	El Carmen, Santander
1804	2020/01/19	05:14:11	3,313	-74,491	13,0	1,0	Uribe, Meta
1805	2020/01/19	05:26:41	3,384	-74,252	4,0	1,5	Mesetas, Meta
1806	2020/01/19	05:48:32	8,888	-74,046	62,0	1,9	San Martin de Loba, Bolívar
1807	2020/01/19	06:00:47	6,85	-73,132	153,0	1,7	Los Santos, Santander
1808	2020/01/19	06:05:31	6,836	-73,199	142,0	1,6	Zapatoca, Santander
1809	2020/01/19	06:16:51	8,761	-73,259	44,0	2,1	Convención, Norte de Santander
1810	2020/01/19	06:24:16	5,459	-78,025	20,0	1,8	Océano Pacífico
1811	2020/01/19	06:34:45	7,293	-76,958	19,0	2,6	Carmen del Darién (Curbaradó), Chocó
1812	2020/01/19	07:02:00	7,254	-76,967	24,0	1,9	Carmen del Darién (Curbaradó), Chocó
1813	2020/01/19	07:32:40	6,807	-73,182	148,0	1,8	Los Santos, Santander
1814	2020/01/19	08:13:57	3,409	-74,202	0,0	1,0	Mesetas, Meta
1815	2020/01/19	08:54:47	5,285	-73,798	141,0	1,7	Ubaté, Cundinamarca
1816	2020/01/19	08:59:33	5,524	-73,922	127,0	1,6	Buenavista, Boyacá
1817	2020/01/19	09:13:56	4,027	-76,317	126,0	1,5	Yotoco, Valle del Cauca
1818	2020/01/19	09:42:55	6,828	-73,174	141,0	2,0	Los Santos, Santander
1819	2020/01/19	09:51:28	3,319	-74,266	13,0	1,0	Mesetas, Meta
1820	2020/01/19	10:07:59	2,642	-75,609	5,0	1,1	Íquira, Huila
1821	2020/01/19	11:15:24	7,515	-77,515	45,0	1,9	Riosucio, Chocó
1822	2020/01/19	11:24:10	3,249	-74,38	20,0	1,3	Uribe, Meta
1823	2020/01/19	11:57:30	6,88	-73,37	120,0	2,5	San Vicente de Chucurí, Santander
1824	2020/01/19	12:25:51	3,454	-74,214	10,0	1,4	Mesetas, Meta
1825	2020/01/19	12:27:00	5,291	-73,738	149,0	1,9	Lenguazaque, Cundinamarca
1826	2020/01/19	12:48:30	10,407	-72,916	28,0	2,6	Manaure Balcón del Cesar, Cesar
1827	2020/01/19	12:54:07	6,794	-73,141	149,0	1,9	Los Santos, Santander
1828	2020/01/19	13:09:35	1,713	-76,076	2,0	1,5	Acevedo, Huila
1829	2020/01/19	14:00:40	3,858	-75,048	4,0	1,7	Saldaña, Tolima
1830	2020/01/19	15:14:01	6,803	-76,23	4,0	1,9	Frontino, Antioquia
1831	2020/01/19	15:21:16	3,192	-74,517	0,0	1,0	Uribe, Meta
1832	2020/01/19	17:00:15	6,797	-72,984	152,0	2,1	Piedecuesta, Santander
1833	2020/01/19	17:03:00	6,934	-72,014	24,0	1,9	Cubará, Boyacá
1834	2020/01/19	17:19:30	3,438	-74,218	4,0	1,6	Mesetas, Meta
1835	2020/01/19	18:21:50	6,812	-73,172	152,0	1,8	Los Santos, Santander

N	FECHA	H:M:S	LAT	LON	Z	M	UBICACIÓN
1836	2020/01/19	18:22:17	6,868	-72,93	151,0	1,9	Piedecuesta, Santander
1837	2020/01/19	18:27:52	7,068	-77,812	23,0	2,3	Océano Pacífico
1838	2020/01/19	18:53:01	6,839	-73,173	150,0	2,1	Zapatoca, Santander
1839	2020/01/19	19:13:43	6,803	-73,141	143,0	2,1	Los Santos, Santander
1840	2020/01/19	19:29:11	5,809	-75,883	53,0	1,1	Hispania, Antioquia
1841	2020/01/19	19:47:15	3,432	-74,21	4,0	1,9	Mesetas, Meta
1842	2020/01/19	20:22:24	5,258	-77,864	20,0	2,2	Océano Pacífico
1843	2020/01/19	20:35:53	3,412	-74,224	3,0	1,5	Mesetas, Meta
1844	2020/01/19	20:44:21	3,071	-74,522	17,0	1,3	Uribe, Meta
1845	2020/01/19	20:54:26	7,614	-72,601	1,0	2,9	Chinácota, Norte de Santander
1846	2020/01/19	21:26:44	7,637	-72,702	3,0	1,8	Arboledas, Norte de Santander
1847	2020/01/19	21:40:32	6,808	-73,15	148,0	2,6	Los Santos, Santander
1848	2020/01/19	21:43:33	6,812	-73,25	151,0	1,8	Zapatoca, Santander
1849	2020/01/19	21:58:41	6,796	-73,15	145,0	1,7	Los Santos, Santander
1850	2020/01/19	22:09:01	7,47	-73,2	130,0	2,1	El Playón, Santander
1851	2020/01/19	22:11:47	6,776	-73,116	153,0	2,2	Los Santos, Santander
1852	2020/01/19	22:22:17	4,652	-76,35	112,0	2,4	Sipí, Chocó
1853	2020/01/19	23:13:21	3,418	-74,226	3,0	1,3	Mesetas, Meta
1854	2020/01/19	23:17:23	3,42	-74,21	4,0	1,4	Mesetas, Meta
1855	2020/01/19	23:23:20	4,794	-76,149	104,0	2,0	El Cairo, Valle del Cauca
1856	2020/01/19	23:48:35	3,41	-74,282	5,0	1,1	Mesetas, Meta
1857	2020/01/20	00:18:48	6,723	-73,204	137,0	1,7	Barichara, Santander
1858	2020/01/20	00:29:25	3,985	-76,301	115,0	1,8	San Pedro, Valle del Cauca
1859	2020/01/20	00:46:55	3,332	-74,168	24,0	1,5	Mesetas, Meta
1860	2020/01/20	01:10:26	6,791	-73,253	128,0	1,6	Zapatoca, Santander
1861	2020/01/20	01:35:57	3,17	-74,555	9,0	0,9	Uribe, Meta
1862	2020/01/20	02:04:29	6,833	-73,158	143,0	1,6	Los Santos, Santander
1863	2020/01/20	02:13:57	3,486	-74,188	11,0	1,5	Mesetas, Meta
1864	2020/01/20	02:17:08	2,37	-75,501	15,0	1,8	Gigante, Huila
1865	2020/01/20	02:21:18	6,788	-73,186	146,0	1,6	Los Santos, Santander
1866	2020/01/20	02:25:35	5,668	-74,007	118,0	1,9	Pauna, Boyacá
1867	2020/01/20	03:08:06	3,303	-74,424	17,0	1,2	Uribe, Meta
1868	2020/01/20	03:20:50	6,827	-73,181	143,0	2,1	Zapatoca, Santander
1869	2020/01/20	03:44:17	6,803	-73,177	148,0	1,6	Los Santos, Santander
1870	2020/01/20	04:23:31	6,809	-73,134	144,0	1,8	Los Santos, Santander
1871	2020/01/20	04:51:12	7,138	-77,049	16,0	2,0	Carmen del Darién (Curbaradó), Chocó
1872	2020/01/20	04:55:29	4,825	-76,202	81,0	1,4	El Cairo, Valle del Cauca
1873	2020/01/20	05:00:47	4,02	-76,297	100,0	1,4	San Pedro, Valle del Cauca
1874	2020/01/20	05:10:26	6,265	-74,303	44,0	1,3	Cimitarra, Santander
1875	2020/01/20	05:14:19	7,37	-74,201	5,0	1,3	San Pablo, Bolívar
1876	2020/01/20	05:17:58	6,862	-73,226	137,0	1,8	Zapatoca, Santander
1877	2020/01/20	05:54:00	7,183	-77,882	10,0	2,6	Océano Pacífico
1878	2020/01/20	05:57:59	3,466	-74,21	16,0	1,2	Mesetas, Meta
1879	2020/01/20	06:04:57	6,836	-73,198	146,0	2,3	Zapatoca, Santander
1880	2020/01/20	06:10:03	3,42	-74,24	13,0	1,7	Mesetas, Meta
1881	2020/01/20	06:11:31	3,434	-74,21	9,0	1,3	Mesetas, Meta

N	FECHA	H:M:S	LAT	LON	Z	M	UBICACIÓN
1882	2020/01/20	06:14:18	6,799	-73,103	143,0	2,5	Los Santos, Santander
1883	2020/01/20	06:40:09	6,82	-73,174	143,0	1,9	Los Santos, Santander
1884	2020/01/20	06:40:40	6,895	-73,225	149,0	1,6	Zapatoca, Santander
1885	2020/01/20	06:46:29	3,437	-74,231	16,0	1,3	Mesetas, Meta
1886	2020/01/20	07:06:32	7,034	-76,668	36,0	1,6	Carmen del Darién (Curbaradó), Chocó
1887	2020/01/20	07:16:37	1,98	-76,086	5,0	1,1	Saladoblanco, Huila
1888	2020/01/20	07:21:15	3,434	-74,226	13,0	1,2	Mesetas, Meta
1889	2020/01/20	07:30:18	8,562	-72,933	180,0	2,3	Tibú, Norte de Santander
1890	2020/01/20	08:05:49	6,924	-73,23	141,0	1,7	Betulia, Santander
1891	2020/01/20	08:22:26	3,988	-75,513	21,0	0,9	San Antonio, Tolima
1892	2020/01/20	08:59:41	6,832	-73,171	149,0	2,6	Los Santos, Santander
1893	2020/01/20	09:02:46	6,683	-74,058	82,0	1,5	Puerto Parra, Santander
1894	2020/01/20	09:32:23	3,429	-74,146	0,0	1,3	Mesetas, Meta
1895	2020/01/20	09:34:18	6,822	-73,181	141,0	1,7	Los Santos, Santander
1896	2020/01/20	09:42:22	3,162	-74,594	57,0	1,4	Uribe, Meta
1897	2020/01/20	10:03:16	6,813	-73,201	138,0	1,8	Zapatoca, Santander
1898	2020/01/20	10:19:18	6,81	-73,207	142,0	1,7	Zapatoca, Santander
1899	2020/01/20	10:20:58	7,321	-73,145	4,0	1,6	Rionegro, Santander
1900	2020/01/20	10:23:45	7,098	-76,142	0,0	1,2	Dabeiba, Antioquia
1901	2020/01/20	10:51:33	7,54	-73,16	144,0	1,7	El Playón, Santander
1902	2020/01/20	10:53:59	6,799	-73,17	150,0	2,2	Los Santos, Santander
1903	2020/01/20	11:10:35	6,838	-73,148	146,0	2,8	Los Santos, Santander
1904	2020/01/20	11:27:08	3,416	-74,276	65,0	1,6	Mesetas, Meta
1905	2020/01/20	11:29:50	5,771	-73,044	5,0	1,5	Duitama, Boyacá
1906	2020/01/20	11:54:11	3,447	-74,158	6,0	1,2	Mesetas, Meta
1907	2020/01/20	12:03:00	6,808	-73,138	150,0	2,1	Los Santos, Santander
1908	2020/01/20	12:26:09	6,832	-73,184	147,0	2,7	Zapatoca, Santander
1909	2020/01/20	12:58:19	3,384	-74,132	24,0	1,2	Mesetas, Meta
1910	2020/01/20	13:00:26	6,904	-73,18	106,0	1,5	Girón, Santander
1911	2020/01/20	13:37:14	3,22	-74,385	18,0	1,4	Uribe, Meta
1912	2020/01/20	14:38:52	3,144	-74,468	19,0	1,2	Uribe, Meta
1913	2020/01/20	14:40:30	4,842	-74,758	13,0	1,5	San Juan de Rioseco, Cundinamarca
1914	2020/01/20	14:48:58	9,926	-73,318	0,0	1,3	Agustín Codazzi, Cesar
1915	2020/01/20	14:50:14	4,224	-76,277	105,0	1,6	Trujillo, Valle del Cauca
1916	2020/01/20	15:03:26	6,748	-73,119	139,0	1,8	Los Santos, Santander
1917	2020/01/20	15:51:52	3,283	-74,489	20,0	1,1	Uribe, Meta
1918	2020/01/20	16:02:43	6,889	-73,198	149,0	1,6	Zapatoca, Santander
1919	2020/01/20	16:05:46	6,636	-73,306	139,0	1,6	Galán, Santander
1920	2020/01/20	16:09:13	6,811	-73,179	142,0	1,8	Los Santos, Santander
1921	2020/01/20	16:12:26	6,777	-73,162	143,0	1,5	Los Santos, Santander
1922	2020/01/20	16:53:09	6,836	-73,083	151,0	2,0	Los Santos, Santander
1923	2020/01/20	16:57:01	5,435	-73,822	137,0	1,5	Susa, Cundinamarca
1924	2020/01/20	17:24:20	6,801	-73,152	146,0	1,6	Los Santos, Santander
1925	2020/01/20	18:00:05	7,268	-78,642	4,0	5,1	Panama
1926	2020/01/20	18:21:04	6,799	-73,16	145,0	1,7	Los Santos, Santander
1927	2020/01/20	18:49:26	3,434	-74,238	5,0	1,0	Mesetas, Meta

N	FECHA	H:M:S	LAT	LON	Z	M	UBICACIÓN
1928	2020/01/20	18:56:36	6,759	-73,153	139,0	1,6	Los Santos, Santander
1929	2020/01/20	19:02:27	3,435	-74,206	9,0	1,4	Mesetas, Meta
1930	2020/01/20	21:04:56	6,773	-73,023	167,0	1,8	Aratoaca, Santander
1931	2020/01/20	21:23:34	6,787	-73,07	176,0	1,8	Los Santos, Santander
1932	2020/01/20	21:44:29	6,828	-73,126	151,0	2,7	Los Santos, Santander
1933	2020/01/20	21:49:21	6,782	-73,129	145,0	2,2	Los Santos, Santander
1934	2020/01/20	22:01:51	5,664	-73,976	135,0	1,8	Pauna, Boyacá
1935	2020/01/20	22:25:35	3,302	-74,189	31,0	1,3	Mesetas, Meta
1936	2020/01/20	22:37:56	3,423	-74,244	19,0	1,4	Mesetas, Meta
1937	2020/01/20	23:05:41	3,369	-74,194	0,0	1,3	Mesetas, Meta
1938	2020/01/20	23:23:57	5,62	-74,015	113,0	1,5	Pauna, Boyacá
1939	2020/01/21	00:03:44	3,481	-74,182	0,0	1,1	Mesetas, Meta
1940	2020/01/21	00:35:04	3,468	-74,198	8,0	1,6	Mesetas, Meta
1941	2020/01/21	00:45:42	6,824	-73,186	147,0	2,5	Zapatoca, Santander
1942	2020/01/21	00:54:54	7,422	-73,204	132,0	1,9	Rionegro, Santander
1943	2020/01/21	00:57:39	6,941	-73,361	126,0	1,4	Zapatoca, Santander
1944	2020/01/21	01:18:31	3,477	-74,174	4,0	1,4	Mesetas, Meta
1945	2020/01/21	01:19:22	4,645	-73,264	1,0	2,0	Ubalá, Cundinamarca
1946	2020/01/21	01:30:31	7,355	-76,452	11,0	1,4	Mutatá, Antioquia
1947	2020/01/21	01:47:50	6,587	-72,607	3,0	1,4	San Miguel, Santander
1948	2020/01/21	01:52:13	6,798	-73,179	149,0	1,6	Los Santos, Santander
1949	2020/01/21	02:30:58	3,497	-74,438	21,0	1,4	Uribe, Meta
1950	2020/01/21	02:32:39	3,436	-74,202	0,0	1,9	Mesetas, Meta
1951	2020/01/21	02:47:05	8,673	-74,114	11,0	1,5	San Martín de Loba, Bolívar
1952	2020/01/21	02:52:09	6,786	-73,224	150,0	1,7	Zapatoca, Santander
1953	2020/01/21	02:53:28	3,878	-76,225	128,0	1,4	Buga, Valle del Cauca
1954	2020/01/21	02:55:05	6,414	-73,694	110,0	1,4	Landázuri, Santander
1955	2020/01/21	03:33:47	3,467	-74,163	3,0	1,1	Mesetas, Meta
1956	2020/01/21	03:41:27	6,98	-76,2	0,0	1,0	Dabeiba, Antioquia
1957	2020/01/21	03:50:40	3,416	-74,234	19,0	1,3	Mesetas, Meta
1958	2020/01/21	03:52:40	7,048	-77,321	91,0	2,0	Riosucio, Chocó
1959	2020/01/21	03:52:52	6,81	-73,183	141,0	1,6	Los Santos, Santander
1960	2020/01/21	04:18:56	7,239	-76,96	32,0	1,4	Carmen del Darién (Curbaradó), Chocó
1961	2020/01/21	04:25:24	6,828	-73,168	147,0	1,4	Los Santos, Santander
1962	2020/01/21	04:44:50	6,772	-73,107	148,0	1,7	Los Santos, Santander
1963	2020/01/21	04:49:03	3,435	-74,175	0,0	1,2	Mesetas, Meta
1964	2020/01/21	04:54:31	7,394	-73,212	119,0	1,4	Rionegro, Santander
1965	2020/01/21	05:01:41	6,841	-73,173	144,0	1,2	Zapatoca, Santander
1966	2020/01/21	05:03:17	3,389	-74,273	18,0	1,3	Mesetas, Meta
1967	2020/01/21	05:03:17	6,805	-73,151	148,0	2,0	Los Santos, Santander
1968	2020/01/21	05:12:23	3,458	-74,199	0,0	1,5	Mesetas, Meta
1969	2020/01/21	05:20:39	6,853	-73,119	141,0	1,5	Los Santos, Santander
1970	2020/01/21	05:24:53	6,804	-73,168	141,0	1,6	Los Santos, Santander
1971	2020/01/21	05:34:34	10,228	-73,672	74,0	1,2	Valledupar, Cesar
1972	2020/01/21	05:42:29	6,586	-73,605	107,0	1,4	El Carmen, Santander
1973	2020/01/21	05:44:07	3,472	-74,139	0,0	1,2	Mesetas, Meta

N	FECHA	H:M:S	LAT	LON	Z	M	UBICACIÓN
1974	2020/01/21	05:49:47	3,456	-74,207	4,0	1,3	Mesetas, Meta
1975	2020/01/21	05:53:02	4,506	-74,725	16,0	1,0	Jerusalén, Cundinamarca
1976	2020/01/21	05:55:15	6,815	-73,178	144,0	1,6	Los Santos, Santander
1977	2020/01/21	06:01:05	6,819	-73,158	145,0	1,4	Los Santos, Santander
1978	2020/01/21	06:04:41	6,941	-76,283	0,0	1,0	Dabeiba, Antioquia
1979	2020/01/21	06:08:00	3,44	-74,188	0,0	1,3	Mesetas, Meta
1980	2020/01/21	06:08:49	6,81	-73,153	144,0	1,4	Los Santos, Santander
1981	2020/01/21	06:15:53	6,808	-73,18	148,0	1,5	Los Santos, Santander
1982	2020/01/21	06:48:55	3,448	-74,217	0,0	2,1	Mesetas, Meta
1983	2020/01/21	06:50:00	6,819	-73,168	144,0	1,5	Los Santos, Santander
1984	2020/01/21	06:55:02	6,778	-73,179	139,0	1,1	Los Santos, Santander
1985	2020/01/21	07:21:55	5,275	-73,775	146,0	1,9	Cucunubá, Cundinamarca
1986	2020/01/21	07:31:46	6,825	-73,17	143,0	1,4	Los Santos, Santander
1987	2020/01/21	07:50:41	6,812	-73,173	141,0	1,3	Los Santos, Santander
1988	2020/01/21	07:58:28	6,826	-73,171	145,0	1,4	Los Santos, Santander
1989	2020/01/21	08:00:03	6,787	-73,143	142,0	1,6	Los Santos, Santander
1990	2020/01/21	08:00:32	4,479	-76,198	0,0	0,7	Roldanillo, Valle del Cauca
1991	2020/01/21	08:01:05	6,773	-73,163	146,0	1,4	Los Santos, Santander
1992	2020/01/21	08:06:56	6,804	-73,172	148,0	1,5	Los Santos, Santander
1993	2020/01/21	08:08:03	6,826	-73,161	137,0	1,3	Los Santos, Santander
1994	2020/01/21	08:26:16	3,418	-74,157	0,0	1,1	Mesetas, Meta
1995	2020/01/21	08:32:19	6,832	-73,189	141,0	1,3	Zapatoca, Santander
1996	2020/01/21	08:36:05	6,822	-73,1	145,0	1,4	Los Santos, Santander
1997	2020/01/21	08:44:39	6,3	-73,76	107,0	1,6	Landázuri, Santander
1998	2020/01/21	08:58:38	6,825	-73,212	145,0	1,5	Zapatoca, Santander
1999	2020/01/21	09:01:10	8,053	-75,366	20,0	1,5	La Apartada, Córdoba
2000	2020/01/21	09:01:13	6,771	-73,16	142,0	1,4	Los Santos, Santander
2001	2020/01/21	09:19:18	3,156	-74,342	35,0	1,0	Uribe, Meta
2002	2020/01/21	09:26:52	4,806	-74,654	27,0	1,4	San Juan de Rioseco, Cundinamarca
2003	2020/01/21	09:27:39	3,355	-76,098	1,0	0,5	Florida, Valle del Cauca
2004	2020/01/21	09:51:12	6,796	-73,177	145,0	1,4	Los Santos, Santander
2005	2020/01/21	09:51:46	7,293	-78,578	14,0	3,1	Panama
2006	2020/01/21	10:13:16	4,012	-74,866	1,0	2,5	Suárez, Tolima
2007	2020/01/21	10:29:31	6,79	-73,172	147,0	1,4	Los Santos, Santander
2008	2020/01/21	10:42:26	6,748	-73,145	133,0	1,3	Los Santos, Santander
2009	2020/01/21	10:44:17	3,446	-74,172	0,0	1,6	Mesetas, Meta
2010	2020/01/21	11:11:36	6,088	-74,207	17,0	1,2	Cimitarra, Santander
2011	2020/01/21	11:43:59	3,428	-74,159	15,0	0,9	Mesetas, Meta
2012	2020/01/21	12:06:06	6,796	-73,133	140,0	1,2	Los Santos, Santander
2013	2020/01/21	12:15:38	6,778	-73,123	139,0	1,5	Los Santos, Santander
2014	2020/01/21	12:18:57	3,407	-74,276	18,0	1,3	Mesetas, Meta
2015	2020/01/21	12:20:06	6,813	-73,186	144,0	1,7	Zapatoca, Santander
2016	2020/01/21	12:24:17	6,799	-73,134	144,0	2,1	Los Santos, Santander
2017	2020/01/21	12:31:21	6,762	-73,152	148,0	1,5	Los Santos, Santander
2018	2020/01/21	12:42:33	3,44	-74,244	14,0	1,4	Mesetas, Meta
2019	2020/01/21	12:44:00	6,806	-73,122	149,0	1,6	Los Santos, Santander

N	FECHA	H:M:S	LAT	LON	Z	M	UBICACIÓN
2020	2020/01/21	12:45:04	6,836	-73,164	145,0	1,5	Los Santos, Santander
2021	2020/01/21	12:55:06	5,522	-73,32	30,0	0,8	Soracá, Boyacá
2022	2020/01/21	13:11:59	6,786	-73,126	147,0	2,0	Los Santos, Santander
2023	2020/01/21	13:23:30	10,875	-72,575	88,0	1,9	Venezuela
2024	2020/01/21	13:26:23	6,88	-73,201	132,0	1,3	Zapatoca, Santander
2025	2020/01/21	13:42:55	3,433	-74,194	0,0	1,2	Mesetas, Meta
2026	2020/01/21	14:37:18	6,813	-73,169	146,0	3,0	Los Santos, Santander
2027	2020/01/21	16:09:24	6,826	-73,172	147,0	2,8	Los Santos, Santander
2028	2020/01/21	16:44:25	7,444	-78,376	0,0	2,5	Panama
2029	2020/01/21	16:46:57	10,78	-72,188	10,0	1,7	Venezuela
2030	2020/01/21	16:50:59	6,801	-73,105	146,0	2,1	Los Santos, Santander
2031	2020/01/21	17:03:57	6,75	-73,172	146,0	1,4	Los Santos, Santander
2032	2020/01/21	17:11:26	4,444	-75,233	17,0	0,6	Ibagué, Tolima
2033	2020/01/21	17:34:37	5,322	-73,762	144,0	1,9	Lenguazaque, Cundinamarca
2034	2020/01/21	17:36:24	5,946	-73,824	109,0	1,5	Sucre, Santander
2035	2020/01/21	17:48:03	6,816	-73,216	148,0	1,5	Zapatoca, Santander
2036	2020/01/21	18:03:06	6,784	-73,196	137,0	1,5	Los Santos, Santander
2037	2020/01/21	18:06:01	2,045	-76,205	15,0	0,7	Saladoblanco, Huila
2038	2020/01/21	18:21:48	6,112	-74,256	19,0	1,3	Bolívar, Santander
2039	2020/01/21	18:38:48	3,395	-74,266	8,0	1,5	Mesetas, Meta
2040	2020/01/21	18:42:31	6,823	-73,226	129,0	1,5	Zapatoca, Santander
2041	2020/01/21	19:32:12	3,437	-74,237	7,0	2,1	Mesetas, Meta
2042	2020/01/21	21:01:02	7,037	-74,082	4,0	1,1	Yondó (Casabe), Antioquia
2043	2020/01/21	21:01:19	3,476	-74,245	23,0	1,4	Mesetas, Meta
2044	2020/01/21	21:09:30	6,802	-73,164	147,0	2,1	Los Santos, Santander
2045	2020/01/21	21:14:01	6,834	-73,11	149,0	3,5	Los Santos, Santander
2046	2020/01/21	21:38:23	2,13	-76,059	10,0	0,9	La Argentina, Huila
2047	2020/01/21	21:44:17	3,265	-74,197	14,0	1,2	Mesetas, Meta
2048	2020/01/21	22:00:10	6,786	-73,066	138,0	1,9	Los Santos, Santander
2049	2020/01/21	22:12:04	7,487	-77,96	23,0	2,4	Panama-Colombia
2050	2020/01/21	22:35:01	6,862	-76,277	7,0	2,2	Dabeiba, Antioquia
2051	2020/01/21	22:43:02	6,496	-76,68	4,0	1,9	Vigia del Fuerte, Antioquia
2052	2020/01/21	23:19:49	3,421	-74,253	20,0	1,3	Mesetas, Meta
2053	2020/01/21	23:19:50	6,791	-73,148	142,0	1,8	Los Santos, Santander
2054	2020/01/21	23:26:15	3,304	-74,434	21,0	1,3	Uribe, Meta
2055	2020/01/21	23:58:38	3,483	-74,209	26,0	1,3	Mesetas, Meta
2056	2020/01/22	00:16:22	3,491	-74,214	9,0	1,7	Mesetas, Meta
2057	2020/01/22	00:29:43	6,785	-73,225	130,0	1,7	Zapatoca, Santander
2058	2020/01/22	00:48:50	6,836	-73,183	145,0	2,7	Zapatoca, Santander
2059	2020/01/22	00:53:46	6,792	-73,176	146,0	1,7	Los Santos, Santander
2060	2020/01/22	01:21:10	3,456	-74,18	4,0	1,8	Mesetas, Meta
2061	2020/01/22	01:25:05	3,2	-76,87	99,0	0,9	López, Cauca
2062	2020/01/22	02:19:54	2,946	-78,068	1,0	1,5	Océano Pacífico
2063	2020/01/22	02:20:26	6,81	-73,167	144,0	1,9	Los Santos, Santander
2064	2020/01/22	03:12:15	6,787	-73,132	147,0	2,1	Los Santos, Santander
2065	2020/01/22	03:25:14	6,828	-73,173	146,0	1,8	Los Santos, Santander

N	FECHA	H:M:S	LAT	LON	Z	M	UBICACIÓN
2066	2020/01/22	03:30:44	5,164	-74,767	2,0	1,0	Honda, Tolima
2067	2020/01/22	03:40:07	5,274	-73,784	143,0	1,9	Cucunubá, Cundinamarca
2068	2020/01/22	03:46:30	6,7	-76,798	0,0	1,7	Murindó, Antioquia
2069	2020/01/22	04:25:03	3,925	-74,024	3,0	1,9	Guamal, Meta
2070	2020/01/22	04:35:58	8,416	-77,401	32,0	1,7	Panama-Colombia
2071	2020/01/22	04:41:59	6,801	-73,138	145,0	2,3	Los Santos, Santander
2072	2020/01/22	04:46:07	6,877	-73,189	140,0	1,7	Zapatoca, Santander
2073	2020/01/22	04:47:32	6,796	-73,159	141,0	1,9	Los Santos, Santander
2074	2020/01/22	04:56:49	3,486	-74,168	0,0	1,1	Mesetas, Meta
2075	2020/01/22	05:02:27	6,777	-73,167	140,0	1,7	Los Santos, Santander
2076	2020/01/22	05:17:41	6,75	-72,154	21,0	1,7	Guicán, Boyacá
2077	2020/01/22	05:18:34	3,482	-74,211	28,0	1,8	Mesetas, Meta
2078	2020/01/22	05:22:54	6,809	-73,105	146,0	2,0	Los Santos, Santander
2079	2020/01/22	05:52:43	3,482	-74,2	17,0	2,3	Mesetas, Meta
2080	2020/01/22	06:02:05	3,447	-74,201	0,0	1,2	Mesetas, Meta
2081	2020/01/22	06:34:18	3,419	-74,208	4,0	1,3	Mesetas, Meta
2082	2020/01/22	06:40:24	6,882	-77,179	63,0	2,5	Carmen del Darién (Curbaradó), Chocó
2083	2020/01/22	06:42:55	2,385	-75,641	13,0	1,4	Paicol, Huila
2084	2020/01/22	06:47:49	6,752	-73,17	148,0	1,4	Los Santos, Santander
2085	2020/01/22	06:51:12	4,762	-74,928	8,0	1,3	Venadillo, Tolima
2086	2020/01/22	06:57:03	3,799	-77,926	0,0	1,7	Océano Pacífico
2087	2020/01/22	06:58:08	6,794	-73,182	146,0	1,5	Los Santos, Santander
2088	2020/01/22	07:30:31	3,269	-74,433	5,0	1,4	Uribe, Meta
2089	2020/01/22	07:39:02	3,427	-74,244	14,0	1,2	Mesetas, Meta
2090	2020/01/22	07:48:02	3,048	-74,692	30,0	1,7	Uribe, Meta
2091	2020/01/22	08:14:34	6,208	-72,786	3,0	1,1	Susacón, Boyacá
2092	2020/01/22	08:15:51	3,361	-74,236	12,0	0,8	Mesetas, Meta
2093	2020/01/22	08:20:49	6,699	-73,65	94,0	1,1	El Carmen, Santander
2094	2020/01/22	08:35:39	6,063	-73,515	128,0	1,3	Santana, Boyacá
2095	2020/01/22	08:36:41	4,75	-74,985	24,0	0,8	Venadillo, Tolima
2096	2020/01/22	08:36:51	6,825	-73,188	141,0	1,6	Zapatoca, Santander
2097	2020/01/22	08:48:56	6,823	-73,21	139,0	1,7	Zapatoca, Santander
2098	2020/01/22	08:59:32	6,475	-73,626	102,0	1,3	Santa Helena del Opón, Santander
2099	2020/01/22	09:07:45	6,818	-73,165	142,0	1,4	Los Santos, Santander
2100	2020/01/22	09:11:28	6,793	-73,184	145,0	1,3	Los Santos, Santander
2101	2020/01/22	09:18:18	4,001	-76,346	18,0	1,7	Yotoco, Valle del Cauca
2102	2020/01/22	09:25:31	6,791	-73,162	132,0	1,7	Los Santos, Santander
2103	2020/01/22	09:27:07	6,821	-73,204	146,0	1,9	Zapatoca, Santander
2104	2020/01/22	09:36:18	3,428	-77,892	25,0	2,4	Océano Pacífico
2105	2020/01/22	10:17:40	3,279	-74,374	16,0	1,8	Uribe, Meta
2106	2020/01/22	10:37:40	4,642	-73,885	152,0	1,7	La Calera, Cundinamarca
2107	2020/01/22	10:37:55	6,804	-73,169	136,0	1,5	Los Santos, Santander
2108	2020/01/22	10:40:06	10,014	-73,545	93,0	1,9	Valledupar, Cesar
2109	2020/01/22	10:42:58	3,24	-74,416	29,0	1,0	Uribe, Meta
2110	2020/01/22	10:46:48	6,835	-73,265	145,0	1,6	Zapatoca, Santander
2111	2020/01/22	10:47:55	7,602	-73,528	106,0	1,6	Rionegro, Santander

N	FECHA	H:M:S	LAT	LON	Z	M	UBICACIÓN
2112	2020/01/22	11:00:06	6,824	-73,174	145,0	1,5	Los Santos, Santander
2113	2020/01/22	11:26:30	5,166	-73,809	146,0	1,7	Suesca, Cundinamarca
2114	2020/01/22	11:38:29	6,81	-73,204	145,0	1,4	Zapatoca, Santander
2115	2020/01/22	12:03:34	6,752	-73,132	142,0	2,0	Los Santos, Santander
2116	2020/01/22	12:15:03	6,87	-73,364	122,0	2,2	San Vicente de Chucurí, Santander
2117	2020/01/22	12:29:40	6,812	-73,126	148,0	3,1	Los Santos, Santander
2118	2020/01/22	12:34:46	3,099	-74,522	16,0	1,3	Uribe, Meta
2119	2020/01/22	12:49:10	3,38	-74,226	1,0	1,6	Mesetas, Meta
2120	2020/01/22	13:12:50	3,249	-74,451	26,0	0,9	Uribe, Meta
2121	2020/01/22	13:17:36	3,504	-74,443	19,0	1,2	Uribe, Meta
2122	2020/01/22	13:31:49	5,224	-74,07	115,0	1,6	Tausa, Cundinamarca
2123	2020/01/22	13:35:37	3,435	-74,196	13,0	0,9	Mesetas, Meta
2124	2020/01/22	13:39:30	5,242	-76,519	67,0	1,5	Tadó, Chocó
2125	2020/01/22	13:42:27	3,409	-74,215	4,0	1,4	Mesetas, Meta
2126	2020/01/22	13:59:13	3,0	-74,723	14,0	1,3	Uribe, Meta
2127	2020/01/22	14:21:17	6,797	-73,208	148,0	1,4	Zapatoca, Santander
2128	2020/01/22	14:34:24	7,62	-73,419	116,0	1,5	La Esperanza, Norte de Santander
2129	2020/01/22	14:37:44	6,822	-73,152	147,0	2,0	Los Santos, Santander
2130	2020/01/22	14:52:57	6,649	-73,568	106,0	1,2	El Carmen, Santander
2131	2020/01/22	15:15:56	6,808	-73,122	149,0	2,2	Los Santos, Santander
2132	2020/01/22	15:35:51	6,789	-73,12	146,0	3,4	Los Santos, Santander
2133	2020/01/22	15:38:26	6,767	-73,171	140,0	1,8	Los Santos, Santander
2134	2020/01/22	17:07:24	2,344	-75,395	23,0	1,6	Algeciras, Huila
2135	2020/01/22	17:21:19	3,76	-77,097	4,0	2,1	Buenaventura, Valle del Cauca
2136	2020/01/22	17:24:03	2,629	-76,755	32,0	1,3	Cajibío, Cauca
2137	2020/01/22	17:44:59	5,879	-73,811	106,0	1,5	Sucre, Santander
2138	2020/01/22	17:52:53	5,737	-74,033	99,0	1,3	Pauna, Boyacá
2139	2020/01/22	17:58:54	6,843	-73,13	150,0	2,3	Los Santos, Santander
2140	2020/01/22	18:07:51	3,423	-74,233	2,0	1,4	Mesetas, Meta
2141	2020/01/22	18:30:32	6,8	-73,13	143,0	2,0	Los Santos, Santander
2142	2020/01/22	18:32:38	7,911	-73,237	127,0	1,8	Ábrego, Norte de Santander
2143	2020/01/22	18:40:57	7,352	-78,024	0,0	2,6	Panama
2144	2020/01/22	18:41:59	3,454	-74,271	6,0	1,0	Mesetas, Meta
2145	2020/01/22	18:54:26	3,396	-74,182	1,0	2,1	Mesetas, Meta
2146	2020/01/22	19:03:11	6,587	-73,444	43,0	1,4	El Carmen, Santander
2147	2020/01/22	19:42:09	4,649	-75,138	4,0	1,2	Anzoátegui, Tolima
2148	2020/01/22	20:50:28	6,81	-73,13	149,0	2,4	Los Santos, Santander
2149	2020/01/22	20:59:32	6,052	-74,282	6,0	1,6	Puerto Boyacá, Boyacá
2150	2020/01/22	21:16:55	3,388	-74,204	4,0	1,5	Mesetas, Meta
2151	2020/01/22	21:33:00	8,397	-77,487	37,0	1,7	Panama-Colombia
2152	2020/01/22	21:40:56	5,788	-78,121	1,0	2,2	Océano Pacífico
2153	2020/01/22	21:53:45	3,31	-74,403	13,0	0,9	Uribe, Meta
2154	2020/01/22	22:09:16	3,132	-74,446	19,0	1,0	Uribe, Meta
2155	2020/01/22	23:00:08	3,132	-74,492	22,0	1,0	Uribe, Meta
2156	2020/01/22	23:07:16	3,449	-74,403	28,0	0,9	Uribe, Meta
2157	2020/01/22	23:51:40	6,802	-73,213	139,0	1,6	Zapatoca, Santander

N	FECHA	H:M:S	LAT	LON	Z	M	UBICACIÓN
2158	2020/01/22	23:53:12	5,592	-73,852	134,0	1,6	Caldas, Boyacá
2159	2020/01/23	00:00:32	3,296	-74,312	17,0	1,2	Uribe, Meta
2160	2020/01/23	00:10:34	5,062	-72,992	4,0	1,3	Páez, Boyacá
2161	2020/01/23	00:11:42	7,406	-73,186	137,0	2,0	Rionegro, Santander
2162	2020/01/23	00:33:10	6,936	-77,09	68,0	1,7	Carmen del Darién (Curbaradó), Chocó
2163	2020/01/23	00:40:21	6,92	-74,145	17,0	1,3	Yondó (Casabe), Antioquia
2164	2020/01/23	01:21:13	10,502	-74,005	48,0	2,6	Aracataca, Magdalena
2165	2020/01/23	01:29:53	1,757	-77,406	19,0	1,0	Policarpa, Nariño
2166	2020/01/23	01:44:24	3,476	-74,226	3,0	1,3	Mesetas, Meta
2167	2020/01/23	01:54:31	3,222	-74,399	19,0	1,4	Uribe, Meta
2168	2020/01/23	02:17:50	6,756	-73,146	151,0	1,5	Los Santos, Santander
2169	2020/01/23	02:26:49	6,819	-73,16	149,0	2,1	Los Santos, Santander
2170	2020/01/23	02:59:26	6,906	-73,094	148,0	1,7	Piedecuesta, Santander
2171	2020/01/23	03:23:59	3,253	-74,499	22,0	1,3	Uribe, Meta
2172	2020/01/23	03:36:03	7,303	-74,046	7,0	1,4	Cantagallo, Bolívar
2173	2020/01/23	03:54:21	6,829	-73,168	141,0	1,8	Los Santos, Santander
2174	2020/01/23	03:57:48	3,409	-74,229	0,0	1,2	Mesetas, Meta
2175	2020/01/23	04:00:12	3,412	-74,194	0,0	1,3	Mesetas, Meta
2176	2020/01/23	04:03:53	7,959	-73,205	156,0	1,9	Ábrego, Norte de Santander
2177	2020/01/23	04:06:57	6,907	-73,114	170,0	1,7	Los Santos, Santander
2178	2020/01/23	04:27:08	3,253	-74,486	15,0	0,9	Uribe, Meta
2179	2020/01/23	04:30:31	10,258	-73,173	104,0	1,6	San Diego, Cesar
2180	2020/01/23	06:01:08	6,89	-73,215	149,0	1,4	Zapatoca, Santander
2181	2020/01/23	06:01:45	3,368	-74,26	4,0	0,8	Mesetas, Meta
2182	2020/01/23	06:18:22	6,812	-73,196	142,0	2,0	Zapatoca, Santander
2183	2020/01/23	06:20:56	6,801	-73,199	144,0	1,6	Zapatoca, Santander
2184	2020/01/23	06:24:49	6,794	-73,173	148,0	1,7	Los Santos, Santander
2185	2020/01/23	06:35:00	3,249	-74,38	16,0	1,0	Uribe, Meta
2186	2020/01/23	06:40:16	2,645	-78,076	20,0	1,2	Océano Pacífico
2187	2020/01/23	06:41:42	7,519	-72,574	0,0	2,2	Chinácota, Norte de Santander
2188	2020/01/23	06:48:18	6,826	-73,202	141,0	1,9	Zapatoca, Santander
2189	2020/01/23	07:20:26	6,84	-73,136	149,0	1,8	Los Santos, Santander
2190	2020/01/23	07:25:57	3,381	-74,246	0,0	1,0	Mesetas, Meta
2191	2020/01/23	07:50:29	6,837	-73,159	146,0	2,4	Los Santos, Santander
2192	2020/01/23	08:01:46	6,84	-73,149	151,0	2,9	Los Santos, Santander
2193	2020/01/23	08:09:35	6,794	-73,164	145,0	1,6	Los Santos, Santander
2194	2020/01/23	08:15:38	5,674	-73,852	113,0	1,4	Chiquinquirá, Boyacá
2195	2020/01/23	08:16:30	5,945	-76,033	70,0	1,5	Salgar, Antioquia
2196	2020/01/23	08:18:13	6,834	-73,203	147,0	1,7	Zapatoca, Santander
2197	2020/01/23	08:25:04	4,631	-73,834	61,0	1,2	Choachí, Cundinamarca
2198	2020/01/23	08:38:27	3,42	-74,259	1,0	1,0	Mesetas, Meta
2199	2020/01/23	08:47:12	6,811	-73,161	148,0	2,0	Los Santos, Santander
2200	2020/01/23	08:48:59	6,826	-73,126	152,0	2,5	Los Santos, Santander
2201	2020/01/23	08:56:22	3,483	-74,176	0,0	1,7	Mesetas, Meta
2202	2020/01/23	09:03:32	6,933	-73,169	148,0	1,4	Girón, Santander
2203	2020/01/23	09:30:26	6,838	-73,17	147,0	1,6	Los Santos, Santander

N	FECHA	H:M:S	LAT	LON	Z	M	UBICACIÓN
2204	2020/01/23	09:50:21	6,781	-73,152	145,0	1,6	Los Santos, Santander
2205	2020/01/23	10:10:34	3,477	-74,199	4,0	1,4	Mesetas, Meta
2206	2020/01/23	10:37:46	3,46	-74,183	8,0	1,3	Mesetas, Meta
2207	2020/01/23	10:41:48	6,859	-73,184	142,0	1,6	Zapatoca, Santander
2208	2020/01/23	10:56:26	6,788	-73,23	142,0	1,4	Zapatoca, Santander
2209	2020/01/23	10:57:53	3,296	-74,397	19,0	1,0	Uribe, Meta
2210	2020/01/23	11:07:16	6,822	-73,193	146,0	1,5	Zapatoca, Santander
2211	2020/01/23	11:42:47	9,834	-73,212	119,0	1,9	Agustín Codazzi, Cesar
2212	2020/01/23	11:48:15	5,735	-78,217	4,0	2,3	Océano Pacífico
2213	2020/01/23	11:54:05	6,896	-73,193	145,0	1,4	Zapatoca, Santander
2214	2020/01/23	12:05:08	3,392	-74,152	11,0	1,4	Mesetas, Meta
2215	2020/01/23	12:41:57	2,741	-74,508	0,0	2,0	Uribe, Meta
2216	2020/01/23	12:51:59	3,407	-74,19	12,0	2,2	Mesetas, Meta
2217	2020/01/23	12:56:16	6,703	-76,669	46,0	1,6	Murindó, Antioquia
2218	2020/01/23	13:10:50	3,261	-74,23	31,0	1,2	Mesetas, Meta
2219	2020/01/23	13:18:49	6,833	-73,151	171,0	1,5	Los Santos, Santander
2220	2020/01/23	13:50:54	5,425	-73,738	159,0	2,0	Guachetá, Cundinamarca
2221	2020/01/23	14:05:28	3,321	-74,259	25,0	1,0	Mesetas, Meta
2222	2020/01/23	14:11:52	6,859	-73,162	168,0	1,4	Los Santos, Santander
2223	2020/01/23	14:18:37	3,29	-74,166	31,0	1,2	Mesetas, Meta
2224	2020/01/23	14:23:00	6,771	-73,148	138,0	1,4	Los Santos, Santander
2225	2020/01/23	14:29:08	6,795	-73,132	144,0	2,1	Los Santos, Santander
2226	2020/01/23	14:42:38	6,794	-73,202	139,0	1,7	Zapatoca, Santander
2227	2020/01/23	14:42:57	6,782	-73,149	144,0	2,1	Los Santos, Santander
2228	2020/01/23	15:04:15	3,462	-74,193	6,0	1,1	Mesetas, Meta
2229	2020/01/23	15:05:02	5,632	-75,536	5,0	1,8	Aguadas, Caldas
2230	2020/01/23	15:39:28	3,422	-74,233	13,0	1,5	Mesetas, Meta
2231	2020/01/23	16:23:22	4,797	-82,682	0,0	4,8	Océano Pacífico
2232	2020/01/23	17:04:42	6,144	-73,672	106,0	1,7	Vélez, Santander
2233	2020/01/23	17:10:24	6,561	-73,593	104,0	1,4	El Carmen, Santander
2234	2020/01/23	17:35:38	6,771	-73,15	143,0	1,8	Los Santos, Santander
2235	2020/01/23	17:37:54	3,334	-74,263	15,0	1,0	Mesetas, Meta
2236	2020/01/23	17:40:39	6,828	-73,197	145,0	2,3	Zapatoca, Santander
2237	2020/01/23	17:52:58	3,461	-74,182	4,0	1,5	Mesetas, Meta
2238	2020/01/23	18:11:19	3,204	-74,447	25,0	1,0	Uribe, Meta
2239	2020/01/23	18:12:11	11,963	-73,468	0,0	1,9	Mar Caribe
2240	2020/01/23	18:19:06	3,102	-74,451	18,0	1,1	Uribe, Meta
2241	2020/01/23	18:23:07	3,108	-74,504	17,0	0,8	Uribe, Meta
2242	2020/01/23	18:29:40	3,451	-74,189	18,0	2,3	Mesetas, Meta
2243	2020/01/23	18:34:29	3,426	-74,215	0,0	1,5	Mesetas, Meta
2244	2020/01/23	18:44:04	6,817	-73,181	145,0	1,6	Los Santos, Santander
2245	2020/01/23	18:50:13	6,842	-73,116	147,0	3,2	Los Santos, Santander
2246	2020/01/23	19:07:41	3,246	-74,152	31,0	1,2	Mesetas, Meta
2247	2020/01/23	19:28:47	6,772	-73,131	143,0	2,1	Los Santos, Santander
2248	2020/01/23	19:33:02	7,065	-75,204	5,0	1,8	Anorí, Antioquia
2249	2020/01/23	20:13:43	4,46	-75,828	3,0	1,3	Montenegro, Quindío

N	FECHA	H:M:S	LAT	LON	Z	M	UBICACIÓN
2250	2020/01/23	20:44:20	3,057	-74,552	2,0	0,9	Uribe, Meta
2251	2020/01/23	20:47:20	6,76	-73,09	145,0	2,0	Los Santos, Santander
2252	2020/01/23	20:49:26	5,767	-72,627	4,0	2,0	Socotá, Boyacá
2253	2020/01/23	21:04:46	6,883	-74,776	12,0	1,3	Remedios, Antioquia
2254	2020/01/23	21:12:53	3,715	-76,884	3,0	1,9	Buenaventura, Valle del Cauca
2255	2020/01/23	21:24:16	11,474	-72,755	57,0	1,9	Riohacha, la Guajira
2256	2020/01/23	21:38:02	5,271	-73,747	145,0	2,5	Cucunubá, Cundinamarca
2257	2020/01/23	21:44:04	4,362	-75,11	14,0	0,8	Ibagué, Tolima
2258	2020/01/23	21:49:54	4,352	-75,143	4,0	1,0	Ibagué, Tolima
2259	2020/01/23	22:28:39	3,384	-74,768	14,0	1,2	Colombia, Huila
2260	2020/01/23	22:33:57	6,803	-73,138	146,0	2,3	Los Santos, Santander
2261	2020/01/23	22:40:35	6,828	-73,198	138,0	1,8	Zapatoca, Santander
2262	2020/01/23	23:06:48	6,159	-73,734	111,0	1,7	Vélez, Santander
2263	2020/01/23	23:57:28	6,772	-73,089	146,0	2,0	Los Santos, Santander
2264	2020/01/23	23:59:07	5,21	-76,212	95,0	1,9	Tadó, Chocó
2265	2020/01/24	00:01:49	7,196	-73,922	2,0	1,2	Barranabermeja, Santander
2266	2020/01/24	00:07:05	3,476	-74,204	4,0	1,9	Mesetas, Meta
2267	2020/01/24	00:17:19	6,689	-73,227	152,0	1,7	Barichara, Santander
2268	2020/01/24	00:35:42	10,874	-73,632	62,0	2,1	Santa Marta, Magdalena
2269	2020/01/24	00:35:42	6,882	-73,132	147,0	2,2	Los Santos, Santander
2270	2020/01/24	01:00:30	6,778	-73,133	148,0	1,8	Los Santos, Santander
2271	2020/01/24	01:08:40	3,421	-74,196	4,0	1,4	Mesetas, Meta
2272	2020/01/24	01:18:41	6,055	-74,289	19,0	1,5	Puerto Boyacá, Boyacá
2273	2020/01/24	01:34:24	6,81	-73,176	145,0	2,0	Los Santos, Santander
2274	2020/01/24	02:14:47	6,765	-73,134	139,0	1,8	Los Santos, Santander
2275	2020/01/24	02:23:40	6,84	-73,175	146,0	1,6	Zapatoca, Santander
2276	2020/01/24	02:31:10	6,791	-73,122	143,0	2,2	Los Santos, Santander
2277	2020/01/24	02:42:30	4,769	-76,655	68,0	1,5	Nóvita, Chocó
2278	2020/01/24	02:54:11	3,806	-75,653	11,0	0,8	Chaparral, Tolima
2279	2020/01/24	03:02:24	3,427	-74,212	1,0	1,2	Mesetas, Meta
2280	2020/01/24	03:09:24	3,46	-74,194	4,0	1,5	Mesetas, Meta
2281	2020/01/24	04:21:01	5,17	-77,904	26,0	1,9	Océano Pacífico
2282	2020/01/24	04:25:26	6,16	-73,865	92,0	1,7	Bolívar, Santander
2283	2020/01/24	04:29:30	6,83	-73,15	150,0	2,3	Los Santos, Santander
2284	2020/01/24	04:33:23	3,436	-74,246	10,0	1,0	Mesetas, Meta
2285	2020/01/24	05:09:41	6,836	-73,211	147,0	1,7	Zapatoca, Santander
2286	2020/01/24	05:23:04	3,237	-74,421	22,0	1,2	Uribe, Meta
2287	2020/01/24	05:40:00	6,816	-73,147	143,0	3,7	Los Santos, Santander
2288	2020/01/24	05:43:12	6,796	-73,17	141,0	1,9	Los Santos, Santander
2289	2020/01/24	06:19:25	6,05	-73,847	102,0	1,5	El Peñón, Santander
2290	2020/01/24	06:20:03	6,839	-73,162	151,0	1,8	Los Santos, Santander
2291	2020/01/24	06:22:01	5,479	-78,043	18,0	1,9	Océano Pacífico
2292	2020/01/24	06:32:04	3,434	-74,19	0,0	1,6	Mesetas, Meta
2293	2020/01/24	06:35:22	6,142	-73,683	105,0	1,6	Vélez, Santander
2294	2020/01/24	06:54:11	6,814	-73,175	147,0	1,7	Los Santos, Santander
2295	2020/01/24	07:04:40	5,295	-77,604	28,0	1,7	Océano Pacífico

N	FECHA	H:M:S	LAT	LON	Z	M	UBICACIÓN
2296	2020/01/24	07:17:05	2,418	-78,1	20,0	1,3	El Charco, Nariño
2297	2020/01/24	07:18:59	3,441	-74,211	6,0	1,6	Mesetas, Meta
2298	2020/01/24	07:28:58	6,816	-73,184	148,0	1,7	Zapatoca, Santander
2299	2020/01/24	07:38:43	2,706	-75,061	3,0	1,4	San Vicente del Caguán, Caquetá
2300	2020/01/24	07:50:48	6,802	-73,132	147,0	1,5	Los Santos, Santander
2301	2020/01/24	08:00:32	5,175	-73,007	0,0	1,4	Páez, Boyacá
2302	2020/01/24	08:20:41	7,944	-73,189	6,0	1,9	Ábrego, Norte de Santander
2303	2020/01/24	08:50:08	6,614	-74,006	11,0	0,8	Puerto Parra, Santander
2304	2020/01/24	08:55:07	6,798	-73,13	148,0	1,6	Los Santos, Santander
2305	2020/01/24	08:56:35	8,337	-73,578	103,0	1,8	Aguachica, Cesar
2306	2020/01/24	09:15:40	7,233	-77,057	50,0	2,2	Riosucio, Chocó
2307	2020/01/24	09:40:25	7,099	-73,359	121,0	1,5	Girón, Santander
2308	2020/01/24	09:41:19	3,432	-74,17	0,0	1,4	Mesetas, Meta
2309	2020/01/24	09:53:06	6,761	-73,186	144,0	1,3	Los Santos, Santander
2310	2020/01/24	10:07:51	8,695	-73,392	113,0	1,4	El Carmen, Norte de Santander
2311	2020/01/24	10:30:37	3,15	-74,479	21,0	1,0	Uribe, Meta
2312	2020/01/24	10:50:26	3,424	-74,204	4,0	2,5	Mesetas, Meta
2313	2020/01/24	11:04:12	5,048	-74,675	12,0	1,7	Guaduas, Cundinamarca
2314	2020/01/24	11:42:41	6,81	-73,159	148,0	1,5	Los Santos, Santander
2315	2020/01/24	11:44:24	6,863	-73,202	150,0	1,8	Zapatoca, Santander
2316	2020/01/24	11:49:21	6,501	-73,232	142,0	1,7	Socorro, Santander
2317	2020/01/24	11:50:03	4,566	-76,31	117,0	2,1	El Dovio, Valle del Cauca
2318	2020/01/24	11:50:50	3,409	-74,209	4,0	1,8	Mesetas, Meta
2319	2020/01/24	12:07:50	4,24	-75,502	3,0	0,8	Rovira, Tolima
2320	2020/01/24	12:11:08	5,277	-73,732	152,0	1,7	Lenguazaque, Cundinamarca
2321	2020/01/24	12:22:05	5,754	-75,902	43,0	1,6	Betania, Antioquia
2322	2020/01/24	12:45:09	5,428	-76,409	76,0	2,9	Bagadó, Chocó
2323	2020/01/24	13:00:15	6,9	-73,185	147,0	2,3	Zapatoca, Santander
2324	2020/01/24	13:14:09	3,384	-74,294	0,0	0,8	Uribe, Meta
2325	2020/01/24	13:19:38	6,828	-73,167	148,0	1,9	Los Santos, Santander
2326	2020/01/24	13:46:52	3,462	-74,212	0,0	2,5	Mesetas, Meta
2327	2020/01/24	13:49:31	6,82	-73,177	147,0	1,8	Los Santos, Santander
2328	2020/01/24	14:15:45	8,211	-73,149	126,0	2,4	Ábrego, Norte de Santander
2329	2020/01/24	14:35:42	6,558	-73,491	117,0	1,6	El Carmen, Santander
2330	2020/01/24	14:48:53	6,779	-73,109	140,0	1,6	Los Santos, Santander
2331	2020/01/24	15:48:27	6,866	-73,196	138,0	1,7	Zapatoca, Santander
2332	2020/01/24	16:17:01	6,797	-73,073	150,0	2,8	Los Santos, Santander
2333	2020/01/24	16:26:26	3,303	-74,166	35,0	1,5	Mesetas, Meta
2334	2020/01/24	16:30:46	3,01	-77,075	24,0	0,8	López, Cauca
2335	2020/01/24	17:19:34	6,819	-73,195	140,0	1,8	Zapatoca, Santander
2336	2020/01/24	17:59:41	11,131	-72,892	0,0	1,7	Riohacha, la Guajira
2337	2020/01/24	18:54:46	2,049	-76,111	2,0	1,7	Oporapa, Huila
2338	2020/01/24	19:02:56	3,404	-74,202	19,0	1,5	Mesetas, Meta
2339	2020/01/24	19:07:24	6,824	-73,14	143,0	2,5	Los Santos, Santander
2340	2020/01/24	19:33:26	4,418	-73,83	0,0	1,7	Fómeque, Cundinamarca
2341	2020/01/24	20:03:08	6,85	-73,148	148,0	3,0	Los Santos, Santander

N	FECHA	H:M:S	LAT	LON	Z	M	UBICACIÓN
2342	2020/01/24	20:30:02	3,456	-74,196	0,0	2,2	Mesetas, Meta
2343	2020/01/24	20:44:22	6,83	-73,171	143,0	1,6	Los Santos, Santander
2344	2020/01/24	21:18:26	3,434	-74,237	10,0	1,2	Mesetas, Meta
2345	2020/01/24	21:23:25	3,424	-74,22	6,0	1,6	Mesetas, Meta
2346	2020/01/24	21:26:32	10,071	-73,43	103,0	1,7	San Diego, Cesar
2347	2020/01/24	21:37:20	9,668	-73,87	80,0	1,6	Pijiño del Carmen, Magdalena
2348	2020/01/24	21:39:52	3,373	-74,196	19,0	1,6	Mesetas, Meta
2349	2020/01/24	21:44:53	3,472	-74,201	0,0	1,2	Mesetas, Meta
2350	2020/01/24	21:45:59	4,579	-77,169	2,0	1,9	Bajo Baudó (Pizarro), Chocó
2351	2020/01/24	22:08:25	3,436	-74,265	13,0	1,5	Mesetas, Meta
2352	2020/01/24	22:26:25	6,817	-73,143	149,0	2,8	Los Santos, Santander
2353	2020/01/24	22:28:20	7,973	-73,431	114,0	2,0	San Martín, Cesar
2354	2020/01/24	22:51:06	3,448	-74,253	12,0	1,7	Mesetas, Meta
2355	2020/01/24	22:57:08	2,43	-75,479	2,0	1,4	Gigante, Huila
2356	2020/01/24	23:01:33	9,765	-73,099	4,0	3,2	Becerrill, Cesar
2357	2020/01/24	23:23:41	3,329	-74,747	24,0	1,2	Colombia, Huila
2358	2020/01/24	23:27:00	6,796	-73,126	146,0	1,9	Los Santos, Santander
2359	2020/01/25	00:04:24	3,024	-75,9596	10,0	3,4	Área de Influencia Volcán Nevado del Huila
2360	2020/01/25	00:30:02	6,813	-73,161	147,0	2,0	Los Santos, Santander
2361	2020/01/25	00:49:34	9,775	-73,324	107,0	1,8	Becerrill, Cesar
2362	2020/01/25	01:09:36	3,42	-74,239	4,0	1,4	Mesetas, Meta
2363	2020/01/25	01:16:24	3,428	-74,607	11,0	1,1	Uribe, Meta
2364	2020/01/25	02:28:42	10,55	-73,308	62,0	1,7	Valledupar, Cesar
2365	2020/01/25	02:33:26	6,926	-76,172	0,0	1,6	Uramita, Antioquia
2366	2020/01/25	02:56:28	6,804	-73,159	143,0	1,7	Los Santos, Santander
2367	2020/01/25	02:57:28	6,799	-76,204	0,0	1,2	Frontino, Antioquia
2368	2020/01/25	03:05:47	6,832	-73,463	111,0	1,6	San Vicente de Chucurí, Santander
2369	2020/01/25	03:21:00	6,828	-73,204	148,0	1,7	Zapatoca, Santander
2370	2020/01/25	03:32:05	3,031	-75,959	0,0	1,2	Planadas, Tolima
2371	2020/01/25	03:37:58	6,816	-73,199	142,0	1,5	Zapatoca, Santander
2372	2020/01/25	04:39:57	2,942	-74,79	28,0	1,3	Uribe, Meta
2373	2020/01/25	04:41:00	2,952	-79,134	18,0	3,0	Océano Pacífico
2374	2020/01/25	04:44:42	7,96	-73,645	99,0	1,6	San Martín, Cesar
2375	2020/01/25	04:47:40	2,771	-78,824	25,0	2,0	Océano Pacífico
2376	2020/01/25	04:47:56	6,812	-76,358	3,0	1,4	Dabeiba, Antioquia
2377	2020/01/25	04:51:28	7,658	-75,244	25,0	1,7	Cáceres, Antioquia
2378	2020/01/25	05:12:43	6,937	-76,304	1,0	1,4	Dabeiba, Antioquia
2379	2020/01/25	05:27:33	6,839	-73,144	108,0	1,6	Los Santos, Santander
2380	2020/01/25	05:32:06	9,718	-72,961	0,0	1,7	Venezuela
2381	2020/01/25	05:33:34	6,826	-73,143	142,0	1,7	Los Santos, Santander
2382	2020/01/25	05:39:44	3,364	-74,726	21,0	1,0	Colombia, Huila
2383	2020/01/25	05:47:23	8,184	-72,169	4,0	2,0	Venezuela
2384	2020/01/25	06:08:44	3,471	-74,247	0,0	1,0	Mesetas, Meta
2385	2020/01/25	06:21:07	7,06	-73,319	4,0	1,2	Girón, Santander
2386	2020/01/25	06:22:39	3,844	-74,074	7,0	1,3	Cubarral, Meta
2387	2020/01/25	06:26:53	3,426	-74,233	20,0	1,2	Mesetas, Meta

N	FECHA	H:M:S	LAT	LON	Z	M	UBICACIÓN
2388	2020/01/25	06:29:58	5,631	-74,388	79,0	1,5	Yacopí, Cundinamarca
2389	2020/01/25	06:31:44	2,499	-76,334	10,0	0,6	Totoró, Cauca
2390	2020/01/25	06:33:27	6,794	-73,15	142,0	2,1	Los Santos, Santander
2391	2020/01/25	06:41:37	6,753	-73,164	136,0	1,6	Los Santos, Santander
2392	2020/01/25	06:44:50	6,552	-73,563	104,0	1,9	El Carmen, Santander
2393	2020/01/25	06:45:08	0,439	-77,178	0,0	1,9	Ipiales, Nariño
2394	2020/01/25	07:18:09	6,787	-73,167	136,0	1,5	Los Santos, Santander
2395	2020/01/25	07:24:56	3,339	-74,362	25,0	1,2	Uribe, Meta
2396	2020/01/25	07:43:09	10,174	-75,194	9,0	1,6	Mahates, Bolívar
2397	2020/01/25	08:01:51	6,804	-73,201	128,0	1,5	Zapatoca, Santander
2398	2020/01/25	08:05:13	6,85	-73,127	145,0	2,3	Los Santos, Santander
2399	2020/01/25	08:11:53	6,819	-73,222	142,0	1,7	Zapatoca, Santander
2400	2020/01/25	08:13:24	3,464	-74,197	7,0	1,9	Mesetas, Meta
2401	2020/01/25	08:18:56	4,35	-75,216	22,0	0,7	Ibagué, Tolima
2402	2020/01/25	08:24:12	6,845	-73,178	150,0	1,6	Zapatoca, Santander
2403	2020/01/25	08:27:34	0,830167	-77,9588	4,0	2,06	Volcan Chiles
2404	2020/01/25	08:28:09	0,830167	-77,9588	4,0	2,06	Volcan Chiles
2405	2020/01/25	08:31:33	9,523	-73,169	131,0	2,1	La Jagua de Iberico, Cesar
2406	2020/01/25	08:46:37	6,82	-73,129	144,0	1,6	Los Santos, Santander
2407	2020/01/25	08:49:49	3,42	-74,22	12,0	2,4	Mesetas, Meta
2408	2020/01/25	08:54:39	3,48	-74,166	0,0	1,4	Mesetas, Meta
2409	2020/01/25	09:00:31	3,361	-74,272	0,0	0,9	Mesetas, Meta
2410	2020/01/25	09:03:13	3,017	-74,699	28,0	1,4	Uribe, Meta
2411	2020/01/25	09:08:09	2,91	-78,153	19,0	1,5	Océano Pacífico
2412	2020/01/25	09:12:12	6,769	-73,184	137,0	1,3	Los Santos, Santander
2413	2020/01/25	09:27:20	3,249	-74,394	18,0	1,1	Uribe, Meta
2414	2020/01/25	09:29:17	6,821	-73,178	145,0	1,9	Los Santos, Santander
2415	2020/01/25	09:35:26	6,788	-73,146	143,0	1,7	Los Santos, Santander
2416	2020/01/25	09:37:19	3,382	-74,279	15,0	1,1	Mesetas, Meta
2417	2020/01/25	09:47:34	6,889	-73,542	150,0	1,7	San Vicente de Chucurí, Santander
2418	2020/01/25	09:49:32	7,261	-73,172	116,0	1,5	Rionegro, Santander
2419	2020/01/25	10:11:38	6,862	-73,23	142,0	1,6	Zapatoca, Santander
2420	2020/01/25	10:27:32	5,316	-73,706	141,0	1,5	Lenguazaque, Cundinamarca
2421	2020/01/25	10:45:34	6,824	-73,147	147,0	2,2	Los Santos, Santander
2422	2020/01/25	11:00:52	6,789	-73,195	148,0	1,6	Los Santos, Santander
2423	2020/01/25	11:05:50	5,271	-73,744	148,0	1,7	Cucunubá, Cundinamarca
2424	2020/01/25	11:06:09	7,204	-77,162	21,0	2,5	Riosucio, Chocó
2425	2020/01/25	11:14:51	6,808	-73,182	147,0	1,6	Los Santos, Santander
2426	2020/01/25	11:21:49	3,421	-74,169	0,0	2,1	Mesetas, Meta
2427	2020/01/25	11:27:53	7,459	-76,942	20,0	1,8	Riosucio, Chocó
2428	2020/01/25	11:51:29	3,553	-74,412	43,0	1,4	Uribe, Meta
2429	2020/01/25	12:01:44	5,244	-74,064	123,0	1,6	Tausa, Cundinamarca
2430	2020/01/25	12:06:09	3,409	-74,189	0,0	2,1	Mesetas, Meta
2431	2020/01/25	13:07:42	6,8	-73,122	140,0	2,0	Los Santos, Santander
2432	2020/01/25	13:19:02	6,749	-73,061	142,0	2,3	Los Santos, Santander
2433	2020/01/25	13:19:20	6,322	-73,612	98,0	2,3	Santa Helena del Opón, Santander

N	FECHA	H:M:S	LAT	LON	Z	M	UBICACIÓN
2434	2020/01/25	13:36:52	3,498	-74,164	5,0	1,2	Mesetas, Meta
2435	2020/01/25	14:02:48	7,98	-73,334	120,0	1,7	San Martín, Cesar
2436	2020/01/25	14:24:17	9,033	-74,519	11,0	1,5	Mompós, Bolívar
2437	2020/01/25	14:36:32	3,338	-74,361	20,0	1,1	Uribe, Meta
2438	2020/01/25	15:01:26	6,825	-73,176	144,0	1,7	Los Santos, Santander
2439	2020/01/25	15:37:09	3,428	-74,274	2,0	1,1	Mesetas, Meta
2440	2020/01/25	15:42:30	7,294	-76,228	0,0	1,3	Ituango, Antioquia
2441	2020/01/25	15:42:57	3,294	-74,38	14,0	0,9	Uribe, Meta
2442	2020/01/25	16:23:39	6,81	-73,165	150,0	2,3	Los Santos, Santander
2443	2020/01/25	16:26:41	3,387	-74,189	14,0	1,3	Mesetas, Meta
2444	2020/01/25	16:40:52	3,383	-74,218	4,0	0,9	Mesetas, Meta
2445	2020/01/25	16:48:27	9,959	-73,416	106,0	1,6	Agustín Codazzi, Cesar
2446	2020/01/25	16:57:11	6,791	-73,108	148,0	1,6	Los Santos, Santander
2447	2020/01/25	16:59:11	6,138	-72,352	2,0	1,9	La Salina, Casanare
2448	2020/01/25	17:00:32	3,407	-74,185	4,0	1,7	Mesetas, Meta
2449	2020/01/25	17:18:32	3,054	-74,483	8,0	0,9	Uribe, Meta
2450	2020/01/25	17:46:16	5,624	-73,994	109,0	1,8	Pauna, Boyacá
2451	2020/01/25	17:49:50	3,202	-74,493	17,0	0,9	Uribe, Meta
2452	2020/01/25	17:59:48	6,799	-73,173	146,0	1,6	Los Santos, Santander
2453	2020/01/25	18:07:58	6,771	-73,09	144,0	2,2	Los Santos, Santander
2454	2020/01/25	18:15:54	3,432	-74,242	2,0	1,4	Mesetas, Meta
2455	2020/01/25	19:23:15	6,369	-74,748	7,0	1,5	Caracolí, Antioquia
2456	2020/01/25	19:32:46	3,424	-74,197	0,0	1,2	Mesetas, Meta
2457	2020/01/25	20:02:42	6,81	-73,128	150,0	2,5	Los Santos, Santander
2458	2020/01/25	20:06:54	6,256	-78,205	2,0	2,3	Océano Pacífico
2459	2020/01/25	20:42:55	6,836	-73,186	148,0	1,8	Zapatoca, Santander
2460	2020/01/25	20:48:14	3,284	-74,103	13,0	0,9	Mesetas, Meta
2461	2020/01/25	20:51:21	3,492	-74,21	0,0	1,7	Mesetas, Meta
2462	2020/01/25	21:05:00	3,293	-74,3	17,0	1,0	Uribe, Meta
2463	2020/01/25	21:18:51	6,822	-73,174	139,0	1,9	Los Santos, Santander
2464	2020/01/25	21:38:21	6,786	-73,127	139,0	1,7	Los Santos, Santander
2465	2020/01/25	21:44:35	3,436	-74,211	4,0	1,7	Mesetas, Meta
2466	2020/01/25	22:23:41	7,234	-75,25	23,0	2,5	Anorí, Antioquia
2467	2020/01/25	22:51:17	6,8	-73,172	141,0	1,4	Los Santos, Santander
2468	2020/01/25	22:55:34	5,263	-73,726	150,0	1,6	Lenguazaque, Cundinamarca
2469	2020/01/25	23:08:39	6,816	-73,132	140,0	1,8	Los Santos, Santander
2470	2020/01/26	00:48:34	6,789	-73,168	149,0	1,9	Los Santos, Santander
2471	2020/01/26	00:58:35	6,778	-73,133	142,0	2,0	Los Santos, Santander
2472	2020/01/26	00:58:46	1,95	-75,931	3,0	1,3	Timaná, Huila
2473	2020/01/26	01:03:35	3,437	-74,23	4,0	1,0	Mesetas, Meta
2474	2020/01/26	01:18:45	6,947	-76,306	0,0	1,2	Dabeiba, Antioquia
2475	2020/01/26	01:21:58	3,451	-74,188	4,0	2,2	Mesetas, Meta
2476	2020/01/26	01:24:35	4,188	-73,814	4,0	1,0	Acacías, Meta
2477	2020/01/26	01:27:46	2,883	-74,842	3,0	1,3	San Vicente del Caguán, Caquetá
2478	2020/01/26	01:43:40	6,812	-73,19	138,0	2,1	Zapatoca, Santander
2479	2020/01/26	02:34:39	3,414	-74,217	0,0	1,6	Mesetas, Meta

N	FECHA	H:M:S	LAT	LON	Z	M	UBICACIÓN
2480	2020/01/26	03:38:52	3,375	-74,32	13,0	0,9	Uribe, Meta
2481	2020/01/26	03:41:46	3,418	-74,238	9,0	0,9	Mesetas, Meta
2482	2020/01/26	03:53:30	3,419	-74,188	4,0	1,8	Mesetas, Meta
2483	2020/01/26	03:57:32	5,036	-74,778	18,0	1,2	Armero (Guayabal), Tolima
2484	2020/01/26	03:58:03	7,156	-77,19	19,0	2,4	Riosucio, Chocó
2485	2020/01/26	04:00:01	6,043	-73,544	120,0	1,3	Güepsa, Santander
2486	2020/01/26	04:06:12	9,389	-73,436	100,0	1,3	Curumaní, Cesar
2487	2020/01/26	04:25:41	5,421	-73,812	137,0	1,7	Susa, Cundinamarca
2488	2020/01/26	04:34:23	7,06	-76,28	13,0	1,2	Dabeiba, Antioquia
2489	2020/01/26	04:35:56	6,09	-76,062	21,0	1,6	Urrao, Antioquia
2490	2020/01/26	04:48:49	3,406	-76,136	4,0	2,4	Pradera, Valle del Cauca
2491	2020/01/26	04:54:34	3,28	-76,302	24,0	1,3	Miranda, Cauca
2492	2020/01/26	04:58:08	6,806	-73,15	146,0	1,9	Los Santos, Santander
2493	2020/01/26	05:07:27	6,872	-73,176	139,0	1,6	Zapatoca, Santander
2494	2020/01/26	05:11:17	6,774	-73,189	139,0	1,6	Los Santos, Santander
2495	2020/01/26	05:27:17	9,87	-73,988	26,0	1,2	Ariguaní (El Difícil), Magdalena
2496	2020/01/26	05:45:25	6,794	-73,177	138,0	1,5	Los Santos, Santander
2497	2020/01/26	05:55:33	3,43	-74,216	0,0	1,0	Mesetas, Meta
2498	2020/01/26	06:05:39	6,799	-73,187	142,0	1,5	Los Santos, Santander
2499	2020/01/26	06:13:48	6,8	-73,18	145,0	1,6	Los Santos, Santander
2500	2020/01/26	06:23:48	3,416	-74,239	15,0	1,2	Mesetas, Meta
2501	2020/01/26	06:30:27	6,818	-73,18	143,0	2,1	Los Santos, Santander
2502	2020/01/26	06:34:42	6,849	-73,114	126,0	1,7	Los Santos, Santander
2503	2020/01/26	06:49:46	6,811	-73,167	141,0	2,1	Los Santos, Santander
2504	2020/01/26	07:22:52	5,913	-72,508	0,0	0,8	Socotá, Boyacá
2505	2020/01/26	07:34:16	5,138	-76,392	73,0	1,1	Rio Iró (Santa Rita), Chocó
2506	2020/01/26	07:35:44	6,772	-73,158	138,0	1,6	Los Santos, Santander
2507	2020/01/26	07:52:47	6,725	-73,178	144,0	1,5	Villanueva, Santander
2508	2020/01/26	08:14:07	3,453	-74,21	11,0	1,4	Mesetas, Meta
2509	2020/01/26	08:19:13	3,26	-74,397	20,0	1,0	Uribe, Meta
2510	2020/01/26	08:26:33	6,9	-76,913	0,0	2,1	Carmen del Darién (Curbaradó), Chocó
2511	2020/01/26	08:27:50	3,33	-74,361	21,0	0,9	Uribe, Meta
2512	2020/01/26	08:43:39	5,451	-75,611	11,0	1,2	Supia, Caldas
2513	2020/01/26	08:53:50	3,43	-74,176	7,0	1,5	Mesetas, Meta
2514	2020/01/26	09:08:25	6,816	-73,174	144,0	2,1	Los Santos, Santander
2515	2020/01/26	09:13:36	3,466	-74,186	7,0	1,0	Mesetas, Meta
2516	2020/01/26	09:14:35	4,202	-76,713	87,0	1,6	El Litoral del San Juan (Docordó), Chocó
2517	2020/01/26	09:17:54	6,453	-73,695	105,0	1,5	Vélez, Santander
2518	2020/01/26	09:35:10	3,441	-74,223	9,0	1,4	Mesetas, Meta
2519	2020/01/26	10:06:55	8,323	-73,903	75,0	1,5	Morales, Bolívar
2520	2020/01/26	10:13:33	6,777	-73,194	136,0	1,6	Los Santos, Santander
2521	2020/01/26	10:37:14	5,257	-73,71	146,0	1,8	Lenguazaque, Cundinamarca
2522	2020/01/26	10:51:34	3,402	-74,172	5,0	2,1	Mesetas, Meta
2523	2020/01/26	11:02:40	6,554	-73,443	115,0	1,9	El Carmen, Santander
2524	2020/01/26	11:17:17	6,872	-76,235	0,0	1,4	Uramita, Antioquia
2525	2020/01/26	11:26:15	10,666	-73,106	88,0	1,8	San Juan del Cesar, la Guajira

N	FECHA	H:M:S	LAT	LON	Z	M	UBICACIÓN
2526	2020/01/26	11:26:30	6,814	-73,2	139,0	1,9	Zapatoca, Santander
2527	2020/01/26	11:32:01	7,473	-73,513	108,0	1,9	Sabana de Torres, Santander
2528	2020/01/26	11:36:16	3,429	-74,184	16,0	1,5	Mesetas, Meta
2529	2020/01/26	11:48:10	6,217	-73,541	84,0	1,2	Aguada, Santander
2530	2020/01/26	12:27:16	6,943	-72,058	0,0	2,1	Cubará, Boyacá
2531	2020/01/26	13:29:02	6,784	-73,18	136,0	1,8	Los Santos, Santander
2532	2020/01/26	13:54:27	6,964	-73,086	102,0	1,5	Piedecuesta, Santander
2533	2020/01/26	14:06:12	5,498	-73,808	123,0	1,5	Simijaca, Cundinamarca
2534	2020/01/26	14:31:13	3,442	-74,205	4,0	1,5	Mesetas, Meta
2535	2020/01/26	14:36:01	3,403	-74,221	8,0	1,2	Mesetas, Meta
2536	2020/01/26	14:47:36	6,744	-73,174	158,0	1,5	Villanueva, Santander
2537	2020/01/26	14:57:04	6,806	-73,22	142,0	1,7	Zapatoca, Santander
2538	2020/01/26	15:05:38	6,819	-73,18	147,0	1,9	Los Santos, Santander
2539	2020/01/26	15:32:09	6,802	-73,194	145,0	1,7	Zapatoca, Santander
2540	2020/01/26	15:38:46	2,494	-75,32	20,0	1,2	Algeciras, Huila
2541	2020/01/26	15:39:36	6,846	-76,946	0,0	2,1	Bojayá (Bellavista), Chocó
2542	2020/01/26	15:41:05	3,086	-74,407	25,0	1,4	Uribe, Meta
2543	2020/01/26	15:55:50	3,458	-74,212	3,0	1,4	Mesetas, Meta
2544	2020/01/26	16:26:14	6,954	-76,922	0,0	2,4	Carmen del Darién (Curbaradó), Chocó
2545	2020/01/26	16:34:43	0,34	-77,384	0,0	2,7	Colombia-Ecuador
2546	2020/01/26	16:55:55	6,801	-73,132	148,0	2,4	Los Santos, Santander
2547	2020/01/26	18:18:41	8,997	-74,439	18,0	1,5	Pinillos, Bolívar
2548	2020/01/26	18:29:29	5,022	-74,808	8,0	1,1	Armero (Guayabal), Tolima
2549	2020/01/26	18:32:05	3,546	-74,24	4,0	2,1	Mesetas, Meta
2550	2020/01/26	18:42:11	2,929	-74,798	5,0	1,7	San Vicente del Caguán, Caquetá
2551	2020/01/26	19:13:17	6,793	-73,169	143,0	1,5	Los Santos, Santander
2552	2020/01/26	19:16:13	6,8	-73,201	141,0	1,6	Zapatoca, Santander
2553	2020/01/26	20:10:05	6,815	-73,092	154,0	2,8	Los Santos, Santander
2554	2020/01/26	20:37:01	6,805	-73,113	150,0	2,6	Los Santos, Santander
2555	2020/01/26	20:49:00	2,078	-75,763	11,0	1,4	Altamira, Huila
2556	2020/01/26	21:14:03	3,491	-74,242	4,0	1,6	Mesetas, Meta
2557	2020/01/26	21:37:15	5,418	-73,952	127,0	1,7	Carmen de Carupa, Cundinamarca
2558	2020/01/26	22:19:35	3,43	-74,212	2,0	1,1	Mesetas, Meta
2559	2020/01/26	22:27:39	3,473	-74,215	1,0	1,2	Mesetas, Meta
2560	2020/01/26	22:35:17	6,783	-73,184	136,0	1,4	Los Santos, Santander
2561	2020/01/26	22:42:27	4,242	-76,872	27,0	2,1	El Litoral del San Juan (Docordó), Chocó
2562	2020/01/26	22:59:40	6,556	-72,902	0,0	2,1	Mogotes, Santander
2563	2020/01/26	23:47:46	4,429	-75,258	14,0	0,6	Ibagué, Tolima
2564	2020/01/26	23:54:57	6,794	-73,099	149,0	1,7	Los Santos, Santander
2565	2020/01/27	00:02:27	7,56	-73,476	118,0	1,7	Rionegro, Santander
2566	2020/01/27	00:04:05	6,808	-73,178	145,0	1,6	Los Santos, Santander
2567	2020/01/27	00:39:58	6,855	-73,184	144,0	1,5	Zapatoca, Santander
2568	2020/01/27	00:56:48	8,746	-77,47	47,0	2,7	Panama-Colombia
2569	2020/01/27	01:11:16	3,416	-74,179	5,0	1,7	Mesetas, Meta
2570	2020/01/27	01:39:22	3,412	-74,208	3,0	1,2	Mesetas, Meta
2571	2020/01/27	01:40:01	6,792	-73,166	147,0	1,5	Los Santos, Santander

N	FECHA	H:M:S	LAT	LON	Z	M	UBICACIÓN
2572	2020/01/27	02:04:58	3,627	-82,217	0,0	2,7	Océano Pacífico
2573	2020/01/27	02:07:24	5,058	-72,947	4,0	1,4	Páez, Boyacá
2574	2020/01/27	02:22:46	5,809	-74,354	73,0	0,9	Yacopí, Cundinamarca
2575	2020/01/27	02:30:26	6,829	-73,174	143,0	1,3	Los Santos, Santander
2576	2020/01/27	02:43:16	6,804	-73,163	144,0	1,7	Los Santos, Santander
2577	2020/01/27	02:51:53	3,948	-76,352	116,0	1,9	Yotoco, Valle del Cauca
2578	2020/01/27	03:07:03	3,425	-74,202	4,0	1,3	Mesetas, Meta
2579	2020/01/27	03:07:12	6,806	-73,148	140,0	1,4	Los Santos, Santander
2580	2020/01/27	03:45:57	3,451	-74,244	3,0	1,2	Mesetas, Meta
2581	2020/01/27	03:46:41	6,815	-73,154	146,0	1,8	Los Santos, Santander
2582	2020/01/27	03:51:05	3,249	-74,392	16,0	1,3	Uribe, Meta
2583	2020/01/27	03:56:17	6,911	-76,272	2,0	1,3	Dabeiba, Antioquia
2584	2020/01/27	04:18:03	6,828	-73,143	151,0	2,7	Los Santos, Santander
2585	2020/01/27	04:37:47	6,848	-73,192	147,0	1,5	Zapatoca, Santander
2586	2020/01/27	04:59:21	6,777	-73,183	146,0	1,6	Los Santos, Santander
2587	2020/01/27	05:12:12	6,834	-73,163	146,0	1,5	Los Santos, Santander
2588	2020/01/27	05:17:27	3,389	-74,217	22,0	1,2	Mesetas, Meta
2589	2020/01/27	05:28:25	6,841	-73,185	144,0	1,8	Zapatoca, Santander
2590	2020/01/27	05:42:08	6,886	-73,36	121,0	1,4	San Vicente de Chucurí, Santander
2591	2020/01/27	05:44:00	1,863	-76,072	4,0	1,1	Pitalito, Huila
2592	2020/01/27	05:51:16	9,692	-74,323	58,0	1,4	Nueva Granada, Magdalena
2593	2020/01/27	06:01:04	4,511	-75,03	31,0	0,9	Alvarado, Tolima
2594	2020/01/27	06:02:27	6,841	-73,189	146,0	1,9	Zapatoca, Santander
2595	2020/01/27	06:11:03	5,587	-74,014	100,0	1,1	Maripí, Boyacá
2596	2020/01/27	06:29:21	6,245	-73,645	133,0	1,7	La Paz, Santander
2597	2020/01/27	06:52:31	6,758	-73,193	146,0	1,3	Villanueva, Santander
2598	2020/01/27	07:02:32	6,86	-73,143	149,0	1,8	Los Santos, Santander
2599	2020/01/27	07:37:14	2,856	-74,835	4,0	1,4	San Vicente del Caguán, Caquetá
2600	2020/01/27	07:40:36	3,19	-74,537	18,0	1,2	Uribe, Meta
2601	2020/01/27	07:43:20	4,759	-75,606	136,0	1,9	Pereira, Risaralda
2602	2020/01/27	07:49:45	9,247	-74,261	53,0	1,3	San Sebastián de Buenavista, Magdalena
2603	2020/01/27	08:07:43	5,82	-76,07	53,0	2,3	Ciudad Bolívar, Antioquia
2604	2020/01/27	08:16:38	6,838	-73,129	148,0	1,6	Los Santos, Santander
2605	2020/01/27	08:24:06	6,387	-73,743	103,0	1,2	Landázuri, Santander
2606	2020/01/27	08:27:06	6,833	-73,198	145,0	1,3	Zapatoca, Santander
2607	2020/01/27	08:36:11	3,84	-77,002	15,0	1,6	Buenaventura, Valle del Cauca
2608	2020/01/27	08:40:24	6,83	-73,188	146,0	1,5	Zapatoca, Santander
2609	2020/01/27	08:47:27	6,902	-73,2	146,0	1,8	Zapatoca, Santander
2610	2020/01/27	08:48:53	6,823	-73,153	148,0	1,8	Los Santos, Santander
2611	2020/01/27	08:58:45	6,811	-73,171	141,0	1,2	Los Santos, Santander
2612	2020/01/27	09:18:45	6,814	-73,162	149,0	1,3	Los Santos, Santander
2613	2020/01/27	09:35:48	5,272	-73,784	152,0	1,3	Cucunubá, Cundinamarca
2614	2020/01/27	09:39:19	3,444	-74,145	0,0	2,2	Mesetas, Meta
2615	2020/01/27	09:44:13	1,223	-77,414	8,0	2,0	Área de Influencia Volcan Galeras
2616	2020/01/27	12:02:31	6,793	-73,187	143,0	1,7	Los Santos, Santander
2617	2020/01/27	12:25:00	6,831	-73,178	147,0	1,4	Zapatoca, Santander

N	FECHA	H:M:S	LAT	LON	Z	M	UBICACIÓN
2618	2020/01/27	12:37:24	6,832	-73,2	151,0	1,7	Zapatoca, Santander
2619	2020/01/27	12:48:04	6,838	-73,149	151,0	2,8	Los Santos, Santander
2620	2020/01/27	13:15:44	6,729	-73,192	148,0	1,6	Villanueva, Santander
2621	2020/01/27	13:33:17	6,763	-73,181	146,0	2,1	Los Santos, Santander
2622	2020/01/27	13:47:04	6,74	-73,214	139,0	1,5	Villanueva, Santander
2623	2020/01/27	14:08:16	3,614	-74,58	39,0	1,3	Colombia, Huila
2624	2020/01/27	14:32:47	5,634	-77,902	10,0	2,9	Océano Pacifico
2625	2020/01/27	15:11:22	6,801	-73,146	147,0	2,6	Los Santos, Santander
2626	2020/01/27	16:19:13	3,368	-74,661	30,0	1,1	Colombia, Huila
2627	2020/01/27	17:30:23	3,349	-74,258	32,0	1,3	Mesetas, Meta
2628	2020/01/27	17:34:36	6,818	-73,142	143,0	2,6	Los Santos, Santander
2629	2020/01/27	18:50:22	4,989	-74,122	4,0	1,6	Subachoque, Cundinamarca
2630	2020/01/27	18:54:16	3,44	-74,158	18,0	1,1	Mesetas, Meta
2631	2020/01/27	19:00:45	6,759	-73,184	145,0	2,4	Los Santos, Santander
2632	2020/01/27	19:34:16	6,761	-73,234	137,0	1,6	Zapatoca, Santander
2633	2020/01/27	20:06:37	6,766	-73,179	148,0	1,8	Los Santos, Santander
2634	2020/01/27	20:09:21	3,497	-74,276	16,0	1,1	Mesetas, Meta
2635	2020/01/27	20:35:41	3,399	-74,22	22,0	1,1	Mesetas, Meta
2636	2020/01/27	20:48:15	3,424	-74,207	18,0	1,2	Mesetas, Meta
2637	2020/01/27	20:58:42	6,761	-73,16	145,0	2,3	Los Santos, Santander
2638	2020/01/27	21:31:09	3,422	-74,192	18,0	1,2	Mesetas, Meta
2639	2020/01/27	21:37:41	6,802	-73,175	146,0	1,6	Los Santos, Santander
2640	2020/01/27	21:40:34	10,434	-74,451	0,0	1,6	Pivijay, Magdalena
2641	2020/01/27	21:42:53	3,353	-74,188	22,0	1,4	Mesetas, Meta
2642	2020/01/27	21:45:40	6,776	-73,148	138,0	1,4	Los Santos, Santander
2643	2020/01/27	21:50:30	3,447	-74,192	8,0	1,5	Mesetas, Meta
2644	2020/01/27	22:16:41	3,154	-78,787	30,0	1,9	Océano Pacifico
2645	2020/01/27	22:34:05	6,942	-74,574	0,0	2,2	Remedios, Antioquia
2646	2020/01/27	23:43:32	1,716	-77,278	4,0	1,4	Mercaderes, Cauca
2647	2020/01/27	23:52:02	1,302	-77,257	11,0	3,5	Área de Influencia Volcan Galeras
2648	2020/01/28	00:06:36	6,895	-73,295	123,0	2,6	Betulia, Santander
2649	2020/01/28	00:21:04	0,505	-78,603	1,0	2,1	Colombia-Ecuador
2650	2020/01/28	00:22:23	4,292	-76,697	92,0	1,5	El Litoral del San Juan (Docordó), Choocó
2651	2020/01/28	00:31:40	3,873	-76,693	97,0	1,5	Calima (El Darién), Valle del Cauca
2652	2020/01/28	00:56:44	2,929	-74,769	4,0	1,2	Uribe, Meta
2653	2020/01/28	01:02:18	6,78	-73,047	141,0	1,6	Los Santos, Santander
2654	2020/01/28	01:11:05	3,41	-74,234	0,0	1,0	Mesetas, Meta
2655	2020/01/28	01:12:40	3,381	-74,262	0,0	1,7	Mesetas, Meta
2656	2020/01/28	01:17:45	3,43	-76,12	18,0	1,2	Pradera, Valle del Cauca
2657	2020/01/28	01:22:35	6,825	-73,149	143,0	2,0	Los Santos, Santander
2658	2020/01/28	01:44:49	6,732	-73,59	94,0	1,9	El Carmen, Santander
2659	2020/01/28	01:49:22	6,811	-73,161	149,0	1,9	Los Santos, Santander
2660	2020/01/28	01:58:22	6,911	-73,067	150,0	1,7	Piedecuesta, Santander
2661	2020/01/28	02:21:44	6,86	-73,134	148,0	2,4	Los Santos, Santander
2662	2020/01/28	02:30:20	2,453	-75,505	16,0	1,2	Gigante, Huila
2663	2020/01/28	03:09:34	6,601	-73,575	16,0	1,1	El Carmen, Santander

N	FECHA	H:M:S	LAT	LON	Z	M	UBICACIÓN
2664	2020/01/28	03:29:08	6,8	-73,178	146,0	1,5	Los Santos, Santander
2665	2020/01/28	03:33:28	4,422	-73,525	11,0	1,4	Medina, Cundinamarca
2666	2020/01/28	04:03:50	1,332	-77,236	0,0	1,1	Chachaguí, Nariño
2667	2020/01/28	04:36:47	6,808	-73,181	147,0	1,7	Los Santos, Santander
2668	2020/01/28	04:38:15	5,027	-76,507	69,0	2,1	Condoto, Chocó
2669	2020/01/28	04:52:41	3,416	-74,275	9,0	1,1	Mesetas, Meta
2670	2020/01/28	05:04:36	5,804	-74,288	11,0	1,5	Puerto Boyacá, Boyacá
2671	2020/01/28	05:07:56	6,774	-76,635	1,0	1,3	Murindó, Antioquia
2672	2020/01/28	05:11:35	6,831	-73,167	146,0	2,1	Los Santos, Santander
2673	2020/01/28	05:38:16	6,792	-73,188	144,0	1,6	Los Santos, Santander
2674	2020/01/28	05:53:43	2,192	-76,578	9,0	0,5	Sotará (Paispamba), Cauca
2675	2020/01/28	06:23:18	6,807	-73,185	145,0	1,6	Los Santos, Santander
2676	2020/01/28	06:45:31	6,778	-73,156	145,0	1,3	Los Santos, Santander
2677	2020/01/28	07:14:12	6,847	-73,195	143,0	1,4	Zapatoca, Santander
2678	2020/01/28	07:52:44	10,846	-73,199	83,0	1,7	San Juan del Cesar, la Guajira
2679	2020/01/28	08:09:05	10,078	-72,953	128,0	2,1	Agustín Codazzi, Cesar
2680	2020/01/28	08:16:06	3,394	-74,246	1,0	0,7	Mesetas, Meta
2681	2020/01/28	08:16:32	6,765	-73,203	148,0	1,3	Villanueva, Santander
2682	2020/01/28	08:21:04	1,221	-77,42	8,0	2,8	Área de Influencia Volcan Galeras
2683	2020/01/28	08:27:45	3,229	-74,541	0,0	0,7	Uribe, Meta
2684	2020/01/28	08:41:24	6,836	-73,188	149,0	2,0	Zapatoca, Santander
2685	2020/01/28	09:01:54	4,131	-76,142	1,0	2,3	Andalucía, Valle del Cauca
2686	2020/01/28	09:21:22	2,485	-75,41	9,0	1,2	Hobo, Huila
2687	2020/01/28	09:21:31	7,704	-73,268	125,0	3,7	La Esperanza, Norte de Santander
2688	2020/01/28	09:48:54	6,764	-73,576	105,0	1,9	El Carmen, Santander
2689	2020/01/28	09:50:58	6,858	-73,362	127,0	1,7	San Vicente de Chucurí, Santander
2690	2020/01/28	09:56:48	6,973	-73,186	150,0	1,4	Girón, Santander
2691	2020/01/28	10:43:41	6,824	-73,171	146,0	1,9	Los Santos, Santander
2692	2020/01/28	11:25:01	9,188	-73,232	21,0	1,8	Norte Colombia
2693	2020/01/28	12:47:21	3,418	-74,189	3,0	2,7	Mesetas, Meta
2694	2020/01/28	13:08:54	6,822	-73,228	146,0	1,7	Zapatoca, Santander
2695	2020/01/28	13:52:17	6,803	-73,115	147,0	1,8	Los Santos, Santander
2696	2020/01/28	14:20:19	6,788	-73,116	153,0	3,4	Los Santos, Santander
2697	2020/01/28	14:52:39	2,137	-75,57	5,0	1,2	Garzón, Huila
2698	2020/01/28	15:08:08	7,188	-73,508	18,0	1,4	Sabana de Torres, Santander
2699	2020/01/28	15:18:37	3,422	-74,182	4,0	0,9	Mesetas, Meta
2700	2020/01/28	15:25:22	3,707	-76,964	21,0	1,4	Buenaventura, Valle del Cauca
2701	2020/01/28	15:31:31	6,763	-73,185	144,0	1,9	Los Santos, Santander
2702	2020/01/28	15:34:31	6,066	-73,686	112,0	1,9	Vélez, Santander
2703	2020/01/28	16:58:52	6,795	-73,252	141,0	1,8	Zapatoca, Santander
2704	2020/01/28	17:54:20	3,418	-74,227	19,0	1,5	Mesetas, Meta
2705	2020/01/28	18:20:00	6,96	-73,847	24,0	1,6	Barrancabermeja, Santander
2706	2020/01/28	18:29:41	6,881	-73,279	130,0	1,3	Betulia, Santander
2707	2020/01/28	18:47:07	11,184	-72,672	23,0	2,3	Riohacha, la Guajira
2708	2020/01/28	19:09:51	3,422	-74,211	13,0	2,1	Mesetas, Meta
2709	2020/01/28	19:49:21	4,332	-76,747	24,0	3,3	El Litoral del San Juan (Docordó), Chocó

N	FECHA	H:M:S	LAT	LON	Z	M	UBICACIÓN
2710	2020/01/28	19:49:23	6,74	-73,16	146,0	1,9	Los Santos, Santander
2711	2020/01/28	20:22:01	6,773	-73,156	142,0	1,7	Los Santos, Santander
2712	2020/01/28	20:48:34	6,748	-73,578	105,0	1,8	El Carmen, Santander
2713	2020/01/28	21:41:20	6,398	-74,108	4,0	1,0	Cimitarra, Santander
2714	2020/01/28	22:13:46	3,349	-74,565	34,0	0,5	Uribe, Meta
2715	2020/01/28	22:18:40	6,802	-73,148	137,0	1,9	Los Santos, Santander
2716	2020/01/28	22:27:27	6,755	-73,171	142,0	1,5	Los Santos, Santander
2717	2020/01/28	22:41:33	6,252	-73,014	75,0	1,6	Coromoro, Santander
2718	2020/01/28	23:05:09	4,018	-76,769	52,0	2,0	El Litoral del San Juan (Docordó), Chocó
2719	2020/01/28	23:16:23	6,757	-73,096	144,0	1,9	Los Santos, Santander
2720	2020/01/28	23:21:15	8,448	-72,814	2,0	3,5	Tibú, Norte de Santander
2721	2020/01/29	00:01:08	6,809	-73,148	147,0	2,2	Los Santos, Santander
2722	2020/01/29	00:03:48	3,326	-74,21	32,0	1,3	Mesetas, Meta
2723	2020/01/29	00:06:14	3,451	-74,244	17,0	1,3	Mesetas, Meta
2724	2020/01/29	00:30:41	8,426	-72,884	5,0	1,5	Sardinata, Norte de Santander
2725	2020/01/29	00:43:46	4,035	-76,55	78,0	1,7	El Litoral del San Juan (Docordó), Chocó
2726	2020/01/29	01:02:19	3,336	-74,476	24,0	1,1	Uribe, Meta
2727	2020/01/29	01:10:17	3,359	-74,7	29,0	1,2	Colombia, Huila
2728	2020/01/29	01:36:01	7,19	-73,823	90,0	1,4	Barrancabermeja, Santander
2729	2020/01/29	01:51:46	6,484	-73,489	122,0	1,5	Simacota, Santander
2730	2020/01/29	02:08:21	2,008	-75,96	3,0	0,9	Elías, Huila
2731	2020/01/29	02:11:16	4,227	-76,188	128,0	1,2	Bugalagrande, Valle del Cauca
2732	2020/01/29	02:19:06	5,884	-74,41	69,0	1,5	Puerto Boyacá, Boyacá
2733	2020/01/29	02:20:08	11,174	-74,375	30,0	1,9	Mar Caribe
2734	2020/01/29	02:22:18	6,838	-73,224	145,0	1,6	Zapatoca, Santander
2735	2020/01/29	02:32:53	3,471	-74,421	36,0	1,2	Uribe, Meta
2736	2020/01/29	02:33:24	3,462	-74,234	18,0	1,4	Mesetas, Meta
2737	2020/01/29	02:42:13	3,7	-74,639	34,0	1,4	Dolores, Tolima
2738	2020/01/29	03:25:57	3,493	-74,222	7,0	1,9	Mesetas, Meta
2739	2020/01/29	03:29:08	7,82	-77,427	21,0	1,4	Panama-Colombia
2740	2020/01/29	03:32:02	6,168	-74,087	89,0	1,3	Bolívar, Santander
2741	2020/01/29	03:35:01	3,476	-74,138	12,0	1,4	Mesetas, Meta
2742	2020/01/29	03:35:21	7,208	-75,988	15,0	1,2	Ituango, Antioquia
2743	2020/01/29	03:42:07	6,822	-73,235	141,0	1,7	Zapatoca, Santander
2744	2020/01/29	04:11:16	6,853	-76,32	0,0	2,3	Dabeiba, Antioquia
2745	2020/01/29	04:17:29	6,849	-73,156	147,0	1,6	Los Santos, Santander
2746	2020/01/29	04:25:46	5,198	-78,303	17,0	2,7	Océano Pacífico
2747	2020/01/29	04:44:50	6,835	-76,295	4,0	2,0	Dabeiba, Antioquia
2748	2020/01/29	05:01:16	6,122	-73,504	125,0	1,7	San Benito, Santander
2749	2020/01/29	05:11:46	3,042	-75,921	3,0	0,9	Planadas, Tolima
2750	2020/01/29	05:13:30	6,814	-73,188	144,0	1,4	Zapatoca, Santander
2751	2020/01/29	05:14:14	6,816	-73,107	148,0	1,7	Los Santos, Santander
2752	2020/01/29	05:35:36	6,287	-77,331	25,0	1,8	Bahía Solano (Mutis), Chocó
2753	2020/01/29	05:41:09	6,844	-73,19	144,0	1,8	Zapatoca, Santander
2754	2020/01/29	05:46:05	6,785	-73,113	144,0	2,6	Los Santos, Santander
2755	2020/01/29	06:15:50	7,509	-74,439	3,0	1,9	Santa Rosa del Sur, Bolívar

N	FECHA	H:M:S	LAT	LON	Z	M	UBICACIÓN
2756	2020/01/29	06:34:55	6,804	-73,194	138,0	1,6	Zapatoca, Santander
2757	2020/01/29	06:41:52	6,871	-73,444	121,0	2,1	San Vicente de Chucurí, Santander
2758	2020/01/29	07:06:26	6,802	-73,16	149,0	1,5	Los Santos, Santander
2759	2020/01/29	07:11:58	6,898	-72,941	165,0	1,5	Santa Bárbara, Santander
2760	2020/01/29	07:17:47	6,807	-73,188	142,0	1,7	Los Santos, Santander
2761	2020/01/29	07:27:34	6,074	-73,856	105,0	1,4	El Peñón, Santander
2762	2020/01/29	08:05:16	6,79	-73,177	144,0	1,6	Los Santos, Santander
2763	2020/01/29	08:16:20	6,764	-73,171	137,0	1,5	Los Santos, Santander
2764	2020/01/29	08:29:19	3,635	-74,113	2,0	1,5	Lejanías, Meta
2765	2020/01/29	08:42:24	1,801	-77,4	26,0	0,7	El Rosario, Nariño
2766	2020/01/29	08:49:53	6,82	-73,136	150,0	2,5	Los Santos, Santander
2767	2020/01/29	09:07:12	6,252	-73,595	16,0	1,1	La Paz, Santander
2768	2020/01/29	09:12:19	3,645	-74,108	0,0	1,4	Lejanías, Meta
2769	2020/01/29	09:29:16	12,486	-71,382	15,0	2,9	Mar Caribe
2770	2020/01/29	09:38:47	6,797	-73,176	147,0	1,4	Los Santos, Santander
2771	2020/01/29	09:46:23	6,794	-73,17	149,0	1,5	Los Santos, Santander
2772	2020/01/29	09:59:06	6,823	-76,257	0,0	2,0	Frontino, Antioquia
2773	2020/01/29	10:06:40	3,29	-74,392	18,0	1,1	Uribe, Meta
2774	2020/01/29	10:12:38	6,509	-73,341	148,0	1,6	Hato, Santander
2775	2020/01/29	10:30:59	6,839	-73,192	151,0	1,9	Zapatoca, Santander
2776	2020/01/29	10:35:20	2,076	-75,723	1,0	1,4	Altamira, Huila
2777	2020/01/29	11:06:05	6,833	-73,144	147,0	2,1	Los Santos, Santander
2778	2020/01/29	11:50:00	3,43	-74,188	2,0	1,5	Mesetas, Meta
2779	2020/01/29	11:58:29	5,26	-73,742	145,0	1,8	Cucunubá, Cundinamarca
2780	2020/01/29	12:02:21	10,815	-73,316	78,0	1,8	Valledupar, Cesar
2781	2020/01/29	12:09:05	6,793	-73,176	149,0	1,4	Los Santos, Santander
2782	2020/01/29	12:31:21	3,454	-74,212	3,0	1,7	Mesetas, Meta
2783	2020/01/29	12:38:19	7,281	-77,287	73,0	2,4	Riosucio, Chocó
2784	2020/01/29	14:31:33	3,387	-74,221	31,0	1,6	Mesetas, Meta
2785	2020/01/29	15:17:40	6,824	-73,174	130,0	1,3	Los Santos, Santander
2786	2020/01/29	15:26:59	6,784	-73,206	144,0	1,9	Zapatoca, Santander
2787	2020/01/29	15:47:37	3,632	-76,653	66,0	1,4	Dagua, Valle del Cauca
2788	2020/01/29	16:43:12	4,227	-76,838	31,0	2,1	El Litoral del San Juan (Docordó), Chocó
2789	2020/01/29	16:53:14	6,807	-73,201	145,0	1,9	Zapatoca, Santander
2790	2020/01/29	17:38:26	6,795	-73,124	138,0	2,0	Los Santos, Santander
2791	2020/01/29	18:10:52	6,808	-73,162	145,0	2,6	Los Santos, Santander
2792	2020/01/29	19:13:00	6,773	-73,16	136,0	1,6	Los Santos, Santander
2793	2020/01/29	20:34:03	11,798	-73,492	0,0	1,8	Mar Caribe
2794	2020/01/29	20:34:23	2,522	-75,436	16,0	1,6	Hobo, Huila
2795	2020/01/29	21:18:39	4,318	-82,184	5,0	3,0	Océano Pacífico
2796	2020/01/29	22:08:11	5,009	-75,886	107,0	2,0	Viterbo, Caldas
2797	2020/01/29	22:49:38	6,79	-73,191	144,0	2,0	Los Santos, Santander
2798	2020/01/29	23:05:49	6,262	-76,172	31,0	1,4	Urrao, Antioquia
2799	2020/01/29	23:35:55	6,843	-76,266	13,0	1,1	Dabeiba, Antioquia
2800	2020/01/29	23:36:40	3,28	-74,24	34,0	0,9	Mesetas, Meta
2801	2020/01/29	23:56:15	9,717	-73,057	7,0	1,1	Becerrill, Cesar

N	FECHA	H:M:S	LAT	LON	Z	M	UBICACIÓN
2802	2020/01/30	00:24:56	6,835	-73,197	143,0	1,9	Zapatoca, Santander
2803	2020/01/30	00:31:52	3,525	-74,52	4,0	0,7	Uribe, Meta
2804	2020/01/30	00:34:27	3,295	-74,413	15,0	0,9	Uribe, Meta
2805	2020/01/30	00:43:24	6,828	-73,171	147,0	2,1	Los Santos, Santander
2806	2020/01/30	00:59:59	6,816	-73,172	147,0	2,1	Los Santos, Santander
2807	2020/01/30	01:17:30	3,947	-75,549	3,0	0,8	San Antonio, Tolima
2808	2020/01/30	01:35:30	2,406	-75,688	3,0	0,9	Paicol, Huila
2809	2020/01/30	01:52:15	5,632	-74,891	18,0	1,3	Samaná, Caldas
2810	2020/01/30	02:02:57	6,805	-73,183	146,0	1,4	Los Santos, Santander
2811	2020/01/30	02:29:21	6,84	-73,178	148,0	2,3	Zapatoca, Santander
2812	2020/01/30	02:46:27	3,364	-74,364	0,0	0,9	Uribe, Meta
2813	2020/01/30	03:00:25	6,9	-73,397	121,0	1,5	San Vicente de Chucurí, Santander
2814	2020/01/30	03:06:58	4,792	-76,148	110,0	1,2	El Cairo, Valle del Cauca
2815	2020/01/30	03:29:46	6,791	-73,187	142,0	1,5	Los Santos, Santander
2816	2020/01/30	03:43:21	6,753	-73,134	143,0	1,4	Los Santos, Santander
2817	2020/01/30	04:02:01	6,812	-73,147	147,0	1,6	Los Santos, Santander
2818	2020/01/30	04:37:58	4,015	-73,936	48,0	1,1	Acacías, Meta
2819	2020/01/30	04:45:08	3,451	-74,223	10,0	1,0	Mesetas, Meta
2820	2020/01/30	04:52:12	6,814	-73,184	136,0	1,5	Zapatoca, Santander
2821	2020/01/30	05:02:38	3,442	-74,18	3,0	1,6	Mesetas, Meta
2822	2020/01/30	05:04:04	6,806	-73,141	148,0	2,0	Los Santos, Santander
2823	2020/01/30	05:06:31	8,772	-73,176	111,0	1,6	Teorama, Norte de Santander
2824	2020/01/30	05:20:37	2,053	-75,003	5,0	1,5	Puerto Rico, Caquetá
2825	2020/01/30	05:36:25	6,677	-74,757	14,0	1,5	Yalí, Antioquia
2826	2020/01/30	05:50:37	6,823	-73,162	151,0	2,1	Los Santos, Santander
2827	2020/01/30	06:33:44	6,843	-73,144	147,0	4,4	Los Santos, Santander
2828	2020/01/30	08:33:22	6,836	-73,22	148,0	1,8	Zapatoca, Santander
2829	2020/01/30	08:46:51	5,272	-73,746	144,0	2,5	Cucunubá, Cundinamarca
2830	2020/01/30	10:16:36	3,413	-74,192	0,0	1,7	Mesetas, Meta
2831	2020/01/30	10:47:11	3,444	-74,188	4,0	1,6	Mesetas, Meta
2832	2020/01/30	12:25:02	1,768	-76,36	4,0	1,6	San Agustín, Huila
2833	2020/01/30	12:51:53	3,409	-74,182	2,0	2,9	Mesetas, Meta
2834	2020/01/30	14:05:31	2,436	-75,478	25,0	1,3	Gigante, Huila
2835	2020/01/30	14:11:31	6,243	-73,815	89,0	2,5	Landázuri, Santander
2836	2020/01/30	14:28:42	6,755	-73,249	131,0	1,3	Zapatoca, Santander
2837	2020/01/30	14:49:56	6,112	-73,876	95,0	1,5	El Peñón, Santander
2838	2020/01/30	15:39:38	6,577	-73,462	109,0	2,1	El Carmen, Santander
2839	2020/01/30	16:10:50	3,443	-74,194	13,0	1,7	Mesetas, Meta
2840	2020/01/30	16:12:50	6,785	-73,14	146,0	2,4	Los Santos, Santander
2841	2020/01/30	16:17:24	6,775	-73,102	147,0	1,4	Los Santos, Santander
2842	2020/01/30	16:57:21	3,896	-75,856	1,0	1,0	Tuluá, Valle del Cauca
2843	2020/01/30	17:50:52	6,794	-73,147	147,0	1,8	Los Santos, Santander
2844	2020/01/30	18:05:03	6,809	-73,146	149,0	3,5	Los Santos, Santander
2845	2020/01/30	18:18:27	3,392	-74,204	21,0	1,9	Mesetas, Meta
2846	2020/01/30	19:19:14	4,343	-76,006	16,0	1,1	Zarzal, Valle del Cauca
2847	2020/01/30	20:43:35	3,389	-74,238	14,0	1,2	Mesetas, Meta

N	FECHA	H:M:S	LAT	LON	Z	M	UBICACIÓN
2848	2020/01/30	20:58:43	6,831	-73,16	143,0	3,4	Los Santos, Santander
2849	2020/01/30	21:21:47	6,732	-73,193	121,0	1,6	Villanueva, Santander
2850	2020/01/30	23:26:34	9,129	-77,493	26,0	2,2	Cerca de la Costa de Colombia
2851	2020/01/31	00:05:49	3,32	-74,162	14,0	1,6	Mesetas, Meta
2852	2020/01/31	00:10:57	6,828	-73,168	147,0	3,0	Los Santos, Santander
2853	2020/01/31	00:38:30	6,775	-73,192	140,0	1,8	Los Santos, Santander
2854	2020/01/31	00:47:28	6,842	-73,204	140,0	1,9	Zapatoca, Santander
2855	2020/01/31	01:03:54	6,833	-73,16	142,0	1,7	Los Santos, Santander
2856	2020/01/31	01:05:28	6,842	-73,15	151,0	3,1	Los Santos, Santander
2857	2020/01/31	01:17:23	3,426	-74,173	6,0	1,9	Mesetas, Meta
2858	2020/01/31	01:41:50	7,542	-76,962	19,0	1,7	Riosucio, Chocó
2859	2020/01/31	01:45:24	1,906	-76,044	13,0	1,0	Pitalito, Huila
2860	2020/01/31	02:04:13	6,683	-74,153	73,0	1,1	Cimitarra, Santander
2861	2020/01/31	02:10:29	4,41	-76,75	29,0	2,0	Istmina, Chocó
2862	2020/01/31	02:25:26	6,805	-73,18	143,0	1,6	Los Santos, Santander
2863	2020/01/31	02:30:35	6,798	-73,136	140,0	1,9	Los Santos, Santander
2864	2020/01/31	02:33:23	6,823	-73,113	147,0	1,6	Los Santos, Santander
2865	2020/01/31	02:43:29	6,54	-73,614	107,0	1,4	Simacota, Santander
2866	2020/01/31	02:50:23	5,426	-74,45	7,0	1,2	Caparrapí, Cundinamarca
2867	2020/01/31	02:51:27	5,84	-73,771	115,0	1,8	Albania, Santander
2868	2020/01/31	02:57:32	6,814	-76,253	0,0	1,4	Frontino, Antioquia
2869	2020/01/31	03:20:57	7,498	-75,485	51,0	1,3	Tarazá, Antioquia
2870	2020/01/31	03:31:25	6,8	-73,178	140,0	1,8	Los Santos, Santander
2871	2020/01/31	03:44:54	6,82	-73,152	147,0	2,5	Los Santos, Santander
2872	2020/01/31	04:17:17	3,249	-74,477	14,0	0,7	Uribe, Meta
2873	2020/01/31	04:18:49	6,781	-73,156	149,0	1,6	Los Santos, Santander
2874	2020/01/31	04:40:42	6,841	-73,147	148,0	1,6	Los Santos, Santander
2875	2020/01/31	04:56:40	6,79	-73,19	144,0	1,6	Los Santos, Santander
2876	2020/01/31	05:09:13	6,893	-73,155	149,0	1,5	Girón, Santander
2877	2020/01/31	05:11:39	6,908	-73,966	31,0	1,4	Barrancabermeja, Santander
2878	2020/01/31	05:46:46	6,683	-74,031	112,0	1,6	Puerto Parra, Santander
2879	2020/01/31	05:48:05	6,816	-73,121	149,0	1,7	Los Santos, Santander
2880	2020/01/31	06:00:42	6,113	-73,82	108,0	1,4	El Peñón, Santander
2881	2020/01/31	06:30:15	6,827	-73,156	144,0	2,1	Los Santos, Santander
2882	2020/01/31	06:41:54	5,654	-73,966	118,0	1,5	Pauna, Boyacá
2883	2020/01/31	07:39:49	6,773	-73,156	143,0	1,8	Los Santos, Santander
2884	2020/01/31	08:02:38	6,83	-73,2	145,0	1,6	Zapatoca, Santander
2885	2020/01/31	08:17:10	5,787	-73,946	114,0	1,4	Florián, Santander
2886	2020/01/31	08:31:59	3,385	-74,26	17,0	0,8	Mesetas, Meta
2887	2020/01/31	08:33:51	3,279	-74,42	16,0	0,8	Uribe, Meta
2888	2020/01/31	08:46:03	6,786	-73,149	145,0	1,6	Los Santos, Santander
2889	2020/01/31	08:47:19	6,795	-73,169	143,0	1,7	Los Santos, Santander
2890	2020/01/31	09:00:34	6,881	-73,189	152,0	1,6	Zapatoca, Santander
2891	2020/01/31	09:47:07	6,812	-73,138	152,0	1,9	Los Santos, Santander
2892	2020/01/31	10:26:41	6,79	-73,168	144,0	1,9	Los Santos, Santander
2893	2020/01/31	11:37:54	7,92	-72,982	0,0	1,9	Villa Caro, Norte de Santander

N	FECHA	H:M:S	LAT	LON	Z	M	UBICACIÓN
2894	2020/01/31	11:58:01	5,15	-73,13	0,0	1,5	Miraflores, Boyacá
2895	2020/01/31	12:05:46	5,092	-73,089	0,0	1,5	Campohermoso, Boyacá
2896	2020/01/31	12:50:53	6,838	-73,134	150,0	2,0	Los Santos, Santander
2897	2020/01/31	13:18:10	6,807	-73,144	152,0	2,4	Los Santos, Santander
2898	2020/01/31	13:43:11	4,116	-76,591	64,0	1,4	El Litoral del San Juan (Docordó), Chocó
2899	2020/01/31	13:50:01	7,567	-73,404	98,0	2,0	La Esperanza, Norte de Santander
2900	2020/01/31	14:32:06	5,688	-73,838	100,0	1,4	Chiquinquirá, Boyacá
2901	2020/01/31	14:51:25	8,813	-73,697	98,0	1,9	Tamalameque, Cesar
2902	2020/01/31	16:29:54	5,08	-74,767	31,0	0,6	Honda, Tolima
2903	2020/01/31	17:30:10	3,005	-78,061	20,0	1,3	Océano Pacífico
2904	2020/01/31	18:02:06	3,632	-74,391	17,0	0,9	Uribe, Meta
2905	2020/01/31	18:17:14	4,349	-76,166	131,0	1,8	Bolívar, Valle del Cauca
2906	2020/01/31	18:55:53	2,958	-74,626	59,0	1,2	Uribe, Meta
2907	2020/01/31	20:06:20	3,01	-78,066	2,0	1,5	Océano Pacífico
2908	2020/01/31	20:09:29	4,416	-75,102	34,0	1,2	Ibagué, Tolima
2909	2020/01/31	20:53:57	2,705	-75,013	44,0	1,5	San Vicente del Caguán, Caquetá
2910	2020/01/31	20:58:08	6,798	-73,16	143,0	2,1	Los Santos, Santander
2911	2020/01/31	22:15:55	6,797	-73,155	149,0	1,9	Los Santos, Santander
2912	2020/01/31	22:35:26	3,824	-74,52	57,0	1,0	Colombia, Huila
2913	2020/02/01	00:01:06	3,402	-74,278	6,0	1,3	Mesetas, Meta
2914	2020/02/01	00:03:28	3,185	-74,499	17,0	0,8	Uribe, Meta
2915	2020/02/01	00:13:43	3,543	-74,455	10,0	0,9	Uribe, Meta
2916	2020/02/01	00:21:07	3,378	-74,222	4,0	1,1	Mesetas, Meta
2917	2020/02/01	00:47:32	6,815	-73,155	146,0	2,1	Los Santos, Santander
2918	2020/02/01	00:50:02	6,2	-72,298	0,0	2,9	La Salina, Casanare
2919	2020/02/01	01:10:43	4,29	-75,792	18,0	1,3	Caicedonia, Valle del Cauca
2920	2020/02/01	01:38:48	6,818	-73,158	148,0	2,2	Los Santos, Santander
2921	2020/02/01	01:43:49	6,818	-73,135	139,0	1,7	Los Santos, Santander
2922	2020/02/01	01:56:05	6,846	-73,186	135,0	2,0	Zapatoca, Santander
2923	2020/02/01	02:04:23	6,635	-76,774	18,0	1,7	Vigia del Fuerte, Antioquia
2924	2020/02/01	02:26:10	1,32	-78,647	93,0	2,0	Tumaco, Nariño
2925	2020/02/01	02:52:09	3,426	-74,186	0,0	1,5	Mesetas, Meta
2926	2020/02/01	02:55:14	6,819	-73,18	134,0	1,5	Los Santos, Santander
2927	2020/02/01	02:57:20	6,812	-73,125	147,0	2,1	Los Santos, Santander
2928	2020/02/01	03:53:13	4,738	-76,153	92,0	2,4	Argelia, Valle del Cauca
2929	2020/02/01	04:07:50	6,854	-73,085	169,0	1,8	Los Santos, Santander
2930	2020/02/01	04:19:20	6,422	-72,676	157,0	1,7	Tipacoque, Boyacá
2931	2020/02/01	04:59:45	6,845	-73,139	151,0	2,7	Los Santos, Santander
2932	2020/02/01	05:32:30	2,631	-74,84	0,0	1,6	San Vicente del Caguán, Caquetá
2933	2020/02/01	05:45:56	8,175	-75,297	21,0	3,5	Ayapel, Córdoba
2934	2020/02/01	06:04:20	8,152	-75,174	29,0	1,7	Ayapel, Córdoba
2935	2020/02/01	06:07:30	3,455	-74,21	2,0	1,6	Mesetas, Meta
2936	2020/02/01	06:26:14	6,848	-73,098	162,0	2,0	Los Santos, Santander
2937	2020/02/01	06:30:07	6,831	-73,11	152,0	2,9	Los Santos, Santander
2938	2020/02/01	06:42:48	6,733	-73,125	169,0	1,6	Los Santos, Santander
2939	2020/02/01	06:47:30	3,453	-74,169	0,0	0,9	Mesetas, Meta

N	FECHA	H:M:S	LAT	LON	Z	M	UBICACIÓN
2940	2020/02/01	06:53:21	5,718	-73,923	130,0	1,3	Tununguá, Boyacá
2941	2020/02/01	07:17:10	12,032	-72,441	29,0	2,2	Mar Caribe
2942	2020/02/01	07:52:01	6,835	-73,189	144,0	2,7	Zapatoca, Santander
2943	2020/02/01	07:57:27	6,889	-73,078	146,0	1,7	Piedecuesta, Santander
2944	2020/02/01	08:07:29	6,744	-73,054	163,0	1,7	Aratoca, Santander
2945	2020/02/01	08:15:03	2,461	-75,317	37,0	1,7	Algeciras, Huila
2946	2020/02/01	08:17:55	6,71	-73,688	103,0	1,6	El Carmen, Santander
2947	2020/02/01	08:39:25	3,444	-74,222	0,0	1,7	Mesetas, Meta
2948	2020/02/01	08:53:51	3,272	-74,432	30,0	1,0	Uribe, Meta
2949	2020/02/01	09:12:25	7,171	-72,858	190,0	1,9	Tona, Santander
2950	2020/02/01	09:28:20	6,536	-72,62	0,0	1,5	San Miguel, Santander
2951	2020/02/01	09:30:42	8,121	-72,997	169,0	1,7	Bucarasica, Norte de Santander
2952	2020/02/01	09:48:17	6,68	-76,576	0,0	1,3	Frontino, Antioquia
2953	2020/02/01	10:04:09	1,836	-76,119	31,0	1,1	Pitalito, Huila
2954	2020/02/01	10:26:52	6,837	-73,189	149,0	4,5	Zapatoca, Santander
2955	2020/02/01	11:09:48	6,905	-76,168	0,0	1,7	Uramita, Antioquia
2956	2020/02/01	12:14:02	6,819	-73,17	142,0	1,8	Los Santos, Santander
2957	2020/02/01	12:21:05	6,875	-73,122	128,0	1,8	Los Santos, Santander
2958	2020/02/01	12:55:46	3,406	-74,171	3,0	1,3	Mesetas, Meta
2959	2020/02/01	12:56:41	10,454	-73,302	86,0	2,0	Valledupar, Cesar
2960	2020/02/01	13:28:36	7,182	-73,051	21,0	1,5	Tona, Santander
2961	2020/02/01	13:41:52	4,01	-76,412	129,0	1,4	Riofrío, Valle del Cauca
2962	2020/02/01	14:02:19	5,209	-73,733	146,0	2,4	Suesca, Cundinamarca
2963	2020/02/01	14:10:25	3,864	-76,159	105,0	1,5	Buga, Valle del Cauca
2964	2020/02/01	14:48:54	3,453	-74,223	11,0	1,5	Mesetas, Meta
2965	2020/02/01	15:03:14	3,358	-74,204	32,0	1,4	Mesetas, Meta
2966	2020/02/01	16:07:48	6,832	-73,178	145,0	2,0	Zapatoca, Santander
2967	2020/02/01	16:35:43	3,41	-74,166	22,0	1,2	Mesetas, Meta
2968	2020/02/01	16:51:06	3,358	-74,278	29,0	1,2	Mesetas, Meta
2969	2020/02/01	17:18:43	7,234	-75,744	24,0	1,5	Ituango, Antioquia
2970	2020/02/01	17:33:32	3,674	-74,534	31,0	1,0	Colombia, Huila
2971	2020/02/01	17:50:51	5,885	-73,622	99,0	1,5	Puente Nacional, Santander
2972	2020/02/01	17:52:14	6,794	-73,188	148,0	2,0	Los Santos, Santander
2973	2020/02/01	18:31:39	3,452	-74,257	24,0	1,7	Mesetas, Meta
2974	2020/02/01	18:33:41	6,843	-73,171	147,0	2,0	Zapatoca, Santander
2975	2020/02/01	18:36:15	3,392	-74,223	23,0	1,3	Mesetas, Meta
2976	2020/02/01	19:18:24	3,05	-74,766	30,0	1,2	Uribe, Meta
2977	2020/02/01	20:18:50	6,777	-73,394	123,0	1,7	San Vicente de Chucurí, Santander
2978	2020/02/01	20:39:49	3,442	-74,162	0,0	1,4	Mesetas, Meta
2979	2020/02/01	22:10:14	5,622	-74,351	80,0	1,2	Yacopí, Cundinamarca
2980	2020/02/01	22:19:32	6,917	-73,098	128,0	1,6	Piedecuesta, Santander
2981	2020/02/01	22:38:39	10,488	-72,96	115,0	2,1	Urumita, la Guajira
2982	2020/02/01	23:08:21	3,342	-74,145	30,0	1,2	Mesetas, Meta
2983	2020/02/01	23:16:48	6,753	-73,158	136,0	2,1	Los Santos, Santander
2984	2020/02/01	23:31:46	6,775	-73,183	144,0	1,6	Los Santos, Santander
2985	2020/02/01	23:39:00	3,446	-74,12	18,0	1,2	Mesetas, Meta

N	FECHA	H:M:S	LAT	LON	Z	M	UBICACIÓN
2986	2020/02/01	23:39:30	6,754	-73,147	149,0	2,2	Los Santos, Santander
2987	2020/02/02	00:32:35	2,033	-76,048	4,0	1,5	Oporapa, Huila
2988	2020/02/02	00:38:59	3,224	-74,511	0,0	0,8	Uribe, Meta
2989	2020/02/02	00:40:55	5,916	-72,552	0,0	1,9	Socotá, Boyacá
2990	2020/02/02	00:41:49	3,97	-73,834	45,0	1,3	Acacías, Meta
2991	2020/02/02	00:57:26	7,731	-74,078	23,0	1,3	Simití, Bolívar
2992	2020/02/02	01:02:38	6,17	-73,668	110,0	2,0	La Paz, Santander
2993	2020/02/02	01:04:48	2,711	-76,849	20,0	1,2	Cajibío, Cauca
2994	2020/02/02	01:11:14	6,858	-73,14	146,0	1,5	Los Santos, Santander
2995	2020/02/02	01:18:55	3,315	-74,126	11,0	1,4	Mesetas, Meta
2996	2020/02/02	01:28:19	2,5	-75,387	19,0	1,7	Hobo, Huila
2997	2020/02/02	01:38:17	6,814	-73,16	146,0	2,3	Los Santos, Santander
2998	2020/02/02	01:49:13	6,359	-73,688	102,0	1,8	La Paz, Santander
2999	2020/02/02	02:09:26	4,328	-76,807	18,0	1,5	El Litoral del San Juan (Docordó), Chocó
3000	2020/02/02	02:32:14	6,62	-73,184	146,0	1,6	Barichara, Santander
3001	2020/02/02	02:38:56	6,764	-73,168	142,0	2,0	Los Santos, Santander
3002	2020/02/02	02:39:52	2,136	-75,696	21,0	1,1	Altamira, Huila
3003	2020/02/02	02:53:13	7,589	-73,834	80,0	2,2	San Pablo, Bolívar
3004	2020/02/02	03:04:59	8,168	-75,243	16,0	1,9	Ayapel, Córdoba
3005	2020/02/02	03:25:17	3,424	-74,639	24,0	1,0	Colombia, Huila
3006	2020/02/02	03:30:49	2,54	-75,505	6,0	1,3	Hobo, Huila
3007	2020/02/02	03:46:21	7,862	-77,792	9,0	2,1	Panama-Colombia
3008	2020/02/02	03:50:33	3,404	-74,188	5,0	1,2	Mesetas, Meta
3009	2020/02/02	03:55:51	2,253	-77,261	67,0	1,7	Argelia, Cauca
3010	2020/02/02	04:19:25	6,754	-73,216	151,0	1,7	Villanueva, Santander
3011	2020/02/02	04:33:31	3,396	-75,028	3,0	2,2	Villavieja, Huila
3012	2020/02/02	04:37:24	6,828	-73,187	142,0	2,1	Zapatoca, Santander
3013	2020/02/02	04:40:50	6,827	-73,129	153,0	1,9	Los Santos, Santander
3014	2020/02/02	04:47:09	3,425	-74,165	0,0	3,3	Mesetas, Meta
3015	2020/02/02	05:02:58	3,429	-74,164	0,0	2,0	Mesetas, Meta
3016	2020/02/02	05:39:43	3,445	-74,166	0,0	0,9	Mesetas, Meta
3017	2020/02/02	06:31:10	3,42	-74,184	0,0	2,0	Mesetas, Meta
3018	2020/02/02	06:32:00	6,86	-73,128	148,0	3,4	Los Santos, Santander
3019	2020/02/02	06:48:59	4,954	-74,335	0,0	1,5	La Vega, Cundinamarca
3020	2020/02/02	06:55:44	5,256	-77,61	10,0	2,7	Océano Pacifico
3021	2020/02/02	06:58:19	5,297	-73,769	151,0	1,8	Ubaté, Cundinamarca
3022	2020/02/02	07:44:27	7,198	-75,368	2,0	1,3	Valdivia, Antioquia
3023	2020/02/02	08:19:51	6,791	-73,168	142,0	1,7	Los Santos, Santander
3024	2020/02/02	08:33:43	6,951	-73,086	119,0	1,7	Piedecuesta, Santander
3025	2020/02/02	08:34:14	0,231	-77,323	0,0	2,0	Colombia-Ecuador
3026	2020/02/02	08:40:27	6,809	-73,262	145,0	1,6	Zapatoca, Santander
3027	2020/02/02	08:55:20	1,827	-76,082	3,0	2,1	Pitalito, Huila
3028	2020/02/02	09:17:13	6,828	-73,186	152,0	1,7	Zapatoca, Santander
3029	2020/02/02	09:31:13	6,82	-73,123	146,0	3,7	Los Santos, Santander
3030	2020/02/02	10:02:35	6,834	-73,178	145,0	1,7	Zapatoca, Santander
3031	2020/02/02	10:25:58	6,844	-73,148	151,0	2,0	Los Santos, Santander

N	FECHA	H:M:S	LAT	LON	Z	M	UBICACIÓN
3032	2020/02/02	10:34:33	6,86	-73,155	141,0	2,6	Los Santos, Santander
3033	2020/02/02	11:10:19	6,253	-73,599	113,0	1,8	La Paz, Santander
3034	2020/02/02	11:18:50	6,843	-73,16	145,0	2,2	Los Santos, Santander
3035	2020/02/02	12:07:58	6,85	-73,184	146,0	1,7	Zapatoca, Santander
3036	2020/02/02	13:54:42	9,278	-73,321	0,0	1,7	Curumaní, Cesar
3037	2020/02/02	14:01:33	6,801	-73,068	149,0	1,7	Los Santos, Santander
3038	2020/02/02	14:04:54	6,79	-73,162	143,0	2,1	Los Santos, Santander
3039	2020/02/02	14:08:01	6,712	-73,35	119,0	1,3	Galán, Santander
3040	2020/02/02	14:17:30	3,191	-74,33	33,0	1,4	Uribe, Meta
3041	2020/02/02	14:38:48	2,018	-76,046	8,0	1,6	Oporapa, Huila
3042	2020/02/02	15:24:52	7,658	-72,535	4,0	1,6	Los Patios, Norte de Santander
3043	2020/02/02	15:30:49	3,389	-74,23	34,0	1,3	Mesetas, Meta
3044	2020/02/02	16:05:36	3,444	-74,222	20,0	1,8	Mesetas, Meta
3045	2020/02/02	16:08:09	3,443	-74,248	16,0	1,1	Mesetas, Meta
3046	2020/02/02	16:51:18	1,93	-75,935	0,0	1,5	Timaná, Huila
3047	2020/02/02	17:27:45	6,66	-76,845	22,0	1,6	Murindó, Antioquia
3048	2020/02/02	17:38:41	6,772	-73,127	141,0	1,9	Los Santos, Santander
3049	2020/02/02	18:14:12	6,835	-73,135	150,0	3,8	Los Santos, Santander
3050	2020/02/02	18:27:30	5,98	-76,142	52,0	1,7	El Carmen, Chocó
3051	2020/02/02	18:37:12	6,848	-73,173	145,0	1,6	Zapatoca, Santander
3052	2020/02/02	20:03:36	1,704	-76,678	4,0	1,2	Santa Rosa, Cauca
3053	2020/02/02	20:38:07	7,04	-76,303	15,0	1,5	Dabeiba, Antioquia
3054	2020/02/02	21:25:10	6,816	-73,182	141,0	1,9	Los Santos, Santander
3055	2020/02/02	21:40:07	8,718	-73,621	96,0	1,5	Pelaya, Cesar
3056	2020/02/02	22:19:00	4,622	-76,168	15,0	1,7	Versalles, Valle del Cauca
3057	2020/02/02	22:21:18	5,257	-73,721	146,0	2,2	Lenguazaque, Cundinamarca
3058	2020/02/02	22:43:56	7,728	-73,32	127,0	2,1	La Esperanza, Norte de Santander
3059	2020/02/02	22:45:08	1,897	-76,06	8,0	1,2	Pitalito, Huila
3060	2020/02/02	22:56:07	3,356	-74,283	29,0	1,5	Mesetas, Meta
3061	2020/02/02	23:13:34	4,44	-73,739	0,0	1,0	San Juanito, Meta
3062	2020/02/02	23:28:29	6,781	-73,193	134,0	1,7	Los Santos, Santander
3063	2020/02/02	23:39:39	8,502	-73,968	64,0	1,8	Rioviejo, Bolívar
3064	2020/02/03	00:30:35	3,416	-74,18	4,0	1,9	Mesetas, Meta
3065	2020/02/03	01:13:13	6,842	-73,179	144,0	2,0	Zapatoca, Santander
3066	2020/02/03	02:05:25	3,437	-74,254	1,0	1,2	Mesetas, Meta
3067	2020/02/03	02:21:45	3,378	-74,309	0,0	0,9	Uribe, Meta
3068	2020/02/03	02:38:43	6,828	-73,192	145,0	1,6	Zapatoca, Santander
3069	2020/02/03	02:41:51	6,813	-73,158	143,0	1,6	Los Santos, Santander
3070	2020/02/03	02:41:55	6,798	-76,792	21,0	1,9	Murindó, Antioquia
3071	2020/02/03	03:14:17	7,075	-72,199	0,0	2,7	Toledo, Norte de Santander
3072	2020/02/03	03:55:23	6,826	-73,197	144,0	1,5	Zapatoca, Santander
3073	2020/02/03	04:12:55	6,865	-73,16	149,0	2,4	Los Santos, Santander
3074	2020/02/03	04:21:30	3,441	-74,236	0,0	1,2	Mesetas, Meta
3075	2020/02/03	04:37:49	3,432	-74,198	4,0	1,4	Mesetas, Meta
3076	2020/02/03	04:46:46	10,208	-73,806	69,0	1,4	El Copey, Cesar
3077	2020/02/03	04:52:52	3,372	-74,198	5,0	1,0	Mesetas, Meta

N	FECHA	H:M:S	LAT	LON	Z	M	UBICACIÓN
3078	2020/02/03	04:53:31	7,668	-74,028	77,0	1,7	San Pablo, Bolívar
3079	2020/02/03	04:57:09	3,418	-74,228	6,0	1,0	Mesetas, Meta
3080	2020/02/03	05:00:27	3,417	-74,217	13,0	0,8	Mesetas, Meta
3081	2020/02/03	05:00:27	5,698	-74,265	90,0	1,1	Otanche, Boyacá
3082	2020/02/03	05:21:46	6,802	-73,159	151,0	1,6	Los Santos, Santander
3083	2020/02/03	05:23:37	3,463	-74,232	4,0	1,4	Mesetas, Meta
3084	2020/02/03	05:42:09	6,792	-73,138	143,0	2,2	Los Santos, Santander
3085	2020/02/03	05:50:54	6,586	-73,757	105,0	1,1	Simacota, Santander
3086	2020/02/03	05:56:20	3,411	-74,244	0,0	1,3	Mesetas, Meta
3087	2020/02/03	05:57:57	1,49	-78,238	90,0	2,2	Barbacoas, Nariño
3088	2020/02/03	06:15:17	6,809	-73,172	146,0	1,7	Los Santos, Santander
3089	2020/02/03	06:23:01	6,49	-74,727	64,0	1,1	Maceo, Antioquia
3090	2020/02/03	06:49:22	5,623	-73,848	122,0	1,6	Chiquinquirá, Boyacá
3091	2020/02/03	07:13:39	6,786	-73,093	149,0	2,1	Los Santos, Santander
3092	2020/02/03	07:32:30	6,83	-73,144	145,0	1,6	Los Santos, Santander
3093	2020/02/03	07:42:34	6,821	-73,179	140,0	2,1	Los Santos, Santander
3094	2020/02/03	07:47:28	6,834	-73,212	145,0	1,7	Zapatoca, Santander
3095	2020/02/03	07:51:39	3,406	-74,247	3,0	1,1	Mesetas, Meta
3096	2020/02/03	08:22:36	3,18	-74,516	0,0	0,8	Uribe, Meta
3097	2020/02/03	08:34:32	3,458	-74,223	3,0	1,0	Mesetas, Meta
3098	2020/02/03	08:37:00	3,411	-74,247	13,0	1,0	Mesetas, Meta
3099	2020/02/03	09:02:22	6,829	-73,192	149,0	1,6	Zapatoca, Santander
3100	2020/02/03	09:13:41	6,4	-73,621	115,0	1,4	Santa Helena del Opón, Santander
3101	2020/02/03	09:30:44	6,248	-73,837	94,0	2,4	Landázuri, Santander
3102	2020/02/03	09:45:20	5,278	-73,763	144,0	1,8	Cucunubá, Cundinamarca
3103	2020/02/03	09:59:47	6,403	-73,553	113,0	2,0	Santa Helena del Opón, Santander
3104	2020/02/03	10:04:25	6,806	-73,172	148,0	2,2	Los Santos, Santander
3105	2020/02/03	10:33:20	5,463	-72,661	0,0	2,2	Labranzagrando, Boyacá
3106	2020/02/03	10:46:55	3,438	-74,21	5,0	1,3	Mesetas, Meta
3107	2020/02/03	10:54:45	3,362	-74,204	6,0	1,3	Mesetas, Meta
3108	2020/02/03	11:02:25	8,632	-74,194	4,0	1,9	Tiquisio (Puerto Rico), Bolívar
3109	2020/02/03	11:08:22	10,688	-72,913	90,0	1,7	El Molino, la Guajira
3110	2020/02/03	11:58:03	3,471	-74,19	4,0	1,8	Mesetas, Meta
3111	2020/02/03	13:44:12	4,141	-76,127	123,0	1,4	Andalucía, Valle del Cauca
3112	2020/02/03	14:19:47	3,42	-74,19	3,0	2,6	Mesetas, Meta
3113	2020/02/03	14:24:42	6,32	-74,058	80,0	1,6	Cimitarra, Santander
3114	2020/02/03	14:34:19	3,395	-74,198	4,0	1,4	Mesetas, Meta
3115	2020/02/03	14:59:38	6,833	-73,499	111,0	1,4	San Vicente de Chucurí, Santander
3116	2020/02/03	15:04:23	6,754	-73,116	140,0	1,7	Los Santos, Santander
3117	2020/02/03	16:22:09	1,295	-77,259	9,0	2,3	Área de Influencia Volcan Galeras
3118	2020/02/03	17:28:32	3,21	-79,247	18,0	2,1	Océano Pacífico
3119	2020/02/03	17:38:53	1,966	-75,891	1,0	3,4	Timaná, Huila
3120	2020/02/03	17:50:15	3,144	-74,457	28,0	1,2	Uribe, Meta
3121	2020/02/03	18:30:57	3,688	-74,955	25,0	0,6	Prado, Tolima
3122	2020/02/03	18:40:53	11,009	-73,892	27,0	1,6	Santa Marta, Magdalena
3123	2020/02/03	18:49:44	5,267	-73,739	148,0	2,4	Cucunubá, Cundinamarca

N	FECHA	H:M:S	LAT	LON	Z	M	UBICACIÓN
3124	2020/02/03	18:52:55	5,226	-73,694	131,0	1,5	Suesca, Cundinamarca
3125	2020/02/03	19:12:12	3,085	-74,494	9,0	1,0	Uribe, Meta
3126	2020/02/03	19:57:18	6,829	-73,212	146,0	2,1	Zapatoca, Santander
3127	2020/02/03	20:59:16	4,319	-75,366	19,0	0,6	Ibagué, Tolima
3128	2020/02/03	21:42:48	4,069	-76,186	139,0	1,3	Tuluá, Valle del Cauca
3129	2020/02/03	22:29:48	1,772	-76,059	18,0	1,4	Pitalito, Huila
3130	2020/02/03	22:44:13	5,855	-73,624	129,0	1,7	Puente Nacional, Santander
3131	2020/02/03	23:57:59	7,072	-73,411	119,0	2,0	Betulia, Santander
3132	2020/02/04	00:39:21	8,663	-73,708	85,0	1,5	Pelaya, Cesar
3133	2020/02/04	00:46:13	3,439	-74,221	4,0	1,4	Mesetas, Meta
3134	2020/02/04	01:13:59	8,017	-73,15	144,0	1,7	Ábrego, Norte de Santander
3135	2020/02/04	01:44:02	7,089	-77,244	59,0	1,8	Riosucio, Chocó
3136	2020/02/04	01:48:17	3,95	-75,452	21,0	0,9	San Antonio, Tolima
3137	2020/02/04	01:57:46	6,792	-73,184	135,0	1,6	Los Santos, Santander
3138	2020/02/04	02:28:12	5,07	-78,034	49,0	2,0	Océano Pacífico
3139	2020/02/04	03:08:09	3,467	-74,214	13,0	1,5	Mesetas, Meta
3140	2020/02/04	03:18:52	8,42	-72,956	148,0	2,1	Sardinata, Norte de Santander
3141	2020/02/04	03:27:01	6,833	-73,164	149,0	1,7	Los Santos, Santander
3142	2020/02/04	03:29:16	2,55	-76,746	119,0	1,1	Popayán, Cauca
3143	2020/02/04	03:30:50	6,957	-76,271	5,0	1,5	Dabeiba, Antioquia
3144	2020/02/04	03:48:08	7,495	-75,238	22,0	1,5	Cáceres, Antioquia
3145	2020/02/04	04:11:16	6,795	-73,167	142,0	1,5	Los Santos, Santander
3146	2020/02/04	04:53:18	5,283	-73,752	146,0	2,2	Cucunubá, Cundinamarca
3147	2020/02/04	05:31:48	6,808	-73,211	136,0	1,6	Zapatoca, Santander
3148	2020/02/04	05:49:27	2,844	-76,862	125,0	1,9	Morales, Cauca
3149	2020/02/04	06:22:07	6,591	-73,599	105,0	1,9	El Carmen, Santander
3150	2020/02/04	06:41:50	6,788	-73,151	145,0	1,8	Los Santos, Santander
3151	2020/02/04	06:51:40	2,964	-74,775	9,0	1,0	Uribe, Meta
3152	2020/02/04	06:52:39	6,804	-73,219	143,0	1,5	Zapatoca, Santander
3153	2020/02/04	06:57:53	3,42	-74,244	9,0	1,2	Mesetas, Meta
3154	2020/02/04	07:13:27	3,183	-75,811	7,0	1,1	Planadas, Tolima
3155	2020/02/04	07:28:29	6,778	-76,69	18,0	1,7	Murindó, Antioquia
3156	2020/02/04	07:33:44	3,403	-74,206	16,0	0,9	Mesetas, Meta
3157	2020/02/04	08:05:03	6,277	-72,398	0,0	3,6	El Cocuy, Boyacá
3158	2020/02/04	08:08:57	6,812	-73,182	149,0	1,8	Los Santos, Santander
3159	2020/02/04	08:28:28	3,396	-74,204	4,0	1,6	Mesetas, Meta
3160	2020/02/04	08:43:14	6,884	-73,6	106,0	1,4	San Vicente de Chucurí, Santander
3161	2020/02/04	09:09:23	3,965	-77,182	66,0	3,3	Buenaventura, Valle del Cauca
3162	2020/02/04	09:21:22	3,42	-74,27	0,0	0,9	Mesetas, Meta
3163	2020/02/04	09:23:43	6,82	-73,191	147,0	1,4	Zapatoca, Santander
3164	2020/02/04	09:32:46	8,694	-73,555	99,0	1,7	La Gloria, Cesar
3165	2020/02/04	09:37:16	6,779	-73,122	150,0	1,8	Los Santos, Santander
3166	2020/02/04	09:51:19	6,81	-73,181	144,0	1,6	Los Santos, Santander
3167	2020/02/04	09:58:46	5,217	-75,192	40,0	0,9	Manzanares, Caldas
3168	2020/02/04	10:19:39	6,43	-76,691	17,0	1,7	Vigia del Fuerte, Antioquia
3169	2020/02/04	10:27:57	4,34	-77,863	26,0	3,7	Océano Pacífico

N	FECHA	H:M:S	LAT	LON	Z	M	UBICACIÓN
3170	2020/02/04	10:35:22	6,212	-73,707	109,0	2,5	Vélez, Santander
3171	2020/02/04	11:34:19	6,784	-73,078	146,0	2,2	Los Santos, Santander
3172	2020/02/04	11:51:03	6,911	-73,115	150,0	1,8	Girón, Santander
3173	2020/02/04	11:52:29	6,818	-73,197	138,0	1,8	Zapatoca, Santander
3174	2020/02/04	12:12:49	6,834	-73,148	141,0	1,6	Los Santos, Santander
3175	2020/02/04	12:39:40	3,405	-74,194	4,0	1,6	Mesetas, Meta
3176	2020/02/04	12:55:02	6,781	-73,209	147,0	1,9	Zapatoca, Santander
3177	2020/02/04	13:36:02	3,415	-74,209	4,0	1,6	Mesetas, Meta
3178	2020/02/04	13:49:55	4,721	-75,975	68,0	1,4	Cartago, Valle del Cauca
3179	2020/02/04	14:07:00	3,447	-74,218	12,0	1,3	Mesetas, Meta
3180	2020/02/04	14:11:55	6,967	-73,113	145,0	1,8	Girón, Santander
3181	2020/02/04	14:15:27	3,292	-74,284	31,0	1,0	Mesetas, Meta
3182	2020/02/04	14:17:34	7,805	-72,982	4,0	1,9	Villa Caro, Norte de Santander
3183	2020/02/04	14:35:08	3,406	-74,253	4,0	1,3	Mesetas, Meta
3184	2020/02/04	14:39:24	3,29	-74,251	33,0	1,1	Mesetas, Meta
3185	2020/02/04	14:39:50	6,774	-73,178	146,0	1,7	Los Santos, Santander
3186	2020/02/04	14:43:30	3,628	-76,836	44,0	1,4	Dagua, Valle del Cauca
3187	2020/02/04	15:45:02	6,75	-73,169	144,0	1,7	Los Santos, Santander
3188	2020/02/04	16:20:57	5,693	-73,948	110,0	1,6	Pauna, Boyacá
3189	2020/02/04	16:23:11	6,842	-73,199	147,0	2,4	Zapatoca, Santander
3190	2020/02/04	16:26:14	6,784	-73,193	142,0	2,1	Los Santos, Santander
3191	2020/02/04	16:32:28	3,27	-74,261	30,0	1,1	Mesetas, Meta
3192	2020/02/04	16:51:04	6,763	-73,169	137,0	1,8	Los Santos, Santander
3193	2020/02/04	16:52:05	6,545	-73,559	115,0	1,7	El Carmen, Santander
3194	2020/02/04	17:00:07	2,017	-75,714	2,0	1,0	Guadalupe, Huila
3195	2020/02/04	17:05:02	3,883	-76,87	32,0	1,3	Buenaventura, Valle del Cauca
3196	2020/02/04	17:39:29	7,085	-75,126	4,0	0,9	Anorí, Antioquia
3197	2020/02/04	19:09:56	3,335	-74,544	20,0	1,4	Uribe, Meta
3198	2020/02/04	19:10:51	6,748	-73,201	154,0	1,8	Villanueva, Santander
3199	2020/02/04	19:23:41	6,848	-73,194	147,0	2,0	Zapatoca, Santander
3200	2020/02/04	19:52:54	3,441	-74,225	0,0	1,3	Mesetas, Meta
3201	2020/02/04	20:54:59	3,189	-74,635	23,0	1,3	Uribe, Meta
3202	2020/02/04	21:10:42	4,448	-75,708	10,0	1,0	Calarcá, Quindío
3203	2020/02/04	21:41:59	6,829	-73,138	151,0	2,7	Los Santos, Santander
3204	2020/02/04	21:43:50	4,274	-77,626	5,0	1,9	Océano Pacifico
3205	2020/02/04	22:27:53	3,238	-76,445	60,0	1,3	Villa Rica, Cauca
3206	2020/02/04	22:33:31	2,062	-77,248	116,0	1,7	Balboa, Cauca
3207	2020/02/04	22:37:46	3,324	-74,23	33,0	1,5	Mesetas, Meta
3208	2020/02/04	22:44:39	3,901	-76,358	134,0	1,5	Yotoco, Valle del Cauca
3209	2020/02/04	22:56:19	3,771	-75,867	4,0	2,1	Chaparral, Tolima
3210	2020/02/04	23:09:09	6,84	-73,186	150,0	2,2	Zapatoca, Santander
3211	2020/02/04	23:11:49	3,451	-74,215	16,0	1,7	Mesetas, Meta
3212	2020/02/04	23:19:00	6,855	-73,184	147,0	1,7	Zapatoca, Santander
3213	2020/02/04	23:43:56	7,334	-74,17	5,0	2,5	San Pablo, Bolívar
3214	2020/02/05	00:45:02	6,802	-76,222	5,0	1,2	Frontino, Antioquia
3215	2020/02/05	01:26:10	3,423	-74,18	0,0	1,9	Mesetas, Meta

N	FECHA	H:M:S	LAT	LON	Z	M	UBICACIÓN
3216	2020/02/05	01:26:49	6,807	-73,148	144,0	2,1	Los Santos, Santander
3217	2020/02/05	01:34:49	7,367	-74,185	5,0	1,5	San Pablo, Bolívar
3218	2020/02/05	01:43:28	6,811	-73,196	140,0	2,0	Zapatoca, Santander
3219	2020/02/05	01:53:44	6,796	-73,134	150,0	2,5	Los Santos, Santander
3220	2020/02/05	02:05:59	5,294	-74,89	42,0	0,9	Mariquita, Tolima
3221	2020/02/05	02:32:48	3,394	-74,286	0,0	0,7	Mesetas, Meta
3222	2020/02/05	02:35:36	6,834	-73,179	145,0	1,5	Zapatoca, Santander
3223	2020/02/05	02:40:11	6,793	-73,195	147,0	1,6	Los Santos, Santander
3224	2020/02/05	02:49:17	6,778	-73,198	159,0	1,6	Los Santos, Santander
3225	2020/02/05	02:54:27	6,816	-73,157	147,0	2,7	Los Santos, Santander
3226	2020/02/05	03:08:01	6,822	-73,195	142,0	1,8	Zapatoca, Santander
3227	2020/02/05	03:29:27	7,42	-77,122	54,0	1,6	Riosucio, Chocó
3228	2020/02/05	03:30:30	6,207	-76,593	43,0	1,6	Vigia del Fuerte, Antioquia
3229	2020/02/05	03:37:41	3,057	-75,942	2,0	1,3	Planadas, Tolima
3230	2020/02/05	03:38:39	6,823	-73,181	134,0	1,4	Los Santos, Santander
3231	2020/02/05	03:56:25	5,274	-73,761	150,0	1,8	Cucunubá, Cundinamarca
3232	2020/02/05	04:20:32	6,799	-73,103	150,0	2,3	Los Santos, Santander
3233	2020/02/05	04:40:33	6,319	-73,71	79,0	1,5	La Paz, Santander
3234	2020/02/05	06:07:21	6,732	-73,058	4,0	1,7	Aratoaca, Santander
3235	2020/02/05	06:45:13	1,733	-76,423	1,0	2,0	San Agustín, Huila
3236	2020/02/05	07:45:26	6,812	-73,206	141,0	2,2	Zapatoca, Santander
3237	2020/02/05	07:47:02	5,693	-73,878	112,0	1,4	Saboyá, Boyacá
3238	2020/02/05	08:34:38	3,419	-74,249	11,0	1,1	Mesetas, Meta
3239	2020/02/05	08:41:13	7,19	-73,407	111,0	1,6	Lebrija, Santander
3240	2020/02/05	08:47:11	6,788	-73,193	135,0	1,5	Los Santos, Santander
3241	2020/02/05	09:03:24	6,793	-73,207	136,0	1,7	Zapatoca, Santander
3242	2020/02/05	09:23:06	6,815	-73,187	139,0	2,0	Zapatoca, Santander
3243	2020/02/05	09:24:56	6,656	-76,736	4,0	2,0	Murindó, Antioquia
3244	2020/02/05	09:58:20	7,611	-77,136	37,0	1,5	Riosucio, Chocó
3245	2020/02/05	09:59:39	5,291	-73,766	141,0	1,9	Cucunubá, Cundinamarca
3246	2020/02/05	10:24:08	7,163	-73,163	154,0	1,5	Lebrija, Santander
3247	2020/02/05	10:41:14	6,903	-73,11	151,0	1,9	Los Santos, Santander
3248	2020/02/05	10:57:39	6,884	-73,286	125,0	1,8	Betulia, Santander
3249	2020/02/05	11:12:06	6,641	-72,904	0,0	1,2	Mogotes, Santander
3250	2020/02/05	11:22:47	3,411	-74,166	0,0	3,5	Mesetas, Meta
3251	2020/02/05	11:26:54	3,406	-74,194	6,0	2,2	Mesetas, Meta
3252	2020/02/05	11:35:52	3,42	-74,204	8,0	1,6	Mesetas, Meta
3253	2020/02/05	11:41:16	4,096	-76,893	15,0	1,9	El Litoral del San Juan (Docordó), Chocó
3254	2020/02/05	11:50:21	3,377	-74,431	44,0	1,3	Uribe, Meta
3255	2020/02/05	13:02:14	6,804	-73,179	142,0	2,2	Los Santos, Santander
3256	2020/02/05	13:26:11	3,282	-74,328	29,0	1,2	Uribe, Meta
3257	2020/02/05	13:33:14	6,959	-73,083	170,0	1,7	Piedecuesta, Santander
3258	2020/02/05	13:41:30	5,528	-74,907	14,0	1,0	Samaná, Caldas
3259	2020/02/05	14:20:18	2,845	-74,866	5,0	1,5	San Vicente del Caguán, Caquetá
3260	2020/02/05	14:29:56	3,102	-74,524	20,0	1,0	Uribe, Meta
3261	2020/02/05	15:04:27	6,744	-73,167	145,0	1,6	Los Santos, Santander

N	FECHA	H:M:S	LAT	LON	Z	M	UBICACIÓN
3262	2020/02/05	15:16:33	6,796	-73,127	146,0	2,4	Los Santos, Santander
3263	2020/02/05	15:39:53	3,399	-74,206	0,0	2,2	Mesetas, Meta
3264	2020/02/05	16:38:30	6,822	-73,176	146,0	1,8	Los Santos, Santander
3265	2020/02/05	16:41:29	6,83	-73,166	146,0	2,4	Los Santos, Santander
3266	2020/02/05	16:49:50	3,424	-74,182	4,0	2,0	Mesetas, Meta
3267	2020/02/05	17:08:39	4,968	-77,963	26,0	2,6	Océano Pacífico
3268	2020/02/05	18:18:14	6,814	-73,134	148,0	1,9	Los Santos, Santander
3269	2020/02/05	18:20:53	3,417	-74,224	4,0	1,2	Mesetas, Meta
3270	2020/02/05	18:59:31	3,442	-74,172	5,0	1,3	Mesetas, Meta
3271	2020/02/05	19:32:31	3,156	-74,411	22,0	1,1	Uribe, Meta
3272	2020/02/05	19:41:38	6,826	-73,188	148,0	1,6	Zapatoca, Santander
3273	2020/02/05	20:11:10	3,418	-74,22	4,0	1,8	Mesetas, Meta
3274	2020/02/05	20:54:42	3,405	-74,22	4,0	1,6	Mesetas, Meta
3275	2020/02/05	21:14:54	3,139	-74,489	22,0	1,0	Uribe, Meta
3276	2020/02/05	22:29:26	3,43	-74,256	11,0	1,3	Mesetas, Meta
3277	2020/02/05	22:41:46	3,254	-74,391	58,0	1,5	Uribe, Meta
3278	2020/02/05	22:51:12	6,79	-73,17	145,0	1,6	Los Santos, Santander
3279	2020/02/05	23:04:53	6,881	-76,608	0,0	1,6	Murindó, Antioquia
3280	2020/02/05	23:12:38	6,772	-73,141	144,0	2,3	Los Santos, Santander
3281	2020/02/05	23:23:38	3,174	-74,602	14,0	1,0	Uribe, Meta
3282	2020/02/05	23:42:04	5,931	-76,641	46,0	2,4	Medio Atrato (Beté), Chocó
3283	2020/02/06	00:06:34	5,262	-73,772	149,0	1,8	Cucunubá, Cundinamarca
3284	2020/02/06	00:25:51	3,299	-74,244	35,0	1,1	Mesetas, Meta
3285	2020/02/06	00:26:31	3,393	-73,971	32,0	1,7	San Juan de Arama, Meta
3286	2020/02/06	00:51:01	6,74	-73,147	147,0	1,5	Los Santos, Santander
3287	2020/02/06	00:52:34	6,792	-73,18	148,0	1,4	Los Santos, Santander
3288	2020/02/06	01:39:11	7,03	-73,047	170,0	1,7	Piedecuesta, Santander
3289	2020/02/06	01:41:46	6,656	-78,128	24,0	1,9	Océano Pacífico
3290	2020/02/06	02:14:52	6,794	-73,164	143,0	1,7	Los Santos, Santander
3291	2020/02/06	02:32:05	6,821	-73,18	145,0	1,8	Los Santos, Santander
3292	2020/02/06	02:35:07	3,071	-74,556	32,0	1,4	Uribe, Meta
3293	2020/02/06	02:39:17	3,256	-74,47	2,0	0,7	Uribe, Meta
3294	2020/02/06	03:10:06	5,272	-73,782	144,0	1,6	Cucunubá, Cundinamarca
3295	2020/02/06	05:00:21	5,01	-74,718	16,0	1,0	Guaduas, Cundinamarca
3296	2020/02/06	05:16:51	5,146	-74,503	5,0	1,5	Útica, Cundinamarca
3297	2020/02/06	05:23:24	5,152	-74,482	3,0	1,1	Útica, Cundinamarca
3298	2020/02/06	05:25:48	6,933	-72,4	0,0	1,7	Chitagá, Norte de Santander
3299	2020/02/06	06:09:06	6,79	-73,136	144,0	2,1	Los Santos, Santander
3300	2020/02/06	07:08:57	3,431	-74,173	3,0	2,4	Mesetas, Meta
3301	2020/02/06	07:17:42	8,801	-74,85	29,0	1,4	San Benito Abad, Sucre
3302	2020/02/06	07:23:20	4,711	-76,164	102,0	1,1	Argelia, Valle del Cauca
3303	2020/02/06	07:30:20	7,344	-73,167	1,0	1,7	Rionegro, Santander
3304	2020/02/06	07:43:03	7,387	-75,016	0,0	1,4	Anorí, Antioquia
3305	2020/02/06	08:04:40	6,534	-73,593	106,0	1,9	Simacota, Santander
3306	2020/02/06	08:27:13	6,776	-73,142	149,0	2,5	Los Santos, Santander
3307	2020/02/06	08:36:06	6,574	-73,557	109,0	2,0	El Carmen, Santander

N	FECHA	H:M:S	LAT	LON	Z	M	UBICACIÓN
3308	2020/02/06	08:39:27	8,659	-73,468	97,0	1,6	El Carmen, Norte de Santander
3309	2020/02/06	08:57:51	6,807	-73,187	142,0	1,7	Los Santos, Santander
3310	2020/02/06	09:00:49	6,837	-73,282	143,0	1,9	Zapatoca, Santander
3311	2020/02/06	09:06:03	6,836	-73,07	142,0	1,8	Los Santos, Santander
3312	2020/02/06	09:24:04	6,294	-77,536	23,0	1,9	Océano Pacífico
3313	2020/02/06	10:32:11	6,824	-73,179	148,0	3,5	Los Santos, Santander
3314	2020/02/06	11:07:00	8,012	-73,023	4,0	1,8	Villa Caro, Norte de Santander
3315	2020/02/06	11:08:32	2,24	-75,535	21,0	1,3	Garzón, Huila
3316	2020/02/06	12:15:13	6,824	-73,201	141,0	1,8	Zapatoca, Santander
3317	2020/02/06	13:57:24	3,468	-74,208	6,0	1,4	Mesetas, Meta
3318	2020/02/06	14:40:11	3,518	-74,138	42,0	1,3	Mesetas, Meta
3319	2020/02/06	14:42:17	6,094	-74,216	25,0	1,6	Cimitarra, Santander
3320	2020/02/06	14:43:16	4,189	-76,192	138,0	2,3	Andalucía, Valle del Cauca
3321	2020/02/06	16:07:17	3,403	-74,182	20,0	1,5	Mesetas, Meta
3322	2020/02/06	16:09:36	3,071	-74,606	22,0	1,4	Uribe, Meta
3323	2020/02/06	16:37:59	5,882	-73,635	127,0	1,7	Puente Nacional, Santander
3324	2020/02/06	16:50:28	6,808	-73,146	145,0	1,8	Los Santos, Santander
3325	2020/02/06	17:06:19	4,137	-73,884	0,0	2,0	Acacías, Meta
3326	2020/02/06	17:21:17	3,581	-74,448	19,0	3,1	Uribe, Meta
3327	2020/02/06	17:55:25	6,802	-73,198	143,0	1,3	Zapatoca, Santander
3328	2020/02/06	18:52:37	6,776	-73,184	145,0	1,6	Los Santos, Santander
3329	2020/02/06	19:20:01	6,969	-76,266	0,0	1,9	Dabeiba, Antioquia
3330	2020/02/06	19:28:34	6,605	-73,568	108,0	1,6	El Carmen, Santander
3331	2020/02/06	19:36:11	5,096	-74,804	18,0	1,5	Honda, Tolima
3332	2020/02/06	20:03:01	7,927	-73,114	6,0	1,5	Ábrego, Norte de Santander
3333	2020/02/06	20:15:11	8,872	-77,38	43,0	2,2	Panama-Colombia
3334	2020/02/06	22:41:47	6,852	-73,206	145,0	2,2	Zapatoca, Santander
3335	2020/02/06	23:14:46	6,85	-73,237	140,0	1,6	Zapatoca, Santander
3336	2020/02/06	23:24:34	7,723	-77,521	5,0	1,7	Panama-Colombia
3337	2020/02/06	23:38:50	6,968	-76,167	0,0	1,4	Uramita, Antioquia
3338	2020/02/06	23:49:19	3,398	-74,155	4,0	1,1	Mesetas, Meta
3339	2020/02/07	00:06:56	2,922	-78,106	7,0	1,7	Océano Pacífico
3340	2020/02/07	00:45:31	6,788	-73,126	154,0	1,9	Los Santos, Santander
3341	2020/02/07	01:05:36	6,761	-73,174	137,0	2,1	Los Santos, Santander
3342	2020/02/07	01:18:58	6,814	-73,121	149,0	3,5	Los Santos, Santander
3343	2020/02/07	01:21:19	6,782	-73,102	148,0	1,9	Los Santos, Santander
3344	2020/02/07	01:58:25	6,831	-73,149	148,0	2,6	Los Santos, Santander
3345	2020/02/07	02:14:25	2,614	-75,681	4,0	2,3	Tesalia, Huila
3346	2020/02/07	02:18:29	3,286	-74,204	35,0	1,3	Mesetas, Meta
3347	2020/02/07	02:26:58	6,926	-73,052	166,0	1,8	Piedecuesta, Santander
3348	2020/02/07	02:36:20	2,656	-75,723	6,0	1,5	Tesalia, Huila
3349	2020/02/07	02:48:29	4,646	-76,495	87,0	2,9	Sipi, Chocó
3350	2020/02/07	02:49:56	6,799	-73,177	144,0	1,9	Los Santos, Santander
3351	2020/02/07	02:53:41	3,399	-74,188	7,0	1,3	Mesetas, Meta
3352	2020/02/07	02:56:03	7,229	-77,108	32,0	2,3	Riosucio, Chocó
3353	2020/02/07	02:59:15	4,769	-76,157	96,0	1,3	El Cairo, Valle del Cauca

N	FECHA	H:M:S	LAT	LON	Z	M	UBICACIÓN
3354	2020/02/07	03:09:44	3,402	-74,194	0,0	1,0	Mesetas, Meta
3355	2020/02/07	03:26:23	3,71	-76,988	9,0	1,7	Buenaventura, Valle del Cauca
3356	2020/02/07	03:30:13	6,796	-73,129	149,0	1,6	Los Santos, Santander
3357	2020/02/07	03:32:14	7,221	-77,08	32,0	1,8	Riosucio, Chocó
3358	2020/02/07	04:24:53	3,44	-74,214	0,0	1,6	Mesetas, Meta
3359	2020/02/07	04:37:17	6,826	-73,153	136,0	1,4	Los Santos, Santander
3360	2020/02/07	04:43:32	5,557	-74,617	11,0	1,4	Puerto Salgar, Cundinamarca
3361	2020/02/07	04:51:44	6,818	-73,153	145,0	1,8	Los Santos, Santander
3362	2020/02/07	04:54:22	6,798	-73,115	146,0	1,9	Los Santos, Santander
3363	2020/02/07	05:00:08	3,974	-76,827	51,0	1,6	Calima (El Darién), Valle del Cauca
3364	2020/02/07	05:05:44	6,815	-73,164	147,0	3,4	Los Santos, Santander
3365	2020/02/07	05:11:31	6,81	-73,142	147,0	1,7	Los Santos, Santander
3366	2020/02/07	05:15:02	6,605	-76,77	22,0	1,6	Vigia del Fuerte, Antioquia
3367	2020/02/07	06:02:29	8,947	-74,029	68,0	1,4	San Martin de Loba, Bolívar
3368	2020/02/07	06:40:07	2,369	-75,656	14,0	1,3	Paicol, Huila
3369	2020/02/07	06:40:33	6,796	-73,15	148,0	2,1	Los Santos, Santander
3370	2020/02/07	06:43:24	5,266	-73,774	149,0	2,4	Cucunubá, Cundinamarca
3371	2020/02/07	06:52:40	3,426	-74,188	3,0	1,8	Mesetas, Meta
3372	2020/02/07	06:54:46	6,807	-73,123	143,0	2,2	Los Santos, Santander
3373	2020/02/07	06:55:39	6,506	-73,758	95,0	1,6	Vélez, Santander
3374	2020/02/07	07:08:04	6,806	-73,152	148,0	1,8	Los Santos, Santander
3375	2020/02/07	07:15:41	6,822	-73,202	135,0	1,5	Zapatoca, Santander
3376	2020/02/07	07:31:41	6,82	-73,1	146,0	1,9	Los Santos, Santander
3377	2020/02/07	07:43:12	2,944	-74,81	8,0	1,1	Uribe, Meta
3378	2020/02/07	07:59:16	6,831	-73,209	144,0	1,9	Zapatoca, Santander
3379	2020/02/07	08:23:31	7,009	-73,6	109,0	1,5	San Vicente de Chucurí, Santander
3380	2020/02/07	08:28:19	7,441	-73,515	107,0	1,4	Sabana de Torres, Santander
3381	2020/02/07	08:34:03	2,603	-75,155	4,0	2,1	Algeciras, Huila
3382	2020/02/07	08:39:47	6,757	-73,167	149,0	1,4	Los Santos, Santander
3383	2020/02/07	09:06:52	6,822	-73,175	147,0	2,1	Los Santos, Santander
3384	2020/02/07	09:41:00	5,708	-74,343	81,0	2,1	Yacopí, Cundinamarca
3385	2020/02/07	10:05:37	6,496	-73,494	121,0	1,9	Simacota, Santander
3386	2020/02/07	10:21:54	6,892	-73,399	98,0	1,8	San Vicente de Chucurí, Santander
3387	2020/02/07	10:41:07	3,427	-74,186	0,0	1,2	Mesetas, Meta
3388	2020/02/07	10:49:42	4,161	-76,451	69,0	2,5	El Litoral del San Juan (Docordó), Chocó
3389	2020/02/07	11:09:34	6,548	-78,215	14,0	2,8	Océano Pacífico
3390	2020/02/07	11:29:28	3,426	-74,15	5,0	1,3	Mesetas, Meta
3391	2020/02/07	11:33:24	3,441	-74,193	4,0	1,2	Mesetas, Meta
3392	2020/02/07	11:41:56	4,47	-74,92	10,0	1,2	Coello, Tolima
3393	2020/02/07	12:03:08	3,394	-74,151	4,0	1,1	Mesetas, Meta
3394	2020/02/07	12:16:34	10,655	-73,631	70,0	2,0	Aracataca, Magdalena
3395	2020/02/07	12:21:18	4,634	-75,683	139,0	2,5	Filandia, Quindío
3396	2020/02/07	13:32:05	6,848	-73,162	150,0	2,1	Los Santos, Santander
3397	2020/02/07	13:46:12	3,426	-74,17	4,0	1,0	Mesetas, Meta
3398	2020/02/07	14:15:55	6,781	-73,157	149,0	1,9	Los Santos, Santander
3399	2020/02/07	15:15:25	3,467	-76,514	89,0	1,8	Cali, Valle del Cauca

N	FECHA	H:M:S	LAT	LON	Z	M	UBICACIÓN
3400	2020/02/07	15:15:49	3,435	-74,214	5,0	1,7	Mesetas, Meta
3401	2020/02/07	15:18:37	6,828	-73,187	142,0	2,3	Zapatoca, Santander
3402	2020/02/07	16:09:41	2,766	-75,778	0,0	0,8	Íquira, Huila
3403	2020/02/07	16:16:53	6,832	-73,134	149,0	3,2	Los Santos, Santander
3404	2020/02/07	16:50:17	6,759	-73,168	134,0	1,3	Los Santos, Santander
3405	2020/02/07	17:27:07	3,419	-74,228	3,0	1,3	Mesetas, Meta
3406	2020/02/07	18:17:04	6,793	-73,161	141,0	1,3	Los Santos, Santander
3407	2020/02/07	18:48:01	5,42	-73,825	143,0	1,6	Susa, Cundinamarca
3408	2020/02/07	19:49:54	1,897	-75,995	17,0	1,1	Pitalito, Huila
3409	2020/02/07	20:22:06	6,797	-73,163	142,0	1,6	Los Santos, Santander
3410	2020/02/07	20:48:20	3,159	-74,486	21,0	0,9	Uribe, Meta
3411	2020/02/07	20:54:12	2,339	-75,403	20,0	1,3	Gigante, Huila
3412	2020/02/07	22:22:53	3,332	-76,489	129,0	1,4	Cali, Valle del Cauca
3413	2020/02/07	22:45:35	1,683	-84,867	0,0	3,1	Océano Pacífico
3414	2020/02/07	23:01:34	3,409	-74,228	0,0	2,0	Mesetas, Meta
3415	2020/02/07	23:44:39	7,322	-73,479	113,0	1,2	Sabana de Torres, Santander
3416	2020/02/08	00:30:17	3,449	-74,214	0,0	1,4	Mesetas, Meta
3417	2020/02/08	00:31:34	7,769	-73,219	5,0	1,5	La Esperanza, Norte de Santander
3418	2020/02/08	00:34:12	3,788	-74,888	28,0	0,6	Prado, Tolima
3419	2020/02/08	01:06:07	3,209	-76,712	111,0	1,2	Jamundí, Valle del Cauca
3420	2020/02/08	01:06:47	6,747	-76,628	0,0	1,2	Murindó, Antioquia
3421	2020/02/08	01:15:56	4,083	-75,455	12,0	0,7	San Antonio, Tolima
3422	2020/02/08	01:38:48	6,814	-73,158	141,0	1,4	Los Santos, Santander
3423	2020/02/08	02:18:58	5,376	-73,719	136,0	1,4	Guachetá, Cundinamarca
3424	2020/02/08	02:25:55	5,276	-72,546	40,0	1,4	Aguazul, Casanare
3425	2020/02/08	02:32:03	6,812	-73,19	144,0	1,4	Zapatoca, Santander
3426	2020/02/08	02:42:04	6,758	-73,077	145,0	1,5	Los Santos, Santander
3427	2020/02/08	03:03:57	6,798	-73,161	137,0	1,3	Los Santos, Santander
3428	2020/02/08	03:17:13	6,076	-76,136	88,0	1,2	Urrao, Antioquia
3429	2020/02/08	03:21:28	6,762	-73,398	124,0	1,4	San Vicente de Chucurí, Santander
3430	2020/02/08	03:38:22	6,809	-73,144	132,0	1,5	Los Santos, Santander
3431	2020/02/08	03:56:03	3,408	-74,18	0,0	0,8	Mesetas, Meta
3432	2020/02/08	04:03:10	6,14	-72,376	4,0	2,2	La Salina, Casanare
3433	2020/02/08	04:15:45	3,452	-74,216	0,0	1,2	Mesetas, Meta
3434	2020/02/08	04:16:04	6,791	-73,231	148,0	1,4	Zapatoca, Santander
3435	2020/02/08	04:24:06	4,186	-75,185	26,0	0,7	Valle de San Juan, Tolima
3436	2020/02/08	04:31:01	3,434	-74,198	0,0	1,7	Mesetas, Meta
3437	2020/02/08	04:36:43	2,663	-75,051	4,0	2,6	San Vicente del Caguán, Caquetá
3438	2020/02/08	04:51:43	5,394	-77,821	29,0	1,8	Océano Pacífico
3439	2020/02/08	05:23:39	6,803	-73,164	144,0	2,2	Los Santos, Santander
3440	2020/02/08	05:28:54	3,402	-74,17	0,0	1,0	Mesetas, Meta
3441	2020/02/08	05:31:54	6,794	-73,124	141,0	1,7	Los Santos, Santander
3442	2020/02/08	05:35:40	6,76	-73,131	173,0	1,2	Los Santos, Santander
3443	2020/02/08	06:18:46	6,81	-73,125	148,0	2,1	Los Santos, Santander
3444	2020/02/08	06:20:21	5,011	-74,64	5,0	1,2	Guaduas, Cundinamarca
3445	2020/02/08	06:26:16	4,739	-76,247	104,0	1,7	El Cairo, Valle del Cauca

N	FECHA	H:M:S	LAT	LON	Z	M	UBICACIÓN
3446	2020/02/08	06:55:20	6,833	-73,068	149,0	1,5	Los Santos, Santander
3447	2020/02/08	07:02:50	2,282	-76,568	0,0	1,2	Sotará (Paispamba), Cauca
3448	2020/02/08	07:33:10	3,44	-74,376	40,0	1,1	Uribe, Meta
3449	2020/02/08	07:41:41	3,446	-74,17	0,0	1,2	Mesetas, Meta
3450	2020/02/08	07:44:22	6,812	-73,214	147,0	1,4	Zapatoca, Santander
3451	2020/02/08	08:17:22	4,557	-75,622	4,0	0,7	Calarcá, Quindío
3452	2020/02/08	08:28:37	5,661	-74,002	111,0	1,7	Pauna, Boyacá
3453	2020/02/08	08:37:16	6,772	-73,098	141,0	1,6	Los Santos, Santander
3454	2020/02/08	08:37:22	2,967	-74,788	0,0	1,4	Uribe, Meta
3455	2020/02/08	09:04:58	3,464	-74,202	0,0	0,9	Mesetas, Meta
3456	2020/02/08	09:13:01	6,989	-76,326	0,0	1,3	Dabeiba, Antioquia
3457	2020/02/08	09:18:23	6,629	-73,215	137,0	1,4	Barichara, Santander
3458	2020/02/08	09:31:02	6,784	-73,207	132,0	1,6	Zapatoca, Santander
3459	2020/02/08	09:42:34	6,79	-73,185	149,0	1,8	Los Santos, Santander
3460	2020/02/08	10:07:20	4,986	-72,986	3,0	1,5	Páez, Boyacá
3461	2020/02/08	10:17:04	6,84	-73,182	144,0	2,2	Zapatoca, Santander
3462	2020/02/08	10:48:22	9,951	-72,573	16,0	2,1	Venezuela
3463	2020/02/08	10:59:49	7,436	-73,42	113,0	1,9	Rionegro, Santander
3464	2020/02/08	11:09:30	3,447	-74,202	0,0	1,9	Mesetas, Meta
3465	2020/02/08	14:08:45	6,778	-73,192	145,0	1,6	Los Santos, Santander
3466	2020/02/08	14:12:04	6,758	-73,145	142,0	1,9	Los Santos, Santander
3467	2020/02/08	14:26:43	7,409	-73,167	130,0	2,1	Rionegro, Santander
3468	2020/02/08	15:18:40	6,851	-73,182	149,0	2,1	Zapatoca, Santander
3469	2020/02/08	15:32:41	6,835	-73,162	146,0	2,2	Los Santos, Santander
3470	2020/02/08	15:33:25	6,798	-73,095	147,0	2,1	Los Santos, Santander
3471	2020/02/08	15:35:17	6,676	-73,078	129,0	1,7	Aratoca, Santander
3472	2020/02/08	15:40:04	6,409	-73,812	59,0	1,7	Landázuri, Santander
3473	2020/02/08	15:56:06	6,868	-73,2	147,0	1,8	Zapatoca, Santander
3474	2020/02/08	16:01:33	6,813	-73,261	152,0	1,6	Zapatoca, Santander
3475	2020/02/08	16:03:11	6,834	-73,223	142,0	1,6	Zapatoca, Santander
3476	2020/02/08	16:16:26	6,769	-73,108	146,0	1,9	Los Santos, Santander
3477	2020/02/08	16:23:15	3,438	-74,16	5,0	1,4	Mesetas, Meta
3478	2020/02/08	17:14:19	1,854	-77,029	4,0	0,9	Bolívar, Cauca
3479	2020/02/08	17:43:07	6,198	-73,643	111,0	1,8	La Paz, Santander
3480	2020/02/08	17:56:10	2,098	-75,721	17,0	1,6	Altamira, Huila
3481	2020/02/08	18:20:25	2,105	-75,72	16,0	1,4	Altamira, Huila
3482	2020/02/08	18:43:32	5,624	-73,672	135,0	1,7	Sutamarchán, Boyacá
3483	2020/02/08	18:53:18	3,441	-74,194	4,0	1,3	Mesetas, Meta
3484	2020/02/08	18:53:31	11,078	-72,743	0,0	1,9	Hato Nuevo, la Guajira
3485	2020/02/08	18:57:30	3,467	-74,443	37,0	1,5	Uribe, Meta
3486	2020/02/08	19:01:38	2,872	-74,475	78,0	1,3	Uribe, Meta
3487	2020/02/08	19:07:43	4,432	-75,172	0,0	0,9	Ibagué, Tolima
3488	2020/02/08	19:22:27	3,445	-74,171	0,0	1,8	Mesetas, Meta
3489	2020/02/08	19:25:34	6,568	-78,022	6,0	2,4	Océano Pacífico
3490	2020/02/08	20:05:18	7,1	-75,28	5,0	1,8	Campamento, Antioquia
3491	2020/02/08	20:18:18	2,774	-77,31	65,0	1,1	López, Cauca

N	FECHA	H:M:S	LAT	LON	Z	M	UBICACIÓN
3492	2020/02/08	20:47:45	6,476	-76,741	16,0	1,6	Vigia del Fuerte, Antioquia
3493	2020/02/08	20:49:10	6,485	-76,732	17,0	1,6	Vigia del Fuerte, Antioquia
3494	2020/02/08	21:09:55	6,808	-73,173	141,0	2,0	Los Santos, Santander
3495	2020/02/08	21:19:38	4,951	-76,116	99,0	2,1	San José del Palmar, Chocó
3496	2020/02/08	21:27:54	3,464	-74,182	0,0	2,0	Mesetas, Meta
3497	2020/02/08	21:39:24	3,465	-74,192	0,0	1,6	Mesetas, Meta
3498	2020/02/08	22:10:41	1,874	-76,802	4,0	1,7	Almaguer, Cauca
3499	2020/02/08	22:22:13	7,104	-72,533	12,0	1,8	Chitagá, Norte de Santander
3500	2020/02/08	22:26:34	7,266	-73,146	141,0	2,5	Rionegro, Santander
3501	2020/02/08	22:40:19	6,806	-73,144	139,0	1,6	Los Santos, Santander
3502	2020/02/08	22:54:54	6,835	-73,18	144,0	1,9	Zapatoca, Santander
3503	2020/02/08	23:47:37	7,104	-72,368	5,0	1,7	Toledo, Norte de Santander
3504	2020/02/08	23:57:37	6,766	-73,164	144,0	1,6	Los Santos, Santander
3505	2020/02/09	00:23:45	6,544	-73,522	126,0	1,3	El Carmen, Santander
3506	2020/02/09	00:54:16	6,826	-73,152	147,0	1,6	Los Santos, Santander
3507	2020/02/09	01:15:08	1,164	-77,086	18,0	1,1	Santiago, Putumayo
3508	2020/02/09	01:20:07	5,202	-72,998	0,0	1,9	Páez, Boyacá
3509	2020/02/09	01:24:23	7,157	-74,253	87,0	1,0	San Pablo, Bolívar
3510	2020/02/09	01:25:22	6,823	-73,16	149,0	3,5	Los Santos, Santander
3511	2020/02/09	02:41:12	6,82	-73,169	147,0	4,3	Los Santos, Santander
3512	2020/02/09	02:49:16	3,456	-74,186	4,0	0,8	Mesetas, Meta
3513	2020/02/09	03:08:42	6,797	-73,188	141,0	1,4	Los Santos, Santander
3514	2020/02/09	03:30:26	3,383	-74,657	4,0	0,9	Colombia, Huila
3515	2020/02/09	03:34:46	7,073	-73,839	89,0	1,4	Barrancabermeja, Santander
3516	2020/02/09	03:43:11	4,414	-75,698	4,0	1,5	Córdoba, Quindío
3517	2020/02/09	03:45:00	6,834	-73,192	149,0	1,7	Zapatoca, Santander
3518	2020/02/09	03:58:08	6,842	-73,161	142,0	1,9	Los Santos, Santander
3519	2020/02/09	04:03:23	6,802	-73,176	143,0	1,7	Los Santos, Santander
3520	2020/02/09	04:10:52	8,712	-74,477	4,0	1,4	Achí, Bolívar
3521	2020/02/09	04:11:27	3,431	-74,17	3,0	1,0	Mesetas, Meta
3522	2020/02/09	04:19:09	3,479	-74,204	0,0	1,7	Mesetas, Meta
3523	2020/02/09	04:24:08	3,438	-74,188	0,0	1,0	Mesetas, Meta
3524	2020/02/09	04:47:32	5,053	-72,647	0,0	2,1	Aguazul, Casanare
3525	2020/02/09	05:32:47	6,824	-73,162	146,0	2,2	Los Santos, Santander
3526	2020/02/09	05:37:34	6,846	-73,205	144,0	1,6	Zapatoca, Santander
3527	2020/02/09	05:39:25	6,816	-73,196	145,0	1,7	Zapatoca, Santander
3528	2020/02/09	06:16:45	6,812	-73,154	149,0	2,1	Los Santos, Santander
3529	2020/02/09	06:34:00	6,79	-73,171	144,0	1,5	Los Santos, Santander
3530	2020/02/09	06:42:55	5,057	-76,347	90,0	1,9	San José del Palmar, Chocó
3531	2020/02/09	06:45:29	6,832	-73,229	140,0	1,3	Zapatoca, Santander
3532	2020/02/09	06:46:38	2,839	-74,9	22,0	1,5	San Vicente del Caguán, Caquetá
3533	2020/02/09	06:51:30	6,824	-73,207	140,0	1,6	Zapatoca, Santander
3534	2020/02/09	07:06:44	6,785	-73,132	143,0	1,4	Los Santos, Santander
3535	2020/02/09	07:07:29	3,422	-74,175	0,0	2,1	Mesetas, Meta
3536	2020/02/09	07:29:04	3,477	-74,18	11,0	1,1	Mesetas, Meta
3537	2020/02/09	07:40:25	6,189	-73,72	109,0	2,4	Vélez, Santander

N	FECHA	H:M:S	LAT	LON	Z	M	UBICACIÓN
3538	2020/02/09	07:44:36	6,79	-73,129	147,0	1,6	Los Santos, Santander
3539	2020/02/09	07:48:02	2,979	-74,744	0,0	1,3	Uribe, Meta
3540	2020/02/09	08:13:38	6,836	-73,187	146,0	1,3	Zapatoca, Santander
3541	2020/02/09	08:25:05	6,846	-73,247	145,0	1,7	Zapatoca, Santander
3542	2020/02/09	08:39:43	4,446	-75,894	140,0	1,2	La Victoria, Valle del Cauca
3543	2020/02/09	08:48:19	6,78	-73,185	145,0	1,6	Los Santos, Santander
3544	2020/02/09	09:05:47	5,984	-72,514	0,0	1,9	Socotá, Boyacá
3545	2020/02/09	09:33:45	6,785	-73,158	148,0	1,3	Los Santos, Santander
3546	2020/02/09	09:50:19	6,694	-74,085	7,0	1,6	Puerto Parra, Santander
3547	2020/02/09	09:52:31	7,17	-76,132	39,0	1,4	Ituango, Antioquia
3548	2020/02/09	10:12:35	6,734	-73,111	146,0	1,7	Los Santos, Santander
3549	2020/02/09	10:30:51	2,85	-74,836	5,0	1,4	San Vicente del Caguán, Caquetá
3550	2020/02/09	10:37:13	7,294	-73,454	106,0	2,3	Sabana de Torres, Santander
3551	2020/02/09	10:43:40	5,051	-74,776	19,0	1,0	Armero (Guayabal), Tolima
3552	2020/02/09	10:45:38	6,816	-73,222	141,0	1,7	Zapatoca, Santander
3553	2020/02/09	10:54:31	6,836	-73,184	148,0	1,8	Zapatoca, Santander
3554	2020/02/09	11:00:01	6,753	-73,177	137,0	1,6	Villanueva, Santander
3555	2020/02/09	11:03:27	3,399	-74,12	0,0	0,9	Mesetas, Meta
3556	2020/02/09	11:14:36	6,786	-73,104	147,0	2,0	Los Santos, Santander
3557	2020/02/09	11:20:07	3,432	-74,187	0,0	1,5	Mesetas, Meta
3558	2020/02/09	11:37:07	6,815	-73,197	149,0	1,4	Zapatoca, Santander
3559	2020/02/09	12:14:12	3,448	-74,198	0,0	1,4	Mesetas, Meta
3560	2020/02/09	12:14:15	6,808	-73,192	141,0	1,9	Zapatoca, Santander
3561	2020/02/09	12:17:52	3,426	-74,492	34,0	1,3	Uribe, Meta
3562	2020/02/09	12:38:38	6,795	-73,154	149,0	1,9	Los Santos, Santander
3563	2020/02/09	13:13:52	2,43	-75,546	15,0	1,7	Gigante, Huila
3564	2020/02/09	13:19:52	10,387	-72,609	21,0	1,8	Venezuela
3565	2020/02/09	13:40:10	7,805	-72,848	4,0	1,5	Salazar, Norte de Santander
3566	2020/02/09	13:45:10	4,13	-75,085	56,0	1,0	San Luis, Tolima
3567	2020/02/09	14:46:52	2,387	-75,416	21,0	1,6	Algeciras, Huila
3568	2020/02/09	14:50:03	3,58	-74,418	27,0	1,0	Uribe, Meta
3569	2020/02/09	14:53:25	3,423	-74,155	0,0	1,6	Mesetas, Meta
3570	2020/02/09	14:59:21	6,808	-73,197	144,0	1,6	Zapatoca, Santander
3571	2020/02/09	15:25:50	7,096	-74,692	5,0	1,5	Segovia, Antioquia
3572	2020/02/09	16:16:43	6,789	-73,129	146,0	1,5	Los Santos, Santander
3573	2020/02/09	16:23:23	6,758	-73,284	136,0	1,2	Zapatoca, Santander
3574	2020/02/09	16:57:08	2,464	-75,503	17,0	1,2	Gigante, Huila
3575	2020/02/09	17:52:01	6,824	-73,168	150,0	1,5	Los Santos, Santander
3576	2020/02/09	18:39:00	3,454	-74,193	4,0	1,3	Mesetas, Meta
3577	2020/02/09	19:04:44	10,654	-73,491	31,0	1,9	Valledupar, Cesar
3578	2020/02/09	19:16:14	6,83	-73,174	147,0	1,7	Los Santos, Santander
3579	2020/02/09	19:29:37	3,469	-74,206	0,0	1,4	Mesetas, Meta
3580	2020/02/09	20:16:10	6,825	-73,212	145,0	2,1	Zapatoca, Santander
3581	2020/02/09	20:30:59	4,695	-76,248	109,0	1,5	El Cairo, Valle del Cauca
3582	2020/02/09	21:17:13	5,608	-74,348	84,0	1,1	Yacopí, Cundinamarca
3583	2020/02/09	21:29:29	6,82	-76,226	0,0	1,3	Frontino, Antioquia

N	FECHA	H:M:S	LAT	LON	Z	M	UBICACIÓN
3584	2020/02/09	21:34:48	2,65	-75,06	4,0	1,4	San Vicente del Caguán, Caquetá
3585	2020/02/09	21:51:24	6,731	-73,457	123,0	1,8	El Carmen, Santander
3586	2020/02/09	21:55:34	1,906	-76,058	15,0	1,1	Pitalito, Huila
3587	2020/02/09	22:02:06	3,442	-74,191	0,0	1,2	Mesetas, Meta
3588	2020/02/09	22:41:52	5,79	-74,044	102,0	1,4	Pauna, Boyacá
3589	2020/02/09	22:48:55	3,461	-74,15	0,0	1,3	Mesetas, Meta
3590	2020/02/09	22:59:01	6,806	-73,163	136,0	1,7	Los Santos, Santander
3591	2020/02/09	23:23:55	6,958	-76,259	6,0	1,1	Dabeiba, Antioquia
3592	2020/02/09	23:39:08	3,684	-74,857	44,0	1,3	Prado, Tolima
3593	2020/02/10	00:05:43	6,088	-74,207	14,0	1,6	Cimitarra, Santander
3594	2020/02/10	00:11:06	5,619	-74,376	82,0	1,8	Yacopí, Cundinamarca
3595	2020/02/10	00:13:09	5,267	-73,76	141,0	1,6	Cucunubá, Cundinamarca
3596	2020/02/10	00:15:00	3,436	-74,174	4,0	1,0	Mesetas, Meta
3597	2020/02/10	00:21:33	6,803	-73,146	141,0	1,7	Los Santos, Santander
3598	2020/02/10	00:32:10	3,373	-74,141	9,0	1,1	Mesetas, Meta
3599	2020/02/10	00:54:36	6,966	-73,032	167,0	1,8	Piedecuesta, Santander
3600	2020/02/10	01:10:40	5,232	-74,729	0,0	0,7	Guaduas, Cundinamarca
3601	2020/02/10	01:26:00	11,837	-73,52	0,0	1,8	Mar Caribe
3602	2020/02/10	01:44:06	8,767	-77,136	13,0	1,8	Mar Caribe
3603	2020/02/10	01:46:09	3,223	-74,521	0,0	1,1	Uribe, Meta
3604	2020/02/10	01:48:16	3,477	-74,236	0,0	0,7	Mesetas, Meta
3605	2020/02/10	01:51:09	6,78	-73,109	147,0	1,5	Los Santos, Santander
3606	2020/02/10	01:58:24	3,47	-74,197	0,0	1,2	Mesetas, Meta
3607	2020/02/10	02:03:02	7,159	-76,223	0,0	1,5	Ituango, Antioquia
3608	2020/02/10	02:09:12	3,504	-74,189	4,0	2,0	Mesetas, Meta
3609	2020/02/10	02:17:58	7,215	-73,621	22,0	1,4	Puerto Wilches, Santander
3610	2020/02/10	02:19:11	6,809	-73,124	153,0	1,5	Los Santos, Santander
3611	2020/02/10	02:21:32	3,492	-74,193	0,0	1,7	Mesetas, Meta
3612	2020/02/10	03:02:50	8,183	-74,24	20,0	1,8	Morales, Bolívar
3613	2020/02/10	03:27:00	8,677	-75,44	0,0	1,9	Sahagún, Córdoba
3614	2020/02/10	03:31:58	4,42	-76,328	125,0	1,4	Bolívar, Valle del Cauca
3615	2020/02/10	03:46:32	10,493	-72,822	14,0	1,8	Venezuela
3616	2020/02/10	04:12:13	3,366	-74,124	0,0	0,7	Mesetas, Meta
3617	2020/02/10	04:26:37	6,828	-73,121	170,0	1,8	Los Santos, Santander
3618	2020/02/10	04:29:05	6,5	-73,384	145,0	1,8	Simacota, Santander
3619	2020/02/10	04:30:59	6,86	-76,656	17,0	1,4	Murindó, Antioquia
3620	2020/02/10	04:45:53	3,416	-74,186	4,0	1,2	Mesetas, Meta
3621	2020/02/10	04:57:37	3,272	-76,432	45,0	0,9	Puerto Tejada, Cauca
3622	2020/02/10	05:12:35	6,828	-76,433	24,0	1,4	Frontino, Antioquia
3623	2020/02/10	05:47:08	6,829	-73,192	140,0	1,6	Zapatoca, Santander
3624	2020/02/10	05:47:14	3,61	-74,372	20,0	1,0	Uribe, Meta
3625	2020/02/10	05:56:27	2,874	-74,811	0,0	1,2	San Vicente del Caguán, Caquetá
3626	2020/02/10	06:07:09	6,819	-73,176	143,0	1,9	Los Santos, Santander
3627	2020/02/10	06:09:06	7,138	-75,645	19,0	1,1	Briceño, Antioquia
3628	2020/02/10	06:10:08	3,694	-74,183	0,0	1,8	Lejanías, Meta
3629	2020/02/10	06:29:30	6,826	-74,799	26,0	1,0	Vegachí, Antioquia

N	FECHA	H:M:S	LAT	LON	Z	M	UBICACIÓN
3630	2020/02/10	06:29:40	5,097	-75,684	23,0	0,9	Palestina, Caldas
3631	2020/02/10	06:34:30	6,787	-73,089	166,0	1,8	Los Santos, Santander
3632	2020/02/10	07:07:57	5,277	-73,761	146,0	2,1	Cucunubá, Cundinamarca
3633	2020/02/10	07:33:36	7,162	-76,248	0,0	1,1	Mutatá, Antioquia
3634	2020/02/10	07:38:26	6,85	-73,222	142,0	1,8	Zapatoca, Santander
3635	2020/02/10	08:04:38	8,936	-75,212	7,0	1,9	Chinú, Córdoba
3636	2020/02/10	08:17:40	6,84	-73,142	139,0	1,6	Los Santos, Santander
3637	2020/02/10	08:36:01	4,708	-76,187	110,0	1,2	El Cairo, Valle del Cauca
3638	2020/02/10	08:42:27	6,801	-73,139	148,0	1,9	Los Santos, Santander
3639	2020/02/10	08:45:53	5,809	-72,481	4,0	1,6	Pisva, Boyacá
3640	2020/02/10	09:03:29	3,36	-74,044	20,0	1,2	Mesetas, Meta
3641	2020/02/10	09:10:09	6,808	-73,124	157,0	1,8	Los Santos, Santander
3642	2020/02/10	09:22:46	7,107	-73,394	116,0	2,3	Girón, Santander
3643	2020/02/10	09:36:41	6,833	-73,2	138,0	1,9	Zapatoca, Santander
3644	2020/02/10	09:40:36	5,94	-73,794	113,0	1,5	Bolívar, Santander
3645	2020/02/10	10:02:25	6,856	-73,16	148,0	1,9	Los Santos, Santander
3646	2020/02/10	10:15:59	3,424	-74,194	8,0	1,3	Mesetas, Meta
3647	2020/02/10	10:25:16	5,593	-73,683	133,0	2,0	Tinjacá, Boyacá
3648	2020/02/10	10:27:09	6,328	-75,814	53,0	1,7	Ebéjico, Antioquia
3649	2020/02/10	10:33:08	6,836	-73,146	143,0	1,8	Los Santos, Santander
3650	2020/02/10	10:45:24	3,038	-74,361	22,0	1,4	Uribe, Meta
3651	2020/02/10	11:02:24	4,019	-76,18	139,0	1,5	San Pedro, Valle del Cauca
3652	2020/02/10	11:18:29	6,971	-73,208	160,0	1,9	Girón, Santander
3653	2020/02/10	11:38:36	6,814	-73,154	150,0	2,1	Los Santos, Santander
3654	2020/02/10	11:49:18	6,789	-73,173	146,0	1,9	Los Santos, Santander
3655	2020/02/10	11:58:37	3,403	-74,142	8,0	1,1	Mesetas, Meta
3656	2020/02/10	12:04:47	3,455	-74,203	0,0	1,4	Mesetas, Meta
3657	2020/02/10	12:14:24	3,649	-74,185	0,0	1,5	Lejanías, Meta
3658	2020/02/10	12:17:04	5,797	-76,509	40,0	2,8	Quibdó, Chocó
3659	2020/02/10	12:33:59	7,262	-74,606	4,0	1,7	Segovia, Antioquia
3660	2020/02/10	12:58:05	3,428	-74,185	10,0	1,5	Mesetas, Meta
3661	2020/02/10	13:02:22	3,476	-74,204	0,0	1,2	Mesetas, Meta
3662	2020/02/10	14:13:36	6,838	-73,144	147,0	2,7	Los Santos, Santander
3663	2020/02/10	14:30:20	5,279	-73,751	148,0	2,2	Cucunubá, Cundinamarca
3664	2020/02/10	14:32:21	6,806	-73,182	144,0	1,8	Los Santos, Santander
3665	2020/02/10	15:47:28	6,549	-73,132	162,0	2,7	San Gil, Santander
3666	2020/02/10	16:03:56	1,698	-76,366	0,0	2,1	San Agustín, Huila
3667	2020/02/10	16:07:51	4,843	-74,667	20,0	1,0	San Juan de Rioseco, Cundinamarca
3668	2020/02/10	16:15:38	3,417	-74,177	0,0	1,0	Mesetas, Meta
3669	2020/02/10	17:33:36	1,93	-75,962	24,0	1,0	Timaná, Huila
3670	2020/02/10	18:30:44	6,818	-73,164	144,0	2,3	Los Santos, Santander
3671	2020/02/10	18:41:49	6,819	-73,204	140,0	1,9	Zapatoca, Santander
3672	2020/02/10	18:50:09	2,768	-76,626	128,0	1,3	Morales, Cauca
3673	2020/02/10	18:55:49	2,049	-75,684	27,0	1,0	Guadalupe, Huila
3674	2020/02/10	18:59:29	7,043	-76,273	8,0	1,8	Dabeiba, Antioquia
3675	2020/02/10	19:09:35	6,84	-73,328	146,0	1,8	Zapatoca, Santander

N	FECHA	H:M:S	LAT	LON	Z	M	UBICACIÓN
3676	2020/02/10	19:24:16	1,949	-75,998	0,0	1,2	Pitalito, Huila
3677	2020/02/10	19:43:03	3,454	-74,194	0,0	1,9	Mesetas, Meta
3678	2020/02/10	20:12:34	6,861	-76,248	8,0	1,9	Dabeiba, Antioquia
3679	2020/02/10	20:14:53	6,836	-73,154	147,0	2,7	Los Santos, Santander
3680	2020/02/10	20:17:02	3,338	-74,444	26,0	1,3	Uribe, Meta
3681	2020/02/10	20:22:01	6,036	-74,278	19,0	1,2	Puerto Boyacá, Boyacá
3682	2020/02/10	20:46:22	3,485	-74,273	5,0	1,3	Mesetas, Meta
3683	2020/02/10	21:00:32	3,47	-74,21	19,0	1,7	Mesetas, Meta
3684	2020/02/10	21:18:06	6,802	-73,182	143,0	1,7	Los Santos, Santander
3685	2020/02/10	22:06:37	5,837	-74,9	5,0	1,5	San Francisco, Antioquia
3686	2020/02/10	22:44:34	6,095	-73,699	124,0	1,6	Vélez, Santander
3687	2020/02/10	23:05:43	6,787	-73,145	139,0	1,9	Los Santos, Santander
3688	2020/02/10	23:13:12	3,456	-74,199	0,0	1,2	Mesetas, Meta
3689	2020/02/10	23:20:54	6,811	-73,206	145,0	2,1	Zapatoca, Santander
3690	2020/02/11	00:06:39	3,354	-74,129	4,0	0,9	Mesetas, Meta
3691	2020/02/11	00:41:22	5,893	-75,949	56,0	0,9	Ciudad Bolívar, Antioquia
3692	2020/02/11	00:55:27	3,36	-74,173	3,0	1,1	Mesetas, Meta
3693	2020/02/11	01:00:17	6,777	-73,142	144,0	1,6	Los Santos, Santander
3694	2020/02/11	01:08:39	6,851	-76,314	17,0	1,4	Dabeiba, Antioquia
3695	2020/02/11	01:58:03	7,048	-76,212	7,0	1,8	Dabeiba, Antioquia
3696	2020/02/11	02:01:41	7,131	-76,31	0,0	1,3	Dabeiba, Antioquia
3697	2020/02/11	02:07:55	6,833	-73,185	153,0	1,6	Zapatoca, Santander
3698	2020/02/11	02:12:24	3,419	-74,17	0,0	1,6	Mesetas, Meta
3699	2020/02/11	02:16:39	4,683	-76,235	101,0	2,1	El Cairo, Valle del Cauca
3700	2020/02/11	02:35:42	6,834	-73,147	147,0	2,4	Los Santos, Santander
3701	2020/02/11	02:49:06	6,664	-73,014	11,0	1,0	Aratoca, Santander
3702	2020/02/11	03:21:12	6,833	-76,342	3,0	1,2	Dabeiba, Antioquia
3703	2020/02/11	03:25:47	4,366	-75,769	17,0	1,0	Buenavista, Quindío
3704	2020/02/11	03:34:07	3,737	-75,883	4,0	1,2	Rioblanco, Tolima
3705	2020/02/11	03:36:03	3,516	-74,214	0,0	1,3	Mesetas, Meta
3706	2020/02/11	03:42:33	4,966	-76,763	82,0	1,8	Medio San Juan (Andagoya), Chocó
3707	2020/02/11	03:46:10	6,821	-73,197	146,0	1,9	Zapatoca, Santander
3708	2020/02/11	04:00:21	6,794	-73,213	144,0	1,7	Zapatoca, Santander
3709	2020/02/11	04:13:30	3,39	-74,245	10,0	1,1	Mesetas, Meta
3710	2020/02/11	04:18:13	7,41	-72,87	100,0	1,4	Cucutilla, Norte de Santander
3711	2020/02/11	04:22:01	6,82	-73,171	147,0	1,9	Los Santos, Santander
3712	2020/02/11	04:42:05	3,326	-74,35	18,0	1,6	Uribe, Meta
3713	2020/02/11	04:49:10	6,046	-73,572	112,0	1,6	Güepsa, Santander
3714	2020/02/11	05:01:32	6,221	-77,184	7,0	2,0	Bojayá (Bellavista), Chocó
3715	2020/02/11	05:18:57	5,648	-74,684	132,0	1,5	La Dorada, Caldas
3716	2020/02/11	05:27:01	4,77	-75,2	71,0	1,9	Murillo, Tolima
3717	2020/02/11	05:29:48	5,589	-74,363	80,0	1,5	Yacopí, Cundinamarca
3718	2020/02/11	05:39:24	6,872	-73,154	160,0	1,8	Los Santos, Santander
3719	2020/02/11	05:55:01	7,115	-76,251	0,0	2,3	Dabeiba, Antioquia
3720	2020/02/11	05:58:26	3,473	-74,207	0,0	1,0	Mesetas, Meta
3721	2020/02/11	07:10:36	7,67	-77,696	4,0	3,8	Riosucio, Chocó

N	FECHA	H:M:S	LAT	LON	Z	M	UBICACIÓN
3722	2020/02/11	07:14:09	6,786	-73,192	144,0	1,7	Los Santos, Santander
3723	2020/02/11	07:23:50	6,76	-73,173	143,0	1,4	Los Santos, Santander
3724	2020/02/11	07:26:28	7,046	-76,209	11,0	1,4	Dabeiba, Antioquia
3725	2020/02/11	07:32:35	3,473	-76,569	109,0	2,1	Cali, Valle del Cauca
3726	2020/02/11	07:38:11	6,852	-73,084	136,0	1,5	Los Santos, Santander
3727	2020/02/11	07:45:55	3,046	-74,473	25,0	1,0	Uribe, Meta
3728	2020/02/11	08:01:34	6,364	-74,37	5,0	1,6	Cimitarra, Santander
3729	2020/02/11	08:02:51	5,436	-73,659	129,0	1,7	Ráquira, Boyacá
3730	2020/02/11	08:03:01	6,818	-76,203	7,0	2,6	Frontino, Antioquia
3731	2020/02/11	08:05:35	7,032	-72,886	176,0	2,0	Santa Bárbara, Santander
3732	2020/02/11	08:40:12	8,072	-75,618	23,0	1,5	Planeta Rica, Córdoba
3733	2020/02/11	09:13:00	2,11	-75,783	6,0	0,8	Altamira, Huila
3734	2020/02/11	09:15:12	7,678	-77,673	5,0	1,9	Panama-Colombia
3735	2020/02/11	09:27:09	1,912	-76,032	0,0	1,5	Pitalito, Huila
3736	2020/02/11	10:14:52	2,139	-75,65	17,0	1,3	Garzón, Huila
3737	2020/02/11	10:15:04	2,188	-75,625	17,0	1,6	Garzón, Huila
3738	2020/02/11	10:29:46	3,912	-76,299	117,0	1,4	Buga, Valle del Cauca
3739	2020/02/11	10:35:12	4,259	-75,354	12,0	1,3	Rovira, Tolima
3740	2020/02/11	10:51:48	2,615	-74,188	12,0	1,3	Uribe, Meta
3741	2020/02/11	10:52:13	6,684	-73,248	140,0	1,7	Barichara, Santander
3742	2020/02/11	11:32:36	6,717	-73,143	131,0	1,7	Jordán, Santander
3743	2020/02/11	13:08:15	6,495	-73,662	105,0	1,7	Simacota, Santander
3744	2020/02/11	13:36:18	4,368	-73,481	4,0	1,5	Medina, Cundinamarca
3745	2020/02/11	13:41:55	6,84	-73,173	148,0	2,5	Zapatoca, Santander
3746	2020/02/11	14:08:58	5,24	-73,719	145,0	2,2	Cucunubá, Cundinamarca
3747	2020/02/11	14:23:12	6,784	-73,142	141,0	1,8	Los Santos, Santander
3748	2020/02/11	14:28:59	5,413	-77,655	28,0	2,2	Océano Pacifico
3749	2020/02/11	15:15:37	2,169	-75,664	16,0	1,4	Garzón, Huila
3750	2020/02/11	15:54:12	6,823	-73,223	144,0	2,0	Zapatoca, Santander
3751	2020/02/11	16:01:14	6,567	-73,393	131,0	1,4	Hato, Santander
3752	2020/02/11	16:07:42	3,447	-74,172	1,0	1,3	Mesetas, Meta
3753	2020/02/11	16:09:59	7,59	-73,125	160,0	1,9	El Playón, Santander
3754	2020/02/11	16:17:18	10,968	-73,038	27,0	2,1	San Juan del Cesar, la Guajira
3755	2020/02/11	16:26:47	6,819	-73,205	149,0	1,6	Zapatoca, Santander
3756	2020/02/11	16:37:03	6,804	-73,185	140,0	1,7	Los Santos, Santander
3757	2020/02/11	17:17:09	5,426	-73,803	135,0	1,9	Susa, Cundinamarca
3758	2020/02/11	17:47:40	3,142	-77,418	78,0	2,8	López, Cauca
3759	2020/02/11	18:00:49	6,808	-73,141	147,0	1,7	Los Santos, Santander
3760	2020/02/11	18:23:59	7,134	-77,106	56,0	2,9	Carmen del Darién (Curbaradó), Chocó
3761	2020/02/11	18:29:04	2,078	-75,72	2,0	3,1	Altamira, Huila
3762	2020/02/11	18:32:37	6,747	-73,302	141,0	1,8	Zapatoca, Santander
3763	2020/02/11	18:40:21	4,111	-73,871	4,0	1,1	Acacías, Meta
3764	2020/02/11	20:02:59	6,815	-73,189	145,0	1,8	Zapatoca, Santander
3765	2020/02/11	20:39:13	6,821	-73,176	145,0	1,9	Los Santos, Santander
3766	2020/02/11	20:47:52	6,806	-73,165	149,0	1,7	Los Santos, Santander
3767	2020/02/11	20:49:16	3,404	-74,2	0,0	1,8	Mesetas, Meta

N	FECHA	H:M:S	LAT	LON	Z	M	UBICACIÓN
3768	2020/02/11	20:52:40	6,837	-73,347	110,0	1,7	Zapatoca, Santander
3769	2020/02/11	20:58:22	6,898	-76,243	13,0	1,5	Dabeiba, Antioquia
3770	2020/02/11	21:14:22	6,799	-73,184	150,0	1,7	Los Santos, Santander
3771	2020/02/11	21:32:37	5,416	-73,663	139,0	1,7	Guachetá, Cundinamarca
3772	2020/02/11	22:14:48	7,21	-73,044	21,0	1,6	Charta, Santander
3773	2020/02/11	22:23:36	6,813	-73,167	143,0	2,0	Los Santos, Santander
3774	2020/02/11	22:24:06	6,811	-73,102	142,0	2,0	Los Santos, Santander
3775	2020/02/11	22:41:39	6,829	-76,14	2,0	1,6	Frontino, Antioquia
3776	2020/02/11	22:53:18	3,456	-74,16	0,0	2,6	Mesetas, Meta
3777	2020/02/11	23:03:30	6,785	-73,125	148,0	1,9	Los Santos, Santander
3778	2020/02/11	23:34:42	3,449	-74,16	0,0	1,9	Mesetas, Meta
3779	2020/02/12	01:12:46	9,723	-72,822	0,0	2,1	Venezuela
3780	2020/02/12	01:15:12	6,81	-73,171	144,0	2,2	Los Santos, Santander
3781	2020/02/12	01:20:01	3,409	-74,142	11,0	1,1	Mesetas, Meta
3782	2020/02/12	01:25:35	6,819	-73,199	147,0	1,6	Zapatoca, Santander
3783	2020/02/12	01:38:58	2,268	-75,555	12,0	1,3	Garzón, Huila
3784	2020/02/12	01:40:17	6,786	-73,184	134,0	1,8	Los Santos, Santander
3785	2020/02/12	01:52:52	5,381	-73,968	111,0	1,5	Carmen de Carupa, Cundinamarca
3786	2020/02/12	02:24:27	6,81	-73,173	146,0	2,0	Los Santos, Santander
3787	2020/02/12	02:52:14	6,254	-76,577	51,0	1,7	Vigia del Fuerte, Antioquia
3788	2020/02/12	02:52:15	5,593	-73,873	107,0	1,1	Caldas, Boyacá
3789	2020/02/12	03:14:14	3,436	-74,188	3,0	1,1	Mesetas, Meta
3790	2020/02/12	03:30:27	3,471	-74,196	0,0	1,4	Mesetas, Meta
3791	2020/02/12	03:40:06	5,766	-73,988	112,0	1,4	Florián, Santander
3792	2020/02/12	03:41:29	2,29	-79,307	62,0	2,6	Océano Pacífico
3793	2020/02/12	04:11:18	6,838	-73,179	148,0	1,6	Zapatoca, Santander
3794	2020/02/12	04:12:57	7,122	-76,129	0,0	1,2	Dabeiba, Antioquia
3795	2020/02/12	04:38:15	7,651	-73,47	114,0	1,7	La Esperanza, Norte de Santander
3796	2020/02/12	04:40:25	3,423	-74,192	0,0	0,9	Mesetas, Meta
3797	2020/02/12	04:51:24	6,781	-73,172	142,0	1,6	Los Santos, Santander
3798	2020/02/12	05:48:20	6,823	-73,18	144,0	1,7	Los Santos, Santander
3799	2020/02/12	05:56:05	3,468	-74,228	0,0	1,1	Mesetas, Meta
3800	2020/02/12	05:57:18	6,848	-73,148	165,0	1,7	Los Santos, Santander
3801	2020/02/12	05:59:52	4,55	-76,204	122,0	1,4	Versalles, Valle del Cauca
3802	2020/02/12	06:16:19	3,484	-74,203	18,0	1,8	Mesetas, Meta
3803	2020/02/12	06:19:16	7,434	-73,201	135,0	2,2	Rionegro, Santander
3804	2020/02/12	07:16:42	2,438	-79,534	4,0	2,8	Océano Pacífico
3805	2020/02/12	07:25:33	6,062	-73,695	108,0	1,3	Vélez, Santander
3806	2020/02/12	07:44:05	6,811	-73,442	111,0	1,6	San Vicente de Chucurí, Santander
3807	2020/02/12	08:20:04	6,85	-73,182	147,0	1,6	Zapatoca, Santander
3808	2020/02/12	08:26:26	4,784	-76,138	97,0	1,7	Ansermanuevo, Valle del Cauca
3809	2020/02/12	08:40:11	3,463	-74,205	0,0	1,0	Mesetas, Meta
3810	2020/02/12	08:59:37	1,699	-76,201	31,0	1,3	Pitalito, Huila
3811	2020/02/12	09:02:06	6,563	-73,596	110,0	1,9	El Carmen, Santander
3812	2020/02/12	09:07:24	6,467	-73,998	23,0	1,9	Cimitarra, Santander
3813	2020/02/12	09:11:39	3,421	-74,17	0,0	1,4	Mesetas, Meta

N	FECHA	H:M:S	LAT	LON	Z	M	UBICACIÓN
3814	2020/02/12	09:11:43	10,16	-73,77	124,0	1,8	Valledupar, Cesar
3815	2020/02/12	09:13:36	6,826	-73,181	146,0	1,8	Zapatoca, Santander
3816	2020/02/12	09:23:54	6,955	-76,652	0,0	1,4	Murindó, Antioquia
3817	2020/02/12	09:31:17	3,427	-74,18	0,0	2,3	Mesetas, Meta
3818	2020/02/12	09:38:14	3,382	-76,504	51,0	1,2	Cali, Valle del Cauca
3819	2020/02/12	09:56:54	7,126	-76,21	0,0	1,3	Dabeiba, Antioquia
3820	2020/02/12	10:08:48	6,825	-73,21	144,0	1,8	Zapatoca, Santander
3821	2020/02/12	10:17:57	6,771	-73,276	143,0	1,7	Zapatoca, Santander
3822	2020/02/12	10:26:57	6,882	-75,98	2,0	1,7	Cañasgordas, Antioquia
3823	2020/02/12	10:34:05	5,118	-73,127	2,0	1,5	Miraflores, Boyacá
3824	2020/02/12	10:39:14	2,073	-75,706	8,0	1,5	Guadalupe, Huila
3825	2020/02/12	10:45:11	3,445	-74,195	0,0	1,0	Mesetas, Meta
3826	2020/02/12	10:49:09	3,461	-74,264	4,0	1,0	Mesetas, Meta
3827	2020/02/12	10:49:16	3,348	-74,085	18,0	1,1	Mesetas, Meta
3828	2020/02/12	11:00:34	6,866	-73,211	147,0	1,7	Zapatoca, Santander
3829	2020/02/12	11:21:16	2,637	-76,698	132,0	1,6	Cajibío, Cauca
3830	2020/02/12	11:55:36	3,436	-74,168	0,0	1,7	Mesetas, Meta
3831	2020/02/12	13:07:00	6,828	-76,293	13,0	1,7	Dabeiba, Antioquia
3832	2020/02/12	13:55:39	3,444	-74,185	0,0	1,2	Mesetas, Meta
3833	2020/02/12	14:10:51	5,708	-76,538	26,0	1,8	Quibdó, Chocó
3834	2020/02/12	14:21:39	4,677	-77,552	19,0	2,0	Océano Pacífico
3835	2020/02/12	14:31:00	6,803	-73,158	143,0	1,9	Los Santos, Santander
3836	2020/02/12	14:49:55	3,462	-74,217	0,0	1,3	Mesetas, Meta
3837	2020/02/12	15:04:13	7,083	-74,716	10,0	1,2	Segovia, Antioquia
3838	2020/02/12	15:24:35	6,797	-73,159	147,0	1,6	Los Santos, Santander
3839	2020/02/12	15:39:56	6,77	-73,13	149,0	1,8	Los Santos, Santander
3840	2020/02/12	16:12:50	6,819	-73,162	142,0	2,1	Los Santos, Santander
3841	2020/02/12	16:55:19	7,098	-74,71	10,0	1,6	Segovia, Antioquia
3842	2020/02/12	17:05:18	6,816	-73,154	149,0	2,0	Los Santos, Santander
3843	2020/02/12	17:14:20	6,822	-73,151	142,0	1,9	Los Santos, Santander
3844	2020/02/12	17:28:48	6,131	-73,608	125,0	1,6	La Paz, Santander
3845	2020/02/12	17:37:08	6,295	-73,083	0,0	1,4	Charalá, Santander
3846	2020/02/12	17:56:36	6,774	-73,174	143,0	1,7	Los Santos, Santander
3847	2020/02/12	17:59:55	6,809	-76,18	4,0	1,6	Frontino, Antioquia
3848	2020/02/12	18:39:44	3,4	-74,178	4,0	1,1	Mesetas, Meta
3849	2020/02/12	19:18:25	3,455	-74,206	3,0	1,8	Mesetas, Meta
3850	2020/02/12	19:41:06	6,785	-73,176	142,0	1,7	Los Santos, Santander
3851	2020/02/12	20:54:53	6,857	-73,158	144,0	1,7	Los Santos, Santander
3852	2020/02/12	22:12:13	6,822	-73,121	150,0	2,5	Los Santos, Santander
3853	2020/02/12	22:47:02	3,48	-74,174	1,0	2,2	Mesetas, Meta
3854	2020/02/12	23:35:58	6,64	-75,778	26,0	1,0	Olaya, Antioquia
3855	2020/02/13	00:23:02	3,372	-74,156	21,0	1,3	Mesetas, Meta
3856	2020/02/13	00:36:41	6,798	-73,155	150,0	2,0	Los Santos, Santander
3857	2020/02/13	01:03:47	3,454	-74,172	0,0	1,3	Mesetas, Meta
3858	2020/02/13	01:12:03	3,496	-74,216	1,0	1,0	Mesetas, Meta
3859	2020/02/13	01:35:56	3,467	-74,192	3,0	1,3	Mesetas, Meta

N	FECHA	H:M:S	LAT	LON	Z	M	UBICACIÓN
3860	2020/02/13	01:57:17	5,457	-73,834	2,0	1,2	Susa, Cundinamarca
3861	2020/02/13	02:17:12	3,595	-74,255	3,0	1,4	Mesetas, Meta
3862	2020/02/13	02:23:45	4,96	-74,905	9,0	1,3	Armero (Guayabal), Tolima
3863	2020/02/13	02:28:13	3,717	-74,24	7,0	1,2	Úrbe, Meta
3864	2020/02/13	02:31:20	6,822	-73,16	142,0	1,7	Los Santos, Santander
3865	2020/02/13	03:01:43	7,896	-74,507	13,0	1,7	Montecristo, Bolívar
3866	2020/02/13	03:30:09	6,786	-73,165	146,0	1,8	Los Santos, Santander
3867	2020/02/13	03:32:45	3,782	-75,665	5,0	1,3	Chaparral, Tolima
3868	2020/02/13	03:41:14	3,844	-75,592	21,0	1,1	Chaparral, Tolima
3869	2020/02/13	03:50:09	4,166	-76,544	63,0	1,0	El Litoral del San Juan (Docordó), Chocó
3870	2020/02/13	04:01:49	3,795	-75,664	11,0	0,9	Chaparral, Tolima
3871	2020/02/13	04:05:39	3,813	-75,633	27,0	0,9	Chaparral, Tolima
3872	2020/02/13	04:18:49	3,527	-76,338	136,0	1,6	Palmira, Valle del Cauca
3873	2020/02/13	04:21:01	3,388	-82,647	0,0	4,4	Océano Pacífico
3874	2020/02/13	04:45:56	6,791	-73,119	149,0	2,1	Los Santos, Santander
3875	2020/02/13	04:51:23	7,552	-78,244	15,0	2,1	Panama
3876	2020/02/13	05:18:54	3,413	-74,167	7,0	0,9	Mesetas, Meta
3877	2020/02/13	05:26:30	3,475	-74,158	16,0	1,1	Mesetas, Meta
3878	2020/02/13	05:30:38	6,831	-73,18	148,0	1,7	Zapatoca, Santander
3879	2020/02/13	05:38:17	6,86	-76,297	0,0	1,2	Dabeiba, Antioquia
3880	2020/02/13	05:44:04	4,025	-76,346	16,0	0,9	Yotoco, Valle del Cauca
3881	2020/02/13	05:52:28	3,824	-75,419	34,0	0,5	Chaparral, Tolima
3882	2020/02/13	05:54:03	6,807	-73,178	147,0	1,6	Los Santos, Santander
3883	2020/02/13	06:10:33	6,366	-76,117	4,0	1,5	Urrao, Antioquia
3884	2020/02/13	06:28:16	6,838	-73,147	144,0	2,6	Los Santos, Santander
3885	2020/02/13	06:32:25	3,449	-74,175	0,0	1,2	Mesetas, Meta
3886	2020/02/13	06:34:44	6,829	-73,196	146,0	1,6	Zapatoca, Santander
3887	2020/02/13	06:36:49	3,386	-74,174	12,0	1,0	Mesetas, Meta
3888	2020/02/13	06:46:41	6,814	-73,22	142,0	1,6	Zapatoca, Santander
3889	2020/02/13	06:49:10	5,288	-73,781	142,0	2,4	Cucunubá, Cundinamarca
3890	2020/02/13	07:02:45	4,572	-74,994	30,0	1,2	Alvarado, Tolima
3891	2020/02/13	07:08:02	8,82	-74,284	21,0	1,6	Barranco de Loba, Bolívar
3892	2020/02/13	07:15:09	3,429	-74,189	5,0	1,4	Mesetas, Meta
3893	2020/02/13	07:18:36	9,847	-73,032	6,0	1,5	Becerrill, Cesar
3894	2020/02/13	07:26:35	7,783	-73,6	98,0	1,5	San Alberto, Cesar
3895	2020/02/13	07:36:12	6,898	-73,181	146,0	1,6	Girón, Santander
3896	2020/02/13	07:48:15	6,21	-73,54	111,0	1,3	Aguada, Santander
3897	2020/02/13	07:51:59	6,797	-73,192	145,0	1,7	Los Santos, Santander
3898	2020/02/13	08:00:15	4,298	-76,99	28,0	1,6	El Litoral del San Juan (Docordó), Chocó
3899	2020/02/13	08:02:02	6,846	-73,201	143,0	1,7	Zapatoca, Santander
3900	2020/02/13	08:10:24	6,827	-73,189	144,0	2,1	Zapatoca, Santander
3901	2020/02/13	08:13:26	6,867	-76,141	0,0	2,2	Uramita, Antioquia
3902	2020/02/13	08:26:37	3,428	-74,177	0,0	1,2	Mesetas, Meta
3903	2020/02/13	08:36:59	5,282	-73,776	144,0	1,6	Cucunubá, Cundinamarca
3904	2020/02/13	08:43:26	2,651	-75,079	4,0	1,9	San Vicente del Caguán, Caquetá
3905	2020/02/13	09:12:02	4,888	-76,452	79,0	1,9	San José del Palmar, Chocó

N	FECHA	H:M:S	LAT	LON	Z	M	UBICACIÓN
3906	2020/02/13	09:46:27	6,788	-73,082	144,0	2,0	Los Santos, Santander
3907	2020/02/13	09:46:43	6,846	-76,408	14,0	1,4	Frontino, Antioquia
3908	2020/02/13	09:50:37	6,891	-73,232	153,0	1,8	Zapatoca, Santander
3909	2020/02/13	10:00:15	4,216	-77,048	6,0	1,2	El Litoral del San Juan (Docordó), Chocó
3910	2020/02/13	10:02:26	6,821	-73,215	144,0	2,1	Zapatoca, Santander
3911	2020/02/13	10:44:59	6,816	-73,184	143,0	1,6	Zapatoca, Santander
3912	2020/02/13	10:53:51	2,951	-74,807	5,0	2,1	Uribe, Meta
3913	2020/02/13	10:56:54	3,476	-74,202	6,0	1,6	Mesetas, Meta
3914	2020/02/13	11:21:45	6,82	-73,135	144,0	2,2	Los Santos, Santander
3915	2020/02/13	12:28:30	3,462	-74,201	0,0	1,1	Mesetas, Meta
3916	2020/02/13	12:51:43	3,435	-74,18	0,0	1,8	Mesetas, Meta
3917	2020/02/13	13:15:17	6,815	-73,16	143,0	2,1	Los Santos, Santander
3918	2020/02/13	13:44:25	3,427	-74,204	0,0	1,4	Mesetas, Meta
3919	2020/02/13	13:49:39	6,817	-73,128	136,0	1,9	Los Santos, Santander
3920	2020/02/13	14:58:38	6,985	-77,94	54,0	2,3	Océano Pacifico
3921	2020/02/13	15:04:20	5,274	-74,553	3,0	1,9	Caparrapí, Cundinamarca
3922	2020/02/13	15:25:58	3,468	-74,162	14,0	1,0	Mesetas, Meta
3923	2020/02/13	15:29:10	3,485	-74,177	0,0	4,0	Mesetas, Meta
3924	2020/02/13	15:47:19	3,436	-74,197	11,0	1,6	Mesetas, Meta
3925	2020/02/13	15:59:02	6,77	-73,125	154,0	1,7	Los Santos, Santander
3926	2020/02/13	16:01:47	3,513	-74,208	0,0	1,6	Mesetas, Meta
3927	2020/02/13	16:14:12	3,474	-74,145	19,0	1,3	Mesetas, Meta
3928	2020/02/13	16:45:44	3,398	-74,069	17,0	1,8	Mesetas, Meta
3929	2020/02/13	16:49:34	3,471	-74,161	13,0	1,2	Mesetas, Meta
3930	2020/02/13	17:22:13	9,648	-73,412	0,0	1,6	La Jagua de Ibirico, Cesar
3931	2020/02/13	17:31:18	6,824	-73,165	149,0	2,1	Los Santos, Santander
3932	2020/02/13	17:31:45	3,418	-74,183	3,0	1,7	Mesetas, Meta
3933	2020/02/13	17:45:08	11,154	-72,702	0,0	1,6	Hato Nuevo, la Guajira
3934	2020/02/13	19:12:14	6,569	-73,575	107,0	1,8	El Carmen, Santander
3935	2020/02/13	19:36:45	3,432	-74,163	10,0	1,2	Mesetas, Meta
3936	2020/02/13	20:05:51	3,488	-74,184	10,0	1,1	Mesetas, Meta
3937	2020/02/13	20:27:30	6,795	-73,167	148,0	1,4	Los Santos, Santander
3938	2020/02/13	20:28:02	7,51	-73,099	138,0	1,9	El Playón, Santander
3939	2020/02/13	20:47:08	3,396	-74,148	4,0	1,2	Mesetas, Meta
3940	2020/02/13	21:27:01	3,415	-74,218	17,0	1,8	Mesetas, Meta
3941	2020/02/13	21:45:18	6,788	-73,125	148,0	1,7	Los Santos, Santander
3942	2020/02/13	22:21:09	6,821	-73,377	118,0	1,9	San Vicente de Chucurí, Santander
3943	2020/02/13	22:57:47	5,292	-74,548	11,0	1,3	Caparrapí, Cundinamarca
3944	2020/02/13	23:13:38	3,431	-74,193	4,0	1,2	Mesetas, Meta
3945	2020/02/13	23:17:42	3,415	-74,182	7,0	1,2	Mesetas, Meta
3946	2020/02/13	23:19:15	3,401	-74,13	0,0	2,7	Mesetas, Meta
3947	2020/02/13	23:31:47	3,646	-76,06	9,0	0,9	Palmira, Valle del Cauca
3948	2020/02/13	23:35:22	6,117	-72,904	3,0	1,6	Coromoro, Santander
3949	2020/02/13	23:47:31	6,832	-73,19	149,0	2,0	Zapatoca, Santander
3950	2020/02/13	23:48:16	3,789	-75,676	3,0	2,1	Chaparral, Tolima
3951	2020/02/13	23:55:43	3,76	-75,685	23,0	1,1	Chaparral, Tolima

N	FECHA	H:M:S	LAT	LON	Z	M	UBICACIÓN
3952	2020/02/14	00:04:47	3,773	-75,668	3,0	1,1	Chaparral, Tolima
3953	2020/02/14	00:09:35	6,887	-73,164	129,0	1,6	Girón, Santander
3954	2020/02/14	00:22:45	6,81	-73,168	142,0	1,5	Los Santos, Santander
3955	2020/02/14	00:40:54	6,79	-73,093	142,0	1,8	Los Santos, Santander
3956	2020/02/14	00:45:39	3,095	-74,632	8,0	1,2	Uribe, Meta
3957	2020/02/14	00:50:12	7,114	-75,913	13,0	2,3	Peque, Antioquia
3958	2020/02/14	01:29:41	6,071	-73,936	9,0	4,2	Sucre, Santander
3959	2020/02/14	01:37:23	6,0	-73,951	46,0	1,4	Sucre, Santander
3960	2020/02/14	01:58:40	6,065	-73,926	10,0	1,7	El Peñón, Santander
3961	2020/02/14	02:05:58	6,847	-73,172	149,0	2,4	Zapatoca, Santander
3962	2020/02/14	02:08:56	6,026	-73,943	39,0	1,9	Sucre, Santander
3963	2020/02/14	02:13:14	4,84	-74,59	23,0	2,1	San Juan de Rioseco, Cundinamarca
3964	2020/02/14	02:31:13	5,952	-73,918	62,0	1,2	Sucre, Santander
3965	2020/02/14	02:39:27	1,708	-77,32	49,0	1,0	El Rosario, Nariño
3966	2020/02/14	03:05:05	6,779	-73,176	144,0	2,2	Los Santos, Santander
3967	2020/02/14	03:17:07	6,814	-73,198	144,0	2,5	Zapatoca, Santander
3968	2020/02/14	03:19:06	3,449	-74,246	8,0	1,7	Mesetas, Meta
3969	2020/02/14	03:41:17	3,406	-74,182	6,0	1,9	Mesetas, Meta
3970	2020/02/14	04:15:04	6,825	-73,155	137,0	1,7	Los Santos, Santander
3971	2020/02/14	04:18:47	1,848	-76,716	4,0	1,1	San Sebastián, Cauca
3972	2020/02/14	04:21:26	6,7	-72,064	0,0	1,8	Fortul, Arauca
3973	2020/02/14	04:36:12	3,422	-74,138	20,0	1,1	Mesetas, Meta
3974	2020/02/14	04:38:19	6,726	-73,947	139,0	1,4	Puerto Parra, Santander
3975	2020/02/14	04:56:13	6,806	-73,155	141,0	1,6	Los Santos, Santander
3976	2020/02/14	05:01:53	6,836	-76,203	0,0	2,1	Frontino, Antioquia
3977	2020/02/14	05:10:07	5,994	-73,982	51,0	1,4	Sucre, Santander
3978	2020/02/14	05:14:57	6,776	-73,352	159,0	1,7	Galán, Santander
3979	2020/02/14	05:30:35	6,819	-73,109	142,0	1,7	Los Santos, Santander
3980	2020/02/14	05:54:12	6,773	-73,135	143,0	1,7	Los Santos, Santander
3981	2020/02/14	06:01:23	3,378	-74,1	15,0	1,3	Mesetas, Meta
3982	2020/02/14	06:01:28	6,834	-76,208	0,0	1,2	Frontino, Antioquia
3983	2020/02/14	06:08:24	3,394	-74,164	1,0	1,2	Mesetas, Meta
3984	2020/02/14	06:29:27	7,355	-72,178	2,0	1,6	Norte Colombia
3985	2020/02/14	06:31:53	4,853	-76,282	118,0	1,3	San José del Palmar, Chocó
3986	2020/02/14	06:34:10	6,814	-73,152	142,0	1,7	Los Santos, Santander
3987	2020/02/14	06:41:22	3,428	-74,186	13,0	1,0	Mesetas, Meta
3988	2020/02/14	06:51:42	3,423	-74,176	8,0	1,0	Mesetas, Meta
3989	2020/02/14	07:05:47	6,805	-73,154	145,0	1,8	Los Santos, Santander
3990	2020/02/14	07:56:57	6,238	-73,716	100,0	1,8	Vélez, Santander
3991	2020/02/14	08:06:50	6,623	-73,146	143,0	1,5	Villanueva, Santander
3992	2020/02/14	08:26:42	3,461	-74,18	14,0	1,4	Mesetas, Meta
3993	2020/02/14	08:32:12	6,857	-73,209	142,0	1,6	Zapatoca, Santander
3994	2020/02/14	09:06:50	3,072	-74,713	17,0	1,5	Uribe, Meta
3995	2020/02/14	09:27:36	6,807	-73,122	148,0	1,5	Los Santos, Santander
3996	2020/02/14	09:35:59	6,884	-73,033	125,0	1,6	Piedecuesta, Santander
3997	2020/02/14	09:56:22	3,436	-74,186	0,0	1,2	Mesetas, Meta

N	FECHA	H:M:S	LAT	LON	Z	M	UBICACIÓN
3998	2020/02/14	09:57:32	6,979	-76,294	0,0	1,6	Dabeiba, Antioquia
3999	2020/02/14	10:04:11	6,562	-73,923	4,0	1,8	Puerto Parra, Santander
4000	2020/02/14	10:19:18	6,83	-73,186	143,0	1,6	Zapatoca, Santander
4001	2020/02/14	10:31:46	6,92	-76,662	12,0	1,5	Murindó, Antioquia
4002	2020/02/14	10:44:05	2,354	-75,496	4,0	1,3	Gigante, Huila
4003	2020/02/14	10:47:47	12,68	-71,388	0,0	2,6	Mar Caribe
4004	2020/02/14	10:59:27	6,919	-76,683	2,0	2,1	Murindó, Antioquia
4005	2020/02/14	11:04:13	6,867	-73,174	148,0	1,6	Zapatoca, Santander
4006	2020/02/14	11:07:34	6,84	-73,191	145,0	1,6	Zapatoca, Santander
4007	2020/02/14	11:14:08	6,8	-73,18	146,0	2,0	Los Santos, Santander
4008	2020/02/14	11:44:05	3,421	-74,204	15,0	1,0	Mesetas, Meta
4009	2020/02/14	11:50:11	3,355	-74,134	14,0	1,3	Mesetas, Meta
4010	2020/02/14	11:53:10	3,395	-74,204	0,0	1,5	Mesetas, Meta
4011	2020/02/14	12:02:12	6,773	-73,149	144,0	2,4	Los Santos, Santander
4012	2020/02/14	12:06:03	6,842	-73,188	148,0	1,8	Zapatoca, Santander
4013	2020/02/14	12:11:58	6,844	-73,174	145,0	2,1	Zapatoca, Santander
4014	2020/02/14	12:34:44	3,464	-74,198	0,0	1,8	Mesetas, Meta
4015	2020/02/14	12:38:52	4,821	-76,016	111,0	2,2	Ansermanuevo, Valle del Cauca
4016	2020/02/14	12:41:32	4,06	-76,111	155,0	1,6	Tuluá, Valle del Cauca
4017	2020/02/14	13:26:26	4,487	-76,255	102,0	1,6	El Dovio, Valle del Cauca
4018	2020/02/14	13:48:10	3,422	-74,21	18,0	1,3	Mesetas, Meta
4019	2020/02/14	14:18:19	5,806	-73,894	113,0	1,3	Florián, Santander
4020	2020/02/14	14:20:48	5,59	-73,841	129,0	1,6	Chiquinquirá, Boyacá
4021	2020/02/14	14:54:31	6,834	-73,134	148,0	2,5	Los Santos, Santander
4022	2020/02/14	15:16:02	4,775	-76,124	102,0	2,5	Ansermanuevo, Valle del Cauca
4023	2020/02/14	15:18:21	6,83	-73,208	146,0	1,9	Zapatoca, Santander
4024	2020/02/14	15:50:23	6,804	-73,198	141,0	1,6	Zapatoca, Santander
4025	2020/02/14	17:04:28	5,194	-73,658	154,0	1,7	Chocontá, Cundinamarca
4026	2020/02/14	17:24:03	3,353	-74,106	4,0	1,4	Mesetas, Meta
4027	2020/02/14	18:34:35	7,02	-74,43	5,0	2,2	Remedios, Antioquia
4028	2020/02/14	18:54:40	3,878	-76,325	80,0	1,5	Buga, Valle del Cauca
4029	2020/02/14	19:12:58	1,885	-76,01	15,0	0,9	Pitalito, Huila
4030	2020/02/14	19:28:24	7,621	-73,19	130,0	2,0	El Playón, Santander
4031	2020/02/14	19:37:35	6,836	-73,173	149,0	2,3	Zapatoca, Santander
4032	2020/02/14	20:02:47	5,286	-73,776	143,0	1,6	Cucunubá, Cundinamarca
4033	2020/02/14	20:20:47	6,81	-73,187	144,0	1,9	Zapatoca, Santander
4034	2020/02/14	20:28:41	6,792	-73,147	146,0	1,8	Los Santos, Santander
4035	2020/02/14	20:30:48	6,797	-73,15	141,0	2,3	Los Santos, Santander
4036	2020/02/14	20:33:21	6,801	-73,182	144,0	1,7	Los Santos, Santander
4037	2020/02/14	20:44:26	1,974	-75,177	4,0	1,4	Puerto Rico, Caquetá
4038	2020/02/14	21:01:48	4,226	-75,534	5,0	1,0	Rovira, Tolima
4039	2020/02/14	21:04:01	7,01	-74,461	52,0	1,5	Remedios, Antioquia
4040	2020/02/14	21:12:27	5,736	-73,988	101,0	1,5	Florián, Santander
4041	2020/02/14	21:31:28	6,845	-76,224	0,0	1,1	Frontino, Antioquia
4042	2020/02/14	21:48:24	6,081	-73,924	28,0	1,2	El Peñón, Santander
4043	2020/02/14	21:56:26	3,781	-76,094	54,0	2,0	Ginebra, Valle del Cauca

N	FECHA	H:M:S	LAT	LON	Z	M	UBICACIÓN
4044	2020/02/14	22:00:18	6,816	-73,163	141,0	1,8	Los Santos, Santander
4045	2020/02/14	22:10:11	8,772	-73,468	19,0	3,1	La Gloria, Cesar
4046	2020/02/14	22:15:26	6,808	-73,175	143,0	1,7	Los Santos, Santander
4047	2020/02/14	22:31:52	6,094	-73,972	3,0	3,3	El Peñón, Santander
4048	2020/02/14	22:44:42	6,078	-73,949	10,0	2,3	El Peñón, Santander
4049	2020/02/14	23:51:18	6,077	-73,944	11,0	2,0	Sucre, Santander
4050	2020/02/14	23:58:25	6,8	-73,156	141,0	1,8	Los Santos, Santander
4051	2020/02/14	23:58:41	1,975	-75,97	21,0	1,1	Timaná, Huila
4052	2020/02/15	00:32:43	3,48	-74,181	10,0	1,2	Mesetas, Meta
4053	2020/02/15	00:48:21	9,954	-72,802	128,0	1,8	Venezuela
4054	2020/02/15	01:12:53	6,84	-76,737	0,0	1,9	Murindó, Antioquia
4055	2020/02/15	01:32:57	3,463	-74,22	4,0	1,1	Mesetas, Meta
4056	2020/02/15	01:44:44	6,81	-73,194	139,0	1,6	Zapatoca, Santander
4057	2020/02/15	02:32:00	6,827	-73,214	146,0	1,5	Zapatoca, Santander
4058	2020/02/15	02:42:47	2,494	-75,546	4,0	1,1	Gigante, Huila
4059	2020/02/15	03:02:02	6,791	-73,15	145,0	1,8	Los Santos, Santander
4060	2020/02/15	03:04:12	3,439	-74,205	0,0	1,1	Mesetas, Meta
4061	2020/02/15	03:10:21	8,766	-73,544	102,0	1,9	La Gloria, Cesar
4062	2020/02/15	03:17:10	3,873	-76,335	117,0	0,8	Buga, Valle del Cauca
4063	2020/02/15	03:51:50	6,616	-73,464	118,0	1,7	El Carmen, Santander
4064	2020/02/15	03:53:44	7,191	-73,084	154,0	1,8	Bucaramanga, Santander
4065	2020/02/15	04:02:24	6,999	-73,128	164,0	1,7	Girón, Santander
4066	2020/02/15	04:13:53	6,764	-73,092	170,0	1,6	Los Santos, Santander
4067	2020/02/15	04:17:50	6,754	-73,355	143,0	1,6	Galán, Santander
4068	2020/02/15	04:28:46	1,935	-75,992	16,0	1,1	Pitalito, Huila
4069	2020/02/15	04:30:51	3,625	-73,912	1,0	1,6	El Castillo, Meta
4070	2020/02/15	04:31:46	3,62	-73,917	1,0	1,7	El Castillo, Meta
4071	2020/02/15	04:34:07	6,885	-73,17	150,0	1,4	Girón, Santander
4072	2020/02/15	04:36:26	5,492	-73,729	141,0	1,6	San Miguel de Sema, Boyacá
4073	2020/02/15	04:38:24	6,814	-73,146	150,0	1,9	Los Santos, Santander
4074	2020/02/15	04:41:06	4,137	-76,905	17,0	1,6	El Litoral del San Juan (Docordó), Chocó
4075	2020/02/15	05:03:30	4,468	-74,886	24,0	1,2	Coello, Tolima
4076	2020/02/15	05:05:11	6,092	-73,925	13,0	1,5	El Peñón, Santander
4077	2020/02/15	05:09:13	6,837	-73,15	151,0	3,5	Los Santos, Santander
4078	2020/02/15	05:41:14	6,12	-72,498	4,0	1,6	Chita, Boyacá
4079	2020/02/15	05:43:25	6,799	-73,161	148,0	1,8	Los Santos, Santander
4080	2020/02/15	05:48:03	6,758	-73,216	147,0	1,6	Zapatoca, Santander
4081	2020/02/15	05:58:08	3,418	-74,193	0,0	1,1	Mesetas, Meta
4082	2020/02/15	06:06:41	6,773	-73,166	159,0	1,7	Los Santos, Santander
4083	2020/02/15	06:10:19	6,81	-73,176	151,0	1,7	Los Santos, Santander
4084	2020/02/15	06:15:09	3,453	-74,217	5,0	1,7	Mesetas, Meta
4085	2020/02/15	06:40:56	7,072	-73,132	149,0	2,0	Girón, Santander
4086	2020/02/15	06:43:03	6,404	-76,582	18,0	1,8	Vigia del Fuerte, Antioquia
4087	2020/02/15	06:46:18	6,808	-76,196	6,0	2,1	Frontino, Antioquia
4088	2020/02/15	07:02:42	6,768	-73,089	147,0	1,7	Los Santos, Santander
4089	2020/02/15	07:19:55	6,808	-73,179	143,0	1,8	Los Santos, Santander

N	FECHA	H:M:S	LAT	LON	Z	M	UBICACIÓN
4090	2020/02/15	07:30:18	6,824	-73,149	147,0	2,2	Los Santos, Santander
4091	2020/02/15	07:42:00	5,157	-78,07	23,0	1,9	Océano Pacífico
4092	2020/02/15	07:51:49	3,445	-74,193	0,0	1,6	Mesetas, Meta
4093	2020/02/15	08:22:52	5,244	-73,729	147,0	1,6	Cucunubá, Cundinamarca
4094	2020/02/15	08:43:37	6,804	-73,123	147,0	1,9	Los Santos, Santander
4095	2020/02/15	08:48:49	6,858	-76,259	0,0	1,2	Dabeiba, Antioquia
4096	2020/02/15	08:50:23	6,842	-73,146	143,0	1,7	Los Santos, Santander
4097	2020/02/15	09:16:06	6,803	-73,185	151,0	1,7	Los Santos, Santander
4098	2020/02/15	09:26:41	2,107	-74,834	4,0	1,6	San Vicente del Caguán, Caquetá
4099	2020/02/15	09:41:01	6,815	-73,142	148,0	1,9	Los Santos, Santander
4100	2020/02/15	09:58:51	3,46	-74,201	0,0	1,2	Mesetas, Meta
4101	2020/02/15	10:03:18	6,82	-73,149	144,0	2,0	Los Santos, Santander
4102	2020/02/15	10:10:35	4,507	-78,396	17,0	1,8	Océano Pacífico
4103	2020/02/15	10:14:37	3,545	-76,474	10,0	0,8	Palmira, Valle del Cauca
4104	2020/02/15	10:16:57	6,863	-73,132	145,0	1,6	Los Santos, Santander
4105	2020/02/15	10:20:41	6,882	-73,184	148,0	1,7	Zapatoca, Santander
4106	2020/02/15	10:26:39	3,494	-74,185	9,0	1,2	Mesetas, Meta
4107	2020/02/15	10:26:56	6,826	-73,247	132,0	1,7	Zapatoca, Santander
4108	2020/02/15	10:33:35	3,166	-76,503	18,0	1,2	Villa Rica, Cauca
4109	2020/02/15	10:36:41	6,747	-73,209	140,0	1,7	Villanueva, Santander
4110	2020/02/15	10:41:50	6,783	-73,011	144,0	1,7	Aratocha, Santander
4111	2020/02/15	10:48:59	3,463	-74,203	4,0	2,4	Mesetas, Meta
4112	2020/02/15	10:58:22	3,329	-74,291	40,0	1,2	Mesetas, Meta
4113	2020/02/15	11:01:00	1,897	-75,854	45,0	1,2	Suaza, Huila
4114	2020/02/15	11:21:32	3,438	-74,199	4,0	1,4	Mesetas, Meta
4115	2020/02/15	11:48:41	2,606	-75,755	5,0	2,6	Nátaga, Huila
4116	2020/02/15	11:50:30	6,791	-73,181	136,0	2,3	Los Santos, Santander
4117	2020/02/15	12:02:46	3,418	-74,202	4,0	1,1	Mesetas, Meta
4118	2020/02/15	12:11:05	3,414	-74,269	1,0	1,3	Mesetas, Meta
4119	2020/02/15	12:13:36	6,269	-77,488	0,0	2,1	Océano Pacífico
4120	2020/02/15	12:22:15	5,27	-74,546	5,0	1,9	Caparrapí, Cundinamarca
4121	2020/02/15	12:23:24	6,92	-73,205	143,0	1,7	Girón, Santander
4122	2020/02/15	12:41:16	6,179	-74,929	25,0	1,7	San Carlos, Antioquia
4123	2020/02/15	12:52:42	3,395	-74,193	4,0	1,1	Mesetas, Meta
4124	2020/02/15	12:57:49	3,455	-74,568	27,0	0,8	Uribe, Meta
4125	2020/02/15	13:06:47	6,786	-73,224	143,0	2,1	Zapatoca, Santander
4126	2020/02/15	13:14:05	3,431	-74,164	4,0	1,3	Mesetas, Meta
4127	2020/02/15	14:24:32	7,643	-74,295	23,0	1,8	Santa Rosa del Sur, Bolívar
4128	2020/02/15	14:48:17	6,805	-73,153	147,0	2,5	Los Santos, Santander
4129	2020/02/15	15:32:14	5,25	-73,717	148,0	2,9	Lenguazaque, Cundinamarca
4130	2020/02/15	15:32:14	5,295	-73,739	145,0	3,0	Lenguazaque, Cundinamarca
4131	2020/02/15	15:51:17	3,393	-74,209	8,0	2,5	Mesetas, Meta
4132	2020/02/15	15:51:56	3,861	-76,552	128,0	3,6	Calima (El Darién), Valle del Cauca
4133	2020/02/15	16:47:47	6,747	-73,03	143,0	1,9	Aratocha, Santander
4134	2020/02/15	17:07:43	4,861	-74,651	60,0	1,3	San Juan de Rioseco, Cundinamarca
4135	2020/02/15	17:17:34	3,546	-76,285	136,0	1,4	Palmira, Valle del Cauca

N	FECHA	H:M:S	LAT	LON	Z	M	UBICACIÓN
4136	2020/02/15	17:28:46	6,768	-73,16	137,0	1,6	Los Santos, Santander
4137	2020/02/15	17:53:20	3,481	-74,198	7,0	2,4	Mesetas, Meta
4138	2020/02/15	18:00:18	3,417	-74,149	0,0	1,7	Mesetas, Meta
4139	2020/02/15	18:24:09	6,82	-73,198	140,0	1,3	Zapatoca, Santander
4140	2020/02/15	18:51:31	6,004	-72,426	4,0	2,2	Chita, Boyacá
4141	2020/02/15	19:22:19	6,792	-73,518	109,0	1,8	El Carmen, Santander
4142	2020/02/15	20:02:54	3,914	-76,267	106,0	1,4	Buga, Valle del Cauca
4143	2020/02/15	21:05:54	6,828	-73,202	147,0	1,8	Zapatoca, Santander
4144	2020/02/15	21:37:47	6,836	-73,166	149,0	2,1	Los Santos, Santander
4145	2020/02/15	21:42:13	7,509	-73,168	139,0	1,8	El Playón, Santander
4146	2020/02/15	22:52:17	6,774	-73,167	146,0	1,6	Los Santos, Santander
4147	2020/02/15	22:57:36	3,421	-74,154	0,0	1,5	Mesetas, Meta
4148	2020/02/15	23:00:34	9,656	-77,857	22,0	2,9	Cerca de la Costa de Colombia
4149	2020/02/15	23:07:15	6,82	-73,191	139,0	2,0	Zapatoca, Santander
4150	2020/02/15	23:14:47	4,378	-75,18	10,0	0,8	Ibagué, Tolima
4151	2020/02/15	23:16:32	7,41	-75,485	22,0	2,4	Tarazá, Antioquia
4152	2020/02/15	23:35:26	6,81	-73,19	136,0	1,8	Zapatoca, Santander
4153	2020/02/15	23:42:43	3,415	-74,197	0,0	1,3	Mesetas, Meta
4154	2020/02/15	23:55:46	6,843	-73,206	148,0	1,7	Zapatoca, Santander
4155	2020/02/16	00:45:54	8,323	-73,166	50,0	1,7	Hacarí, Norte de Santander
4156	2020/02/16	01:05:18	6,822	-73,206	143,0	1,7	Zapatoca, Santander
4157	2020/02/16	01:34:52	6,79	-73,138	124,0	1,3	Los Santos, Santander
4158	2020/02/16	01:44:15	6,744	-73,171	145,0	1,6	Los Santos, Santander
4159	2020/02/16	02:06:42	6,782	-73,185	140,0	2,0	Los Santos, Santander
4160	2020/02/16	02:39:04	6,797	-73,213	147,0	1,4	Zapatoca, Santander
4161	2020/02/16	02:54:37	6,794	-73,156	148,0	1,7	Los Santos, Santander
4162	2020/02/16	03:02:05	6,784	-73,189	139,0	1,9	Los Santos, Santander
4163	2020/02/16	03:03:40	11,01	-73,587	38,0	1,6	Dibulla, la Guajira
4164	2020/02/16	03:12:13	6,806	-73,146	143,0	2,3	Los Santos, Santander
4165	2020/02/16	03:31:15	3,771	-75,683	14,0	1,2	Chaparral, Tolima
4166	2020/02/16	03:37:11	11,136	-71,744	107,0	2,5	Cerca de la Costa de Venezuela
4167	2020/02/16	03:42:49	3,431	-74,14	14,0	1,1	Mesetas, Meta
4168	2020/02/16	03:44:44	6,811	-73,19	144,0	2,1	Zapatoca, Santander
4169	2020/02/16	04:05:49	6,836	-73,216	148,0	1,6	Zapatoca, Santander
4170	2020/02/16	04:18:28	6,843	-73,2	146,0	1,8	Zapatoca, Santander
4171	2020/02/16	04:37:16	3,926	-76,366	120,0	1,4	Yotoco, Valle del Cauca
4172	2020/02/16	04:50:34	2,464	-75,505	4,0	1,1	Gigante, Huila
4173	2020/02/16	05:12:43	9,763	-73,076	0,0	1,1	Becerrill, Cesar
4174	2020/02/16	05:18:43	8,886	-73,629	97,0	1,5	Pailitas, Cesar
4175	2020/02/16	05:22:39	3,462	-74,199	0,0	1,4	Mesetas, Meta
4176	2020/02/16	05:48:52	9,512	-73,028	3,0	1,5	Norte Colombia
4177	2020/02/16	05:52:09	6,822	-73,114	148,0	2,5	Los Santos, Santander
4178	2020/02/16	05:57:55	6,824	-73,2	144,0	1,6	Zapatoca, Santander
4179	2020/02/16	05:59:25	6,815	-73,19	150,0	1,5	Zapatoca, Santander
4180	2020/02/16	06:09:37	4,106	-76,185	137,0	1,7	Tuluá, Valle del Cauca
4181	2020/02/16	06:19:46	6,748	-73,629	99,0	1,1	El Carmen, Santander

N	FECHA	H:M:S	LAT	LON	Z	M	UBICACIÓN
4182	2020/02/16	06:26:27	3,391	-74,159	0,0	1,1	Mesetas, Meta
4183	2020/02/16	06:42:41	6,858	-73,27	139,0	1,5	Betulia, Santander
4184	2020/02/16	06:58:08	2,391	-75,348	14,0	1,2	Algeciras, Huila
4185	2020/02/16	07:17:36	6,818	-73,203	144,0	1,7	Zapatoca, Santander
4186	2020/02/16	07:30:13	3,893	-76,285	115,0	1,5	Buga, Valle del Cauca
4187	2020/02/16	07:57:36	4,085	-75,331	31,0	0,7	Rovira, Tolima
4188	2020/02/16	08:02:35	6,842	-73,18	146,0	1,9	Zapatoca, Santander
4189	2020/02/16	08:25:03	6,815	-73,143	149,0	1,7	Los Santos, Santander
4190	2020/02/16	08:28:22	6,804	-73,158	148,0	1,8	Los Santos, Santander
4191	2020/02/16	08:29:28	8,969	-74,606	15,0	1,7	Magangué, Bolívar
4192	2020/02/16	08:35:45	6,833	-73,216	146,0	1,8	Zapatoca, Santander
4193	2020/02/16	08:53:52	10,001	-73,264	111,0	1,7	Agustín Codazzi, Cesar
4194	2020/02/16	09:24:25	6,813	-73,168	143,0	1,8	Los Santos, Santander
4195	2020/02/16	09:59:15	3,432	-74,19	4,0	1,0	Mesetas, Meta
4196	2020/02/16	10:01:24	6,807	-73,189	143,0	1,6	Zapatoca, Santander
4197	2020/02/16	10:06:32	6,783	-73,174	147,0	1,7	Los Santos, Santander
4198	2020/02/16	10:21:48	2,941	-74,758	5,0	1,3	Uribe, Meta
4199	2020/02/16	11:00:25	4,529	-75,691	4,0	0,8	Armenia, Quindío
4200	2020/02/16	11:20:35	3,43	-74,195	0,0	1,4	Mesetas, Meta
4201	2020/02/16	11:29:15	2,163	-75,61	17,0	1,5	Garzón, Huila
4202	2020/02/16	11:35:40	6,406	-73,691	102,0	2,2	Landázuri, Santander
4203	2020/02/16	11:37:43	3,417	-74,204	1,0	1,5	Mesetas, Meta
4204	2020/02/16	11:59:50	6,855	-73,188	140,0	2,2	Zapatoca, Santander
4205	2020/02/16	12:11:29	6,805	-73,18	144,0	1,5	Los Santos, Santander
4206	2020/02/16	12:16:24	3,445	-74,176	0,0	1,3	Mesetas, Meta
4207	2020/02/16	12:16:41	9,086	-73,243	2,0	1,6	El Carmen, Norte de Santander
4208	2020/02/16	13:02:49	7,169	-75,273	4,0	3,2	Anorí, Antioquia
4209	2020/02/16	13:16:40	6,823	-73,246	152,0	1,6	Zapatoca, Santander
4210	2020/02/16	13:17:25	6,832	-73,118	151,0	2,4	Los Santos, Santander
4211	2020/02/16	13:25:09	7,387	-73,19	133,0	2,0	Rionegro, Santander
4212	2020/02/16	13:25:44	6,897	-73,164	147,0	2,0	Girón, Santander
4213	2020/02/16	13:41:17	6,806	-73,171	143,0	1,6	Los Santos, Santander
4214	2020/02/16	13:44:02	5,757	-73,961	104,0	1,4	Florián, Santander
4215	2020/02/16	13:50:07	3,953	-76,222	112,0	1,4	San Pedro, Valle del Cauca
4216	2020/02/16	14:16:24	4,504	-74,837	23,0	1,0	Coello, Tolima
4217	2020/02/16	14:31:17	3,453	-74,218	8,0	1,5	Mesetas, Meta
4218	2020/02/16	14:46:57	6,776	-73,107	141,0	2,0	Los Santos, Santander
4219	2020/02/16	14:52:52	3,399	-74,167	6,0	1,6	Mesetas, Meta
4220	2020/02/16	15:22:56	6,695	-73,133	146,0	1,6	Jordán, Santander
4221	2020/02/16	15:31:52	5,828	-74,349	23,0	1,3	Puerto Boyacá, Boyacá
4222	2020/02/16	15:42:41	3,457	-74,195	7,0	1,5	Mesetas, Meta
4223	2020/02/16	15:47:16	4,704	-76,259	111,0	1,9	El Cairo, Valle del Cauca
4224	2020/02/16	15:48:31	10,818	-72,874	36,0	1,8	Fonseca, la Guajira
4225	2020/02/16	17:05:03	6,795	-73,184	142,0	1,7	Los Santos, Santander
4226	2020/02/16	17:34:20	6,812	-73,158	139,0	1,8	Los Santos, Santander
4227	2020/02/16	19:45:15	5,765	-73,916	108,0	2,3	Albania, Santander

N	FECHA	H:M:S	LAT	LON	Z	M	UBICACIÓN
4228	2020/02/16	19:53:53	8,271	-73,483	106,0	1,8	Rio de Oro, Cesar
4229	2020/02/16	19:55:46	6,827	-73,156	142,0	2,1	Los Santos, Santander
4230	2020/02/16	20:19:42	3,485	-74,207	0,0	1,1	Mesetas, Meta
4231	2020/02/16	20:37:51	7,06	-73,502	103,0	2,0	Betulia, Santander
4232	2020/02/16	20:49:44	6,763	-73,146	144,0	1,9	Los Santos, Santander
4233	2020/02/16	20:51:28	3,403	-74,174	0,0	0,9	Mesetas, Meta
4234	2020/02/16	21:02:40	7,288	-73,443	103,0	1,6	Sabana de Torres, Santander
4235	2020/02/16	21:31:43	3,21	-75,934	22,0	1,2	Rioblanco, Tolima
4236	2020/02/16	21:32:15	3,086	-75,84	2,0	1,2	Planadas, Tolima
4237	2020/02/16	21:38:12	5,278	-73,79	144,0	1,6	Cucunubá, Cundinamarca
4238	2020/02/16	21:48:48	5,757	-75,972	64,0	1,9	Betania, Antioquia
4239	2020/02/16	22:23:52	6,845	-73,183	146,0	1,7	Zapatoca, Santander
4240	2020/02/16	22:32:36	6,816	-73,191	145,0	2,1	Zapatoca, Santander
4241	2020/02/16	22:59:21	3,228	-74,307	32,0	1,1	Uribe, Meta
4242	2020/02/16	23:11:39	5,414	-73,79	131,0	1,8	Fúquene, Cundinamarca
4243	2020/02/16	23:16:33	6,806	-73,179	137,0	1,6	Los Santos, Santander
4244	2020/02/16	23:40:29	6,793	-73,186	148,0	1,8	Los Santos, Santander
4245	2020/02/16	23:46:55	6,828	-73,168	147,0	2,4	Los Santos, Santander
4246	2020/02/17	00:29:27	6,805	-73,146	144,0	2,9	Los Santos, Santander
4247	2020/02/17	01:20:24	5,682	-73,99	103,0	1,9	Pauna, Boyacá
4248	2020/02/17	02:12:23	3,458	-74,187	10,0	1,5	Mesetas, Meta
4249	2020/02/17	02:15:53	6,878	-73,385	114,0	1,5	San Vicente de Chucurí, Santander
4250	2020/02/17	02:23:45	6,788	-73,205	121,0	1,4	Zapatoca, Santander
4251	2020/02/17	02:37:38	8,678	-72,964	159,0	2,3	El Tarra, Norte de Santander
4252	2020/02/17	02:45:10	6,944	-75,974	34,0	1,5	Cañasgordas, Antioquia
4253	2020/02/17	02:47:18	3,482	-74,203	0,0	1,0	Mesetas, Meta
4254	2020/02/17	02:53:47	3,996	-76,634	67,0	1,6	Calima (El Darién), Valle del Cauca
4255	2020/02/17	03:02:52	3,42	-74,194	13,0	1,6	Mesetas, Meta
4256	2020/02/17	03:06:06	6,79	-73,15	142,0	1,7	Los Santos, Santander
4257	2020/02/17	03:37:33	6,839	-73,231	144,0	1,6	Zapatoca, Santander
4258	2020/02/17	03:41:25	6,839	-73,244	139,0	2,1	Zapatoca, Santander
4259	2020/02/17	04:08:11	6,809	-73,163	144,0	2,1	Los Santos, Santander
4260	2020/02/17	04:09:48	3,415	-76,537	69,0	1,0	Cali, Valle del Cauca
4261	2020/02/17	04:15:29	6,369	-72,66	132,0	1,4	Soatá, Boyacá
4262	2020/02/17	04:38:42	7,144	-76,304	42,0	1,2	Dabeiba, Antioquia
4263	2020/02/17	04:46:34	6,821	-73,233	142,0	1,6	Zapatoca, Santander
4264	2020/02/17	04:52:40	6,763	-73,163	136,0	1,6	Los Santos, Santander
4265	2020/02/17	04:54:01	10,162	-74,38	0,0	0,9	Sabanas de San Angel, Magdalena
4266	2020/02/17	05:13:23	6,836	-73,178	144,0	1,9	Zapatoca, Santander
4267	2020/02/17	05:57:44	6,902	-73,133	141,0	1,6	Girón, Santander
4268	2020/02/17	06:01:54	6,851	-73,18	137,0	1,3	Zapatoca, Santander
4269	2020/02/17	06:05:49	6,912	-73,176	147,0	1,6	Girón, Santander
4270	2020/02/17	06:09:04	6,859	-76,308	7,0	1,2	Dabeiba, Antioquia
4271	2020/02/17	06:12:50	6,834	-73,182	149,0	1,4	Zapatoca, Santander
4272	2020/02/17	06:41:08	6,795	-73,144	145,0	1,7	Los Santos, Santander
4273	2020/02/17	06:44:19	4,313	-78,7	31,0	2,6	Océano Pacífico

N	FECHA	H:M:S	LAT	LON	Z	M	UBICACIÓN
4274	2020/02/17	06:50:23	3,448	-74,187	0,0	1,1	Mesetas, Meta
4275	2020/02/17	07:12:23	6,796	-73,19	138,0	1,4	Los Santos, Santander
4276	2020/02/17	07:21:12	4,72	-76,796	50,0	1,6	Sipí, Chocó
4277	2020/02/17	07:28:49	3,85	-73,999	4,0	1,5	Cubarral, Meta
4278	2020/02/17	07:46:50	2,619	-79,641	15,0	2,4	Océano Pacífico
4279	2020/02/17	07:48:13	9,975	-73,276	8,0	1,1	Agustín Codazzi, Cesar
4280	2020/02/17	07:58:11	6,743	-73,138	140,0	1,6	Los Santos, Santander
4281	2020/02/17	08:13:41	6,852	-73,237	145,0	1,4	Zapatoca, Santander
4282	2020/02/17	08:17:39	6,65	-76,784	15,0	1,4	Murindó, Antioquia
4283	2020/02/17	08:46:20	3,446	-74,189	1,0	1,0	Mesetas, Meta
4284	2020/02/17	09:12:24	6,025	-72,61	1,0	1,3	Socotá, Boyacá
4285	2020/02/17	09:32:50	6,808	-73,153	147,0	1,8	Los Santos, Santander
4286	2020/02/17	10:20:24	6,728	-73,196	146,0	1,5	Villanueva, Santander
4287	2020/02/17	14:07:45	3,41	-74,222	3,0	1,2	Mesetas, Meta
4288	2020/02/17	14:11:06	5,417	-73,815	138,0	2,0	Susa, Cundinamarca
4289	2020/02/17	14:34:10	3,457	-74,166	0,0	1,5	Mesetas, Meta
4290	2020/02/17	14:46:35	2,374	-75,567	22,0	1,5	Gigante, Huila
4291	2020/02/17	15:00:52	6,949	-73,156	148,0	2,0	Girón, Santander
4292	2020/02/17	16:11:56	6,823	-73,117	150,0	2,9	Los Santos, Santander
4293	2020/02/17	16:35:35	5,25	-73,742	147,0	2,2	Cucunubá, Cundinamarca
4294	2020/02/17	16:41:19	3,729	-76,272	90,0	1,6	Ginebra, Valle del Cauca
4295	2020/02/17	16:42:06	6,881	-73,138	154,0	1,9	Los Santos, Santander
4296	2020/02/17	17:27:32	6,822	-73,148	149,0	2,9	Los Santos, Santander
4297	2020/02/17	18:27:13	3,461	-74,213	0,0	1,1	Mesetas, Meta
4298	2020/02/17	19:01:06	6,799	-73,093	150,0	2,7	Los Santos, Santander
4299	2020/02/17	19:40:16	7,45	-73,172	135,0	2,3	El Playón, Santander
4300	2020/02/17	20:53:12	6,799	-73,146	147,0	2,2	Los Santos, Santander
4301	2020/02/17	21:31:46	6,809	-73,41	128,0	1,7	San Vicente de Chucurí, Santander
4302	2020/02/17	21:57:23	6,832	-73,141	147,0	3,2	Los Santos, Santander
4303	2020/02/17	22:59:43	6,748	-73,11	150,0	1,8	Los Santos, Santander
4304	2020/02/17	23:21:54	10,828	-73,664	0,0	1,8	Aracataca, Magdalena
4305	2020/02/18	01:19:34	5,288	-74,541	19,0	1,3	Caparrapí, Cundinamarca
4306	2020/02/18	01:24:10	3,464	-74,188	11,0	1,0	Mesetas, Meta
4307	2020/02/18	01:33:06	3,454	-74,191	8,0	1,2	Mesetas, Meta
4308	2020/02/18	01:43:27	3,692	-74,226	14,0	2,6	Lejanías, Meta
4309	2020/02/18	01:55:58	3,563	-76,318	133,0	1,4	Palmira, Valle del Cauca
4310	2020/02/18	02:02:38	6,822	-73,192	157,0	2,0	Zapatoca, Santander
4311	2020/02/18	02:13:03	8,574	-74,212	61,0	2,0	Tiquisio (Puerto Rico), Bolívar
4312	2020/02/18	02:24:43	4,414	-78,052	39,0	1,9	Océano Pacífico
4313	2020/02/18	02:43:30	6,903	-76,67	0,0	1,8	Murindó, Antioquia
4314	2020/02/18	03:15:37	5,555	-74,02	122,0	1,6	Maripí, Boyacá
4315	2020/02/18	03:18:57	6,888	-76,243	0,0	2,2	Dabeiba, Antioquia
4316	2020/02/18	03:25:57	6,947	-76,275	0,0	1,1	Dabeiba, Antioquia
4317	2020/02/18	03:27:57	6,95	-76,2	0,0	1,5	Uramita, Antioquia
4318	2020/02/18	03:30:03	6,897	-76,254	0,0	2,2	Dabeiba, Antioquia
4319	2020/02/18	03:38:08	4,528	-76,472	55,0	1,2	Sipí, Chocó

N	FECHA	H:M:S	LAT	LON	Z	M	UBICACIÓN
4320	2020/02/18	04:13:10	6,835	-73,151	146,0	1,6	Los Santos, Santander
4321	2020/02/18	04:21:05	6,831	-73,2	140,0	1,8	Zapatoca, Santander
4322	2020/02/18	04:27:38	6,948	-76,254	0,0	1,2	Dabeiba, Antioquia
4323	2020/02/18	05:01:20	6,958	-76,192	0,0	1,2	Uramita, Antioquia
4324	2020/02/18	05:25:54	3,439	-74,186	0,0	1,0	Mesetas, Meta
4325	2020/02/18	05:31:34	6,936	-76,204	0,0	1,5	Uramita, Antioquia
4326	2020/02/18	06:13:23	6,95	-76,241	0,0	1,1	Dabeiba, Antioquia
4327	2020/02/18	06:53:57	2,472	-75,49	13,0	1,4	Gigante, Huila
4328	2020/02/18	07:12:01	6,61	-73,594	103,0	1,6	El Carmen, Santander
4329	2020/02/18	07:47:25	6,167	-73,8	99,0	1,3	Bolívar, Santander
4330	2020/02/18	08:01:50	5,854	-76,722	26,0	1,0	Medio Atrato (Beté), Chocó
4331	2020/02/18	08:03:25	6,826	-73,418	121,0	1,5	San Vicente de Chucurí, Santander
4332	2020/02/18	08:05:05	3,968	-75,98	51,0	1,2	Tuluá, Valle del Cauca
4333	2020/02/18	08:13:10	6,802	-73,139	147,0	1,8	Los Santos, Santander
4334	2020/02/18	08:22:56	6,837	-73,177	146,0	1,9	Zapatoca, Santander
4335	2020/02/18	08:36:39	4,593	-76,298	118,0	1,3	Versalles, Valle del Cauca
4336	2020/02/18	08:45:56	6,824	-73,148	143,0	1,8	Los Santos, Santander
4337	2020/02/18	08:45:59	7,081	-76,107	0,0	1,6	Dabeiba, Antioquia
4338	2020/02/18	08:50:57	5,83	-73,029	1,0	0,9	Duitama, Boyacá
4339	2020/02/18	08:53:45	7,017	-74,042	80,0	0,9	Yondó (Casabe), Antioquia
4340	2020/02/18	09:04:21	3,434	-74,188	5,0	1,0	Mesetas, Meta
4341	2020/02/18	09:31:23	3,493	-74,476	19,0	1,9	Uribe, Meta
4342	2020/02/18	10:17:21	6,906	-73,19	147,0	1,6	Girón, Santander
4343	2020/02/18	10:25:12	6,801	-73,128	143,0	1,6	Los Santos, Santander
4344	2020/02/18	10:28:26	2,47	-75,537	4,0	0,9	Gigante, Huila
4345	2020/02/18	10:28:39	6,8	-73,169	146,0	2,0	Los Santos, Santander
4346	2020/02/18	10:44:57	6,302	-73,777	103,0	1,7	Landázuri, Santander
4347	2020/02/18	10:45:32	5,911	-73,652	126,0	1,3	Puente Nacional, Santander
4348	2020/02/18	11:38:13	11,151	-73,333	51,0	2,0	Dibulla, la Guajira
4349	2020/02/18	12:12:44	7,2	-76,869	14,0	1,8	Carmen del Darién (Curbaradó), Chocó
4350	2020/02/18	12:28:15	6,74	-73,541	108,0	1,6	El Carmen, Santander
4351	2020/02/18	12:39:06	6,849	-73,192	143,0	1,7	Zapatoca, Santander
4352	2020/02/18	12:43:50	6,004	-73,75	113,0	1,4	Bolívar, Santander
4353	2020/02/18	12:58:01	7,114	-74,7	4,0	2,0	Segovia, Antioquia
4354	2020/02/18	14:02:16	3,429	-74,188	0,0	2,0	Mesetas, Meta
4355	2020/02/18	14:34:51	6,823	-73,165	149,0	1,9	Los Santos, Santander
4356	2020/02/18	15:45:25	2,414	-75,427	25,0	1,6	Algeciras, Huila
4357	2020/02/18	15:49:31	11,167	-73,616	0,0	1,8	Santa Marta, Magdalena
4358	2020/02/18	16:08:44	1,784	-75,261	26,0	1,4	El Doncello, Caquetá
4359	2020/02/18	16:30:35	6,84	-73,184	148,0	2,3	Zapatoca, Santander
4360	2020/02/18	16:52:46	3,447	-74,172	4,0	1,4	Mesetas, Meta
4361	2020/02/18	17:37:33	6,055	-73,681	117,0	1,7	Chipatá, Santander
4362	2020/02/18	17:59:16	6,842	-73,148	147,0	2,3	Los Santos, Santander
4363	2020/02/18	18:27:02	3,469	-74,222	0,0	2,3	Mesetas, Meta
4364	2020/02/18	19:14:05	3,127	-74,461	18,0	0,9	Uribe, Meta
4365	2020/02/18	19:33:51	6,806	-73,168	141,0	1,8	Los Santos, Santander

N	FECHA	H:M:S	LAT	LON	Z	M	UBICACIÓN
4366	2020/02/18	19:52:16	3,49	-74,2	0,0	1,2	Mesetas, Meta
4367	2020/02/18	20:04:04	5,731	-76,836	0,0	2,1	Quibdó, Chocó
4368	2020/02/18	20:36:34	3,174	-74,401	26,0	1,0	Uribe, Meta
4369	2020/02/18	21:17:24	6,814	-73,171	150,0	2,0	Los Santos, Santander
4370	2020/02/18	21:42:17	5,258	-73,77	146,0	2,2	Cucunubá, Cundinamarca
4371	2020/02/18	21:56:24	5,763	-76,043	47,0	2,4	Ciudad Bolívar, Antioquia
4372	2020/02/18	22:01:29	7,429	-73,206	135,0	2,2	Rionegro, Santander
4373	2020/02/18	22:44:58	6,169	-73,679	119,0	1,6	La Paz, Santander
4374	2020/02/18	23:16:59	6,878	-73,314	123,0	1,9	Zapatoca, Santander
4375	2020/02/18	23:40:52	6,9	-73,17	149,0	2,2	Girón, Santander
4376	2020/02/19	00:15:08	6,948	-76,225	0,0	1,3	Uramita, Antioquia
4377	2020/02/19	00:45:27	6,834	-73,138	148,0	2,1	Los Santos, Santander
4378	2020/02/19	00:54:00	7,111	-76,124	12,0	2,1	Dabeiba, Antioquia
4379	2020/02/19	00:59:09	6,344	-73,72	103,0	1,6	Vélez, Santander
4380	2020/02/19	01:04:50	6,07	-73,951	13,0	2,5	Sucre, Santander
4381	2020/02/19	01:34:30	6,974	-76,262	0,0	1,2	Dabeiba, Antioquia
4382	2020/02/19	01:56:35	3,456	-74,195	4,0	1,2	Mesetas, Meta
4383	2020/02/19	01:56:38	6,822	-73,13	146,0	2,0	Los Santos, Santander
4384	2020/02/19	02:02:05	3,467	-74,19	0,0	1,1	Mesetas, Meta
4385	2020/02/19	02:03:31	3,455	-74,184	0,0	1,9	Mesetas, Meta
4386	2020/02/19	02:05:15	3,473	-74,198	7,0	1,5	Mesetas, Meta
4387	2020/02/19	02:24:09	6,438	-75,876	38,0	2,1	Santa Fe de Antioquia, Antioquia
4388	2020/02/19	02:50:23	5,533	-73,866	124,0	2,5	Simijaca, Cundinamarca
4389	2020/02/19	03:29:29	3,468	-74,148	0,0	1,2	Mesetas, Meta
4390	2020/02/19	03:46:03	3,431	-74,184	0,0	1,6	Mesetas, Meta
4391	2020/02/19	03:49:41	5,071	-77,605	30,0	1,8	Océano Pacífico
4392	2020/02/19	04:28:52	3,598	-76,632	28,0	0,8	Dagua, Valle del Cauca
4393	2020/02/19	04:46:36	6,58	-73,333	131,0	1,5	Hato, Santander
4394	2020/02/19	04:51:22	3,874	-77,095	20,0	1,0	Cerca de la Costa Oeste de Colombia
4395	2020/02/19	04:58:03	6,823	-73,136	145,0	2,5	Los Santos, Santander
4396	2020/02/19	05:34:33	6,811	-73,13	132,0	1,6	Los Santos, Santander
4397	2020/02/19	05:38:27	2,139	-75,55	35,0	0,8	Garzón, Huila
4398	2020/02/19	05:39:31	6,208	-77,612	16,0	1,5	Océano Pacífico
4399	2020/02/19	06:42:01	6,804	-73,17	147,0	1,6	Los Santos, Santander
4400	2020/02/19	06:45:23	7,687	-73,507	109,0	1,4	San Alberto, Cesar
4401	2020/02/19	06:47:40	3,93	-76,344	137,0	3,0	Yotoco, Valle del Cauca
4402	2020/02/19	06:50:46	6,746	-73,222	147,0	1,5	Zapatoca, Santander
4403	2020/02/19	06:53:09	10,552	-73,46	21,0	1,1	Valledupar, Cesar
4404	2020/02/19	06:57:00	3,309	-76,43	133,0	0,8	Puerto Tejada, Cauca
4405	2020/02/19	07:09:17	6,827	-73,143	141,0	2,1	Los Santos, Santander
4406	2020/02/19	07:28:24	2,478	-76,058	4,0	1,1	Inzá, Cauca
4407	2020/02/19	07:29:16	6,809	-73,166	148,0	1,6	Los Santos, Santander
4408	2020/02/19	07:35:04	5,943	-73,943	13,0	0,9	Sucre, Santander
4409	2020/02/19	07:45:54	3,48	-74,197	9,0	1,2	Mesetas, Meta
4410	2020/02/19	07:57:00	4,726	-76,472	47,0	1,2	Sipí, Chocó
4411	2020/02/19	08:02:01	6,818	-73,125	148,0	1,8	Los Santos, Santander

N	FECHA	H:M:S	LAT	LON	Z	M	UBICACIÓN
4412	2020/02/19	08:09:03	6,864	-76,679	0,0	1,6	Murindó, Antioquia
4413	2020/02/19	08:15:52	6,796	-73,131	139,0	1,4	Los Santos, Santander
4414	2020/02/19	08:32:47	6,819	-73,182	147,0	2,5	Los Santos, Santander
4415	2020/02/19	08:45:52	5,482	-76,539	48,0	1,3	Lloró, Chocó
4416	2020/02/19	09:04:32	6,057	-73,892	105,0	1,2	El Peñón, Santander
4417	2020/02/19	09:09:07	6,764	-73,145	134,0	1,6	Los Santos, Santander
4418	2020/02/19	09:20:51	6,812	-73,156	146,0	2,0	Los Santos, Santander
4419	2020/02/19	09:36:35	3,438	-74,209	7,0	1,4	Mesetas, Meta
4420	2020/02/19	09:50:35	4,883	-74,634	29,0	1,0	San Juan de Rioseco, Cundinamarca
4421	2020/02/19	09:53:15	6,789	-73,137	144,0	1,7	Los Santos, Santander
4422	2020/02/19	09:58:16	11,277	-73,172	66,0	1,9	Riohacha, la Guajira
4423	2020/02/19	10:03:22	6,808	-73,184	145,0	1,6	Los Santos, Santander
4424	2020/02/19	10:06:57	3,435	-74,187	0,0	0,9	Mesetas, Meta
4425	2020/02/19	10:15:03	6,21	-73,876	96,0	1,6	Landázuri, Santander
4426	2020/02/19	10:18:18	3,222	-76,214	125,0	1,3	Miranda, Cauca
4427	2020/02/19	10:25:50	4,735	-76,224	86,0	3,4	El Cairo, Valle del Cauca
4428	2020/02/19	10:28:42	7,237	-73,281	115,0	1,6	Lebrija, Santander
4429	2020/02/19	10:38:09	3,405	-74,157	6,0	1,4	Mesetas, Meta
4430	2020/02/19	10:46:55	3,468	-74,223	0,0	1,2	Mesetas, Meta
4431	2020/02/19	10:54:39	6,735	-73,206	139,0	1,7	Villanueva, Santander
4432	2020/02/19	10:56:48	6,789	-73,124	148,0	2,0	Los Santos, Santander
4433	2020/02/19	10:58:35	6,835	-73,161	141,0	1,7	Los Santos, Santander
4434	2020/02/19	11:27:41	6,755	-73,148	148,0	1,6	Los Santos, Santander
4435	2020/02/19	12:30:08	6,775	-73,143	144,0	1,9	Los Santos, Santander
4436	2020/02/19	13:17:32	4,56	-73,689	20,0	1,1	Junín, Cundinamarca
4437	2020/02/19	13:27:17	6,502	-73,794	96,0	1,4	Landázuri, Santander
4438	2020/02/19	13:45:34	6,794	-73,171	151,0	1,8	Los Santos, Santander
4439	2020/02/19	14:02:03	7,458	-75,131	5,0	1,4	Cáceres, Antioquia
4440	2020/02/19	14:51:18	5,793	-73,911	106,0	1,8	Florián, Santander
4441	2020/02/19	14:54:38	6,823	-73,199	140,0	2,0	Zapatoca, Santander
4442	2020/02/19	15:04:00	6,177	-73,703	117,0	1,5	Vélez, Santander
4443	2020/02/19	15:26:32	3,456	-74,185	4,0	1,2	Mesetas, Meta
4444	2020/02/19	16:05:29	4,548	-73,51	0,0	1,3	Medina, Cundinamarca
4445	2020/02/19	17:00:31	6,02	-73,965	52,0	1,2	Sucre, Santander
4446	2020/02/19	17:07:03	6,429	-76,553	23,0	1,3	Vigia del Fuerte, Antioquia
4447	2020/02/19	17:39:59	6,809	-73,156	148,0	1,8	Los Santos, Santander
4448	2020/02/19	17:43:27	6,791	-73,131	139,0	1,5	Los Santos, Santander
4449	2020/02/19	20:25:25	7,27	-74,764	4,0	1,3	Segovia, Antioquia
4450	2020/02/19	20:27:40	9,285	-73,124	134,0	2,2	Norte Colombia
4451	2020/02/19	20:29:16	6,788	-73,123	145,0	1,9	Los Santos, Santander
4452	2020/02/19	21:27:52	6,836	-73,173	140,0	1,8	Zapatoca, Santander
4453	2020/02/19	21:30:12	6,856	-73,143	141,0	2,1	Los Santos, Santander
4454	2020/02/19	21:33:12	3,548	-74,437	20,0	1,5	Uribe, Meta
4455	2020/02/19	21:36:37	5,262	-73,751	148,0	2,2	Cucunubá, Cundinamarca
4456	2020/02/19	22:01:59	5,277	-73,763	144,0	1,7	Cucunubá, Cundinamarca
4457	2020/02/19	22:12:31	1,848	-77,046	4,0	0,9	Bolívar, Cauca

N	FECHA	H:M:S	LAT	LON	Z	M	UBICACIÓN
4458	2020/02/19	22:17:15	3,42	-74,18	0,0	1,1	Mesetas, Meta
4459	2020/02/20	00:30:35	5,836	-74,342	19,0	1,0	Puerto Boyacá, Boyacá
4460	2020/02/20	00:40:52	6,784	-73,182	137,0	1,5	Los Santos, Santander
4461	2020/02/20	00:49:21	3,91	-74,096	12,0	1,6	Cubarral, Meta
4462	2020/02/20	00:53:19	6,816	-74,775	38,0	1,3	Vegachí, Antioquia
4463	2020/02/20	01:14:12	6,854	-73,158	145,0	2,7	Los Santos, Santander
4464	2020/02/20	01:25:57	6,839	-73,182	137,0	1,4	Zapatoca, Santander
4465	2020/02/20	01:56:54	4,373	-73,771	3,0	1,1	El Calvario, Meta
4466	2020/02/20	02:25:51	6,825	-73,166	145,0	2,3	Los Santos, Santander
4467	2020/02/20	03:03:39	7,176	-75,728	3,0	1,3	Ituango, Antioquia
4468	2020/02/20	03:13:57	2,449	-74,335	0,0	1,8	La Macarena, Meta
4469	2020/02/20	03:20:13	6,757	-73,174	139,0	2,0	Los Santos, Santander
4470	2020/02/20	04:20:49	4,784	-76,178	82,0	1,3	El Cairo, Valle del Cauca
4471	2020/02/20	04:25:16	7,555	-73,017	7,0	1,2	Suratá, Santander
4472	2020/02/20	04:32:13	6,858	-76,299	19,0	0,9	Dabeiba, Antioquia
4473	2020/02/20	04:37:45	5,918	-74,092	35,0	1,0	La Belleza, Santander
4474	2020/02/20	04:40:32	3,42	-74,178	0,0	1,0	Mesetas, Meta
4475	2020/02/20	04:53:03	2,708	-75,026	4,0	2,2	San Vicente del Caguán, Caquetá
4476	2020/02/20	05:17:40	5,981	-73,803	104,0	2,0	Bolívar, Santander
4477	2020/02/20	05:53:18	6,804	-73,179	141,0	2,1	Los Santos, Santander
4478	2020/02/20	05:58:00	9,519	-72,735	30,0	1,2	Venezuela
4479	2020/02/20	06:07:10	6,757	-73,123	146,0	1,6	Los Santos, Santander
4480	2020/02/20	06:12:18	6,814	-73,136	145,0	1,9	Los Santos, Santander
4481	2020/02/20	06:21:53	6,812	-73,185	143,0	1,5	Zapatoca, Santander
4482	2020/02/20	06:36:32	6,88	-73,354	120,0	1,5	San Vicente de Chucurí, Santander
4483	2020/02/20	06:39:08	6,806	-73,181	143,0	1,7	Los Santos, Santander
4484	2020/02/20	06:45:49	2,26	-75,622	13,0	0,9	Garzón, Huila
4485	2020/02/20	06:53:29	3,117	-74,941	4,0	1,6	Baraya, Huila
4486	2020/02/20	07:19:27	6,82	-73,197	140,0	1,6	Zapatoca, Santander
4487	2020/02/20	07:21:16	1,445	-79,346	23,0	2,1	Cerca de la Costa de Ecuador
4488	2020/02/20	07:28:29	6,789	-73,184	140,0	1,7	Los Santos, Santander
4489	2020/02/20	07:53:13	4,412	-76,2	10,0	1,0	Roldanillo, Valle del Cauca
4490	2020/02/20	08:22:57	6,773	-73,132	138,0	1,4	Los Santos, Santander
4491	2020/02/20	08:24:55	6,848	-73,412	116,0	1,6	San Vicente de Chucurí, Santander
4492	2020/02/20	08:32:06	4,53	-75,788	150,0	1,2	Montenegro, Quindío
4493	2020/02/20	08:32:53	10,77	-73,584	68,0	1,8	Aracataca, Magdalena
4494	2020/02/20	09:18:32	6,732	-73,061	138,0	1,7	Aratoca, Santander
4495	2020/02/20	09:47:25	6,762	-73,111	141,0	1,3	Los Santos, Santander
4496	2020/02/20	10:00:35	3,432	-74,186	0,0	1,0	Mesetas, Meta
4497	2020/02/20	10:07:45	11,46	-71,398	66,0	2,4	Cerca de la Costa de Venezuela
4498	2020/02/20	10:27:59	6,061	-74,173	21,0	1,3	Bolívar, Santander
4499	2020/02/20	10:47:33	5,742	-75,998	60,0	1,0	Betania, Antioquia
4500	2020/02/20	11:19:24	6,806	-73,159	140,0	1,8	Los Santos, Santander
4501	2020/02/20	12:22:51	6,74	-73,175	133,0	1,7	Villanueva, Santander
4502	2020/02/20	12:27:30	3,463	-74,196	7,0	1,5	Mesetas, Meta
4503	2020/02/20	12:30:12	6,807	-73,186	145,0	1,4	Los Santos, Santander

N	FECHA	H:M:S	LAT	LON	Z	M	UBICACIÓN
4504	2020/02/20	12:35:58	4,486	-74,882	30,0	1,0	Coello, Tolima
4505	2020/02/20	12:51:07	2,026	-77,216	119,0	1,1	Balboa, Cauca
4506	2020/02/20	13:32:30	6,78	-73,086	143,0	1,7	Los Santos, Santander
4507	2020/02/20	14:08:27	4,365	-73,77	4,0	1,3	El Calvario, Meta
4508	2020/02/20	14:16:14	3,415	-74,158	5,0	1,2	Mesetas, Meta
4509	2020/02/20	14:31:06	6,774	-73,099	148,0	1,8	Los Santos, Santander
4510	2020/02/20	15:12:44	6,792	-73,178	154,0	1,7	Los Santos, Santander
4511	2020/02/20	15:19:37	6,794	-73,128	149,0	2,3	Los Santos, Santander
4512	2020/02/20	16:19:26	3,158	-74,898	16,0	0,9	Baraya, Huila
4513	2020/02/20	17:15:59	4,477	-73,611	0,0	1,4	San Juanito, Meta
4514	2020/02/20	17:40:18	6,805	-73,196	152,0	1,6	Zapatoca, Santander
4515	2020/02/20	17:43:02	3,471	-74,188	0,0	1,7	Mesetas, Meta
4516	2020/02/20	19:48:25	3,481	-74,138	0,0	1,5	Mesetas, Meta
4517	2020/02/20	21:00:17	6,814	-73,17	149,0	1,9	Los Santos, Santander
4518	2020/02/20	21:09:10	6,817	-73,115	148,0	2,3	Los Santos, Santander
4519	2020/02/20	21:45:49	7,214	-73,915	19,0	1,2	Puerto Wilches, Santander
4520	2020/02/20	22:10:29	4,989	-72,93	0,0	1,9	Monterrey, Casanare
4521	2020/02/20	22:58:59	6,875	-73,542	109,0	1,4	San Vicente de Chucurí, Santander
4522	2020/02/20	23:41:38	5,977	-73,544	131,0	1,7	San José de Pare, Boyacá
4523	2020/02/21	00:02:21	6,852	-73,212	146,0	1,8	Zapatoca, Santander
4524	2020/02/21	00:15:58	6,041	-74,237	4,0	1,2	Bolívar, Santander
4525	2020/02/21	00:21:49	5,681	-73,944	109,0	1,5	Briecño, Boyacá
4526	2020/02/21	00:37:15	7,214	-77,319	13,0	2,2	Riosucio, Chocó
4527	2020/02/21	00:44:50	6,812	-73,12	144,0	1,9	Los Santos, Santander
4528	2020/02/21	00:54:57	4,506	-75,091	53,0	1,0	Ibagué, Tolima
4529	2020/02/21	00:58:30	3,867	-77,369	13,0	2,7	Océano Pacífico
4530	2020/02/21	01:09:34	6,839	-73,357	124,0	1,5	San Vicente de Chucurí, Santander
4531	2020/02/21	01:22:08	6,822	-73,205	143,0	1,6	Zapatoca, Santander
4532	2020/02/21	01:39:09	6,814	-73,192	140,0	1,6	Zapatoca, Santander
4533	2020/02/21	01:46:17	6,83	-73,13	149,0	2,7	Los Santos, Santander
4534	2020/02/21	01:48:43	6,816	-76,162	0,0	1,6	Frontino, Antioquia
4535	2020/02/21	01:54:21	6,841	-73,141	146,0	2,3	Los Santos, Santander
4536	2020/02/21	01:57:10	6,82	-76,292	12,0	1,1	Dabeiba, Antioquia
4537	2020/02/21	02:18:10	3,462	-74,199	0,0	1,4	Mesetas, Meta
4538	2020/02/21	02:22:03	3,431	-74,184	0,0	1,9	Mesetas, Meta
4539	2020/02/21	02:36:47	3,383	-74,123	7,0	1,0	Mesetas, Meta
4540	2020/02/21	02:45:42	6,809	-73,194	146,0	1,5	Zapatoca, Santander
4541	2020/02/21	02:46:18	5,563	-76,339	22,0	1,1	Lloró, Chocó
4542	2020/02/21	02:47:21	1,872	-79,412	25,0	2,3	Océano Pacífico
4543	2020/02/21	02:57:56	4,054	-76,142	140,0	1,6	Tuluá, Valle del Cauca
4544	2020/02/21	03:22:15	6,061	-76,064	22,0	1,4	Urrao, Antioquia
4545	2020/02/21	03:24:39	6,823	-73,178	147,0	1,6	Los Santos, Santander
4546	2020/02/21	04:05:45	5,541	-73,867	124,0	1,9	Caldas, Boyacá
4547	2020/02/21	04:52:24	6,835	-73,202	145,0	1,6	Zapatoca, Santander
4548	2020/02/21	05:13:35	3,456	-74,197	0,0	1,4	Mesetas, Meta
4549	2020/02/21	05:18:04	3,465	-74,208	10,0	0,8	Mesetas, Meta

N	FECHA	H:M:S	LAT	LON	Z	M	UBICACIÓN
4550	2020/02/21	05:22:27	3,643	-74,101	5,0	1,0	Lejanías, Meta
4551	2020/02/21	05:52:41	5,184	-74,3	4,0	0,9	Vergara, Cundinamarca
4552	2020/02/21	05:58:03	5,684	-76,557	28,0	1,1	Quibdó, Chocó
4553	2020/02/21	06:08:21	6,801	-73,161	145,0	1,7	Los Santos, Santander
4554	2020/02/21	06:12:06	6,568	-73,53	108,0	1,8	El Carmen, Santander
4555	2020/02/21	06:31:43	6,887	-73,334	120,0	2,4	San Vicente de Chucurí, Santander
4556	2020/02/21	06:36:55	5,635	-72,583	5,0	1,2	Labranzagrande, Boyacá
4557	2020/02/21	06:42:54	3,5	-74,18	13,0	1,3	Mesetas, Meta
4558	2020/02/21	06:47:19	6,829	-73,153	139,0	1,3	Los Santos, Santander
4559	2020/02/21	06:52:47	6,829	-73,17	138,0	1,8	Los Santos, Santander
4560	2020/02/21	06:57:22	6,828	-73,176	141,0	1,7	Zapatoca, Santander
4561	2020/02/21	07:12:01	6,822	-73,188	135,0	1,5	Zapatoca, Santander
4562	2020/02/21	07:36:54	6,81	-73,172	145,0	1,7	Los Santos, Santander
4563	2020/02/21	07:38:07	5,359	-77,503	38,0	1,5	Océano Pacífico
4564	2020/02/21	07:46:42	6,763	-73,144	138,0	1,6	Los Santos, Santander
4565	2020/02/21	07:48:19	4,416	-76,995	62,0	2,2	El Litoral del San Juan (Docordó), Chocó
4566	2020/02/21	07:54:05	6,76	-73,149	147,0	1,9	Los Santos, Santander
4567	2020/02/21	08:05:32	5,294	-74,117	122,0	1,2	San Cayetano, Cundinamarca
4568	2020/02/21	08:08:01	6,824	-73,205	141,0	1,7	Zapatoca, Santander
4569	2020/02/21	08:29:01	3,459	-74,191	10,0	1,3	Mesetas, Meta
4570	2020/02/21	08:42:55	6,808	-73,186	139,0	1,7	Los Santos, Santander
4571	2020/02/21	08:56:27	6,822	-73,192	144,0	1,6	Zapatoca, Santander
4572	2020/02/21	09:06:36	6,814	-73,153	143,0	1,8	Los Santos, Santander
4573	2020/02/21	09:28:03	4,019	-74,077	4,0	1,3	Guamal, Meta
4574	2020/02/21	09:34:58	6,79	-73,101	144,0	1,7	Los Santos, Santander
4575	2020/02/21	09:50:41	6,815	-73,155	141,0	1,6	Los Santos, Santander
4576	2020/02/21	10:08:26	2,067	-75,764	16,0	0,7	Altamira, Huila
4577	2020/02/21	10:17:19	3,604	-74,104	7,0	2,2	Lejanías, Meta
4578	2020/02/21	10:34:05	3,481	-79,362	28,0	4,9	Océano Pacífico
4579	2020/02/21	11:45:12	6,709	-76,746	26,0	1,3	Murindó, Antioquia
4580	2020/02/21	11:50:03	5,309	-76,479	43,0	1,6	Tadó, Chocó
4581	2020/02/21	12:35:44	6,811	-73,089	156,0	4,5	Los Santos, Santander
4582	2020/02/21	12:45:50	10,322	-73,158	105,0	1,6	San Diego, Cesar
4583	2020/02/21	12:46:45	6,0	-74,915	0,0	0,9	San Luis, Antioquia
4584	2020/02/21	13:03:49	3,428	-74,179	3,0	1,1	Mesetas, Meta
4585	2020/02/21	13:24:32	6,815	-73,163	141,0	1,4	Los Santos, Santander
4586	2020/02/21	13:29:17	6,813	-73,21	148,0	1,7	Zapatoca, Santander
4587	2020/02/21	13:44:18	6,373	-76,65	15,0	1,6	Vigia del Fuerte, Antioquia
4588	2020/02/21	13:56:04	6,792	-73,169	147,0	2,0	Los Santos, Santander
4589	2020/02/21	13:58:19	6,807	-73,16	141,0	1,4	Los Santos, Santander
4590	2020/02/21	14:20:33	6,796	-73,204	148,0	1,5	Zapatoca, Santander
4591	2020/02/21	14:24:08	3,93	-76,337	124,0	1,4	Buga, Valle del Cauca
4592	2020/02/21	14:54:49	5,672	-74,326	113,0	1,3	Yacopí, Cundinamarca
4593	2020/02/21	15:15:46	6,786	-73,122	146,0	1,5	Los Santos, Santander
4594	2020/02/21	15:17:28	3,449	-74,171	0,0	1,8	Mesetas, Meta
4595	2020/02/21	15:27:45	3,366	-79,297	15,0	2,2	Océano Pacífico

N	FECHA	H:M:S	LAT	LON	Z	M	UBICACIÓN
4596	2020/02/21	15:42:35	6,845	-73,194	149,0	1,6	Zapatoca, Santander
4597	2020/02/21	15:45:32	6,843	-73,138	146,0	2,6	Los Santos, Santander
4598	2020/02/21	15:53:01	6,776	-73,111	148,0	1,8	Los Santos, Santander
4599	2020/02/21	16:47:52	4,606	-73,364	14,0	1,6	Medina, Cundinamarca
4600	2020/02/21	16:48:20	6,819	-73,149	150,0	2,2	Los Santos, Santander
4601	2020/02/21	17:05:43	5,001	-76,511	70,0	2,0	Condoto, Chocó
4602	2020/02/21	17:12:49	6,805	-73,084	150,0	2,8	Los Santos, Santander
4603	2020/02/21	17:56:44	6,794	-73,19	147,0	1,5	Los Santos, Santander
4604	2020/02/21	18:43:00	7,839	-77,309	4,0	1,5	Riosucio, Chocó
4605	2020/02/21	20:57:58	4,601	-74,877	73,0	1,3	Piedras, Tolima
4606	2020/02/21	22:18:51	6,745	-73,112	144,0	2,3	Los Santos, Santander
4607	2020/02/21	22:22:54	5,272	-73,754	147,0	2,0	Cucunubá, Cundinamarca
4608	2020/02/21	23:25:19	6,823	-73,206	141,0	2,0	Zapatoca, Santander
4609	2020/02/21	23:32:12	6,565	-73,524	110,0	2,3	El Carmen, Santander
4610	2020/02/21	23:43:42	4,057	-75,381	0,0	0,9	Rovira, Tolima
4611	2020/02/21	23:54:00	5,688	-74,308	87,0	1,2	Yacopí, Cundinamarca
4612	2020/02/22	00:13:38	6,856	-73,154	146,0	1,5	Los Santos, Santander
4613	2020/02/22	00:21:34	3,424	-74,24	14,0	1,9	Mesetas, Meta
4614	2020/02/22	00:30:29	7,281	-76,083	0,0	1,8	Ituango, Antioquia
4615	2020/02/22	00:55:07	6,826	-73,216	145,0	2,0	Zapatoca, Santander
4616	2020/02/22	01:20:47	3,87	-71,503	0,0	2,3	Puerto Gaitán, Meta
4617	2020/02/22	01:27:09	2,795	-76,907	111,0	1,7	El Tambo, Cauca
4618	2020/02/22	01:28:48	2,35	-75,3	22,0	1,3	Puerto Rico, Caquetá
4619	2020/02/22	01:31:33	9,482	-72,964	3,0	1,8	Venezuela
4620	2020/02/22	01:51:58	6,813	-73,106	145,0	2,3	Los Santos, Santander
4621	2020/02/22	02:07:07	4,356	-76,256	137,0	2,0	Bolívar, Valle del Cauca
4622	2020/02/22	02:10:48	10,531	-73,295	87,0	1,5	Valledupar, Cesar
4623	2020/02/22	02:19:09	3,448	-74,192	5,0	1,3	Mesetas, Meta
4624	2020/02/22	02:27:16	6,809	-76,176	3,0	1,8	Frontino, Antioquia
4625	2020/02/22	02:29:54	4,914	-77,684	29,0	3,3	Océano Pacífico
4626	2020/02/22	02:49:47	1,931	-76,02	5,0	2,0	Pitalito, Huila
4627	2020/02/22	03:30:03	6,034	-73,578	129,0	1,4	Güepsa, Santander
4628	2020/02/22	03:32:02	6,792	-73,105	146,0	2,1	Los Santos, Santander
4629	2020/02/22	03:55:02	3,685	-73,953	31,0	1,3	El Castillo, Meta
4630	2020/02/22	03:57:21	3,196	-75,821	2,0	1,3	Planadas, Tolima
4631	2020/02/22	04:14:40	6,847	-73,123	149,0	1,6	Los Santos, Santander
4632	2020/02/22	04:26:45	4,007	-76,882	89,0	2,3	Buenaventura, Valle del Cauca
4633	2020/02/22	04:29:46	6,822	-73,215	140,0	1,4	Zapatoca, Santander
4634	2020/02/22	04:39:48	6,814	-73,204	145,0	1,6	Zapatoca, Santander
4635	2020/02/22	04:40:53	3,505	-74,205	0,0	1,3	Mesetas, Meta
4636	2020/02/22	04:41:06	6,864	-73,144	149,0	1,5	Los Santos, Santander
4637	2020/02/22	05:33:06	6,804	-73,153	146,0	1,5	Los Santos, Santander
4638	2020/02/22	05:41:14	3,414	-74,167	6,0	0,9	Mesetas, Meta
4639	2020/02/22	05:52:17	6,834	-73,138	141,0	1,6	Los Santos, Santander
4640	2020/02/22	06:00:48	7,37	-74,663	10,0	1,1	Zaragoza, Antioquia
4641	2020/02/22	06:02:17	6,788	-73,175	148,0	1,5	Los Santos, Santander

N	FECHA	H:M:S	LAT	LON	Z	M	UBICACIÓN
4642	2020/02/22	06:29:11	10,145	-76,924	89,0	2,5	Mar Caribe
4643	2020/02/22	07:02:12	6,802	-73,169	141,0	1,7	Los Santos, Santander
4644	2020/02/22	07:11:28	6,733	-73,069	146,0	1,3	Jordán, Santander
4645	2020/02/22	07:12:43	6,812	-73,182	141,0	1,8	Los Santos, Santander
4646	2020/02/22	07:26:49	5,654	-74,08	100,0	1,6	San Pablo de Borbur, Boyacá
4647	2020/02/22	07:31:26	6,813	-73,157	146,0	2,0	Los Santos, Santander
4648	2020/02/22	07:33:01	6,819	-73,155	148,0	1,8	Los Santos, Santander
4649	2020/02/22	08:04:20	6,173	-73,689	111,0	1,6	Vélez, Santander
4650	2020/02/22	08:13:20	1,89	-76,01	4,0	1,0	Pitalito, Huila
4651	2020/02/22	08:14:30	1,895	-76,0	1,0	1,1	Pitalito, Huila
4652	2020/02/22	08:33:33	6,946	-76,284	0,0	1,2	Dabeiba, Antioquia
4653	2020/02/22	08:42:48	6,786	-73,161	147,0	1,5	Los Santos, Santander
4654	2020/02/22	08:44:05	6,581	-73,604	112,0	1,6	El Carmen, Santander
4655	2020/02/22	09:00:07	3,45	-74,163	0,0	1,7	Mesetas, Meta
4656	2020/02/22	09:09:43	6,828	-73,146	143,0	2,3	Los Santos, Santander
4657	2020/02/22	09:26:19	6,839	-73,132	148,0	2,4	Los Santos, Santander
4658	2020/02/22	09:49:21	4,274	-76,29	118,0	1,5	Trujillo, Valle del Cauca
4659	2020/02/22	09:54:02	4,564	-75,058	30,0	1,7	Alvarado, Tolima
4660	2020/02/22	10:14:32	6,298	-72,289	0,0	4,2	Tame, Arauca
4661	2020/02/22	10:16:04	6,276	-72,298	1,0	3,4	Tame, Arauca
4662	2020/02/22	10:25:22	5,238	-74,348	0,0	1,1	El Peñón, Cundinamarca
4663	2020/02/22	10:30:59	5,21	-74,32	0,0	1,1	El Peñón, Cundinamarca
4664	2020/02/22	10:33:44	6,269	-72,363	3,0	1,6	La Salina, Casanare
4665	2020/02/22	10:34:22	6,814	-73,13	145,0	2,1	Los Santos, Santander
4666	2020/02/22	10:35:17	9,098	-76,786	8,0	1,9	Mar Caribe
4667	2020/02/22	11:24:53	6,332	-72,317	0,0	2,9	Tame, Arauca
4668	2020/02/22	12:05:06	4,747	-76,127	100,0	2,2	Argelia, Valle del Cauca
4669	2020/02/22	12:12:47	6,829	-73,134	149,0	2,8	Los Santos, Santander
4670	2020/02/22	12:26:09	5,653	-74,696	4,0	1,5	La Dorada, Caldas
4671	2020/02/22	12:35:42	6,776	-73,049	145,0	1,6	Los Santos, Santander
4672	2020/02/22	12:44:00	6,805	-73,15	143,0	1,8	Los Santos, Santander
4673	2020/02/22	13:36:47	7,408	-73,213	136,0	1,6	Rionegro, Santander
4674	2020/02/22	13:47:03	6,772	-73,067	142,0	1,6	Los Santos, Santander
4675	2020/02/22	14:28:49	6,833	-73,182	146,0	1,9	Zapatoca, Santander
4676	2020/02/22	14:35:36	6,812	-73,127	149,0	2,1	Los Santos, Santander
4677	2020/02/22	14:38:23	2,21	-75,438	19,0	0,9	El Paujil, Caquetá
4678	2020/02/22	14:47:27	6,776	-76,243	2,0	1,2	Frontino, Antioquia
4679	2020/02/22	14:49:05	1,87	-76,167	5,0	2,0	Isnos, Huila
4680	2020/02/22	15:01:44	6,832	-73,154	145,0	2,5	Los Santos, Santander
4681	2020/02/22	15:06:39	5,262	-73,734	147,0	2,0	Cucunubá, Cundinamarca
4682	2020/02/22	15:07:30	3,238	-79,104	20,0	2,2	Océano Pacifico
4683	2020/02/22	15:30:46	6,852	-73,159	145,0	1,8	Los Santos, Santander
4684	2020/02/22	15:37:56	6,926	-76,219	0,0	1,4	Uramita, Antioquia
4685	2020/02/22	15:52:11	3,442	-74,207	8,0	1,4	Mesetas, Meta
4686	2020/02/22	16:02:13	6,868	-76,607	0,0	1,4	Murindó, Antioquia
4687	2020/02/22	16:20:05	3,451	-74,226	4,0	1,6	Mesetas, Meta

N	FECHA	H:M:S	LAT	LON	Z	M	UBICACIÓN
4688	2020/02/22	16:43:35	6,806	-73,149	147,0	1,9	Los Santos, Santander
4689	2020/02/22	16:57:09	6,812	-73,196	141,0	1,5	Zapatoca, Santander
4690	2020/02/22	17:05:46	6,77	-73,123	142,0	1,6	Los Santos, Santander
4691	2020/02/22	17:29:59	6,677	-73,336	129,0	1,3	Galán, Santander
4692	2020/02/22	17:42:21	6,808	-73,176	133,0	1,2	Los Santos, Santander
4693	2020/02/22	17:57:08	3,383	-74,148	8,0	1,3	Mesetas, Meta
4694	2020/02/22	17:57:08	7,149	-73,43	111,0	1,5	Girón, Santander
4695	2020/02/22	18:25:42	5,76	-72,773	12,0	0,9	Mongua, Boyacá
4696	2020/02/22	18:26:32	4,056	-75,747	5,0	0,9	Sevilla, Valle del Cauca
4697	2020/02/22	18:34:31	3,516	-74,362	30,0	1,1	Uribe, Meta
4698	2020/02/22	19:24:19	6,786	-73,134	142,0	1,8	Los Santos, Santander
4699	2020/02/22	19:41:23	3,464	-74,216	6,0	2,0	Mesetas, Meta
4700	2020/02/22	19:55:07	6,753	-73,175	140,0	1,6	Los Santos, Santander
4701	2020/02/22	20:13:04	6,805	-73,176	144,0	1,5	Los Santos, Santander
4702	2020/02/22	20:17:32	6,802	-73,142	145,0	2,2	Los Santos, Santander
4703	2020/02/22	20:20:03	3,43	-74,189	12,0	1,2	Mesetas, Meta
4704	2020/02/22	20:37:29	7,052	-76,196	14,0	1,3	Dabeiba, Antioquia
4705	2020/02/22	21:05:24	4,601	-77,421	31,0	2,1	Océano Pacífico
4706	2020/02/22	23:04:11	2,155	-75,528	18,0	1,1	Garzón, Huila
4707	2020/02/22	23:12:19	8,653	-77,386	66,0	2,1	Mar Caribe
4708	2020/02/22	23:24:14	3,453	-74,215	8,0	1,5	Mesetas, Meta
4709	2020/02/22	23:26:29	5,841	-72,855	0,0	1,4	Corrales, Boyacá
4710	2020/02/22	23:26:31	2,396	-75,449	6,0	1,4	Gigante, Huila
4711	2020/02/22	23:42:06	5,283	-73,777	141,0	1,6	Cucunubá, Cundinamarca
4712	2020/02/23	01:12:43	6,679	-73,191	147,0	1,4	Barichara, Santander
4713	2020/02/23	01:28:55	7,491	-72,377	4,0	1,6	Norte Colombia
4714	2020/02/23	01:44:54	6,76	-73,086	143,0	1,8	Los Santos, Santander
4715	2020/02/23	02:26:20	2,677	-79,59	0,0	2,7	Océano Pacífico
4716	2020/02/23	02:45:01	6,856	-73,391	123,0	1,5	San Vicente de Chucurí, Santander
4717	2020/02/23	02:48:35	6,838	-73,01	147,0	1,8	Piedecuesta, Santander
4718	2020/02/23	02:59:49	1,541	-76,465	4,0	1,0	Santa Rosa, Cauca
4719	2020/02/23	03:17:04	4,63	-76,274	115,0	2,7	Versalles, Valle del Cauca
4720	2020/02/23	04:47:41	6,816	-73,146	143,0	1,4	Los Santos, Santander
4721	2020/02/23	05:06:52	1,748	-76,528	2,0	0,8	Santa Rosa, Cauca
4722	2020/02/23	05:11:26	6,308	-73,582	106,0	1,3	Contratación, Santander
4723	2020/02/23	05:24:09	6,799	-73,143	139,0	1,2	Los Santos, Santander
4724	2020/02/23	05:28:18	6,827	-73,201	140,0	1,4	Zapatoca, Santander
4725	2020/02/23	05:34:44	3,456	-74,162	17,0	1,2	Mesetas, Meta
4726	2020/02/23	05:40:25	3,452	-74,209	2,0	1,1	Mesetas, Meta
4727	2020/02/23	05:44:29	6,794	-73,132	144,0	1,6	Los Santos, Santander
4728	2020/02/23	05:46:42	2,924	-78,061	4,0	1,4	Océano Pacífico
4729	2020/02/23	05:52:14	6,765	-73,174	143,0	2,1	Los Santos, Santander
4730	2020/02/23	05:55:46	6,8	-73,184	147,0	1,5	Los Santos, Santander
4731	2020/02/23	06:20:43	6,801	-73,193	133,0	1,3	Los Santos, Santander
4732	2020/02/23	06:27:16	6,794	-73,141	142,0	1,3	Los Santos, Santander
4733	2020/02/23	06:40:03	6,778	-73,208	140,0	1,2	Zapatoca, Santander

N	FECHA	H:M:S	LAT	LON	Z	M	UBICACIÓN
4734	2020/02/23	06:44:00	2,973	-74,781	4,0	1,4	Uribe, Meta
4735	2020/02/23	06:47:32	6,941	-76,421	20,0	1,1	Dabeiba, Antioquia
4736	2020/02/23	06:56:11	1,906	-76,068	25,0	0,6	Pitalito, Huila
4737	2020/02/23	07:04:02	5,181	-74,988	0,0	1,0	Fresno, Tolima
4738	2020/02/23	07:08:58	3,932	-76,3	125,0	1,6	Buga, Valle del Cauca
4739	2020/02/23	07:31:05	6,816	-73,178	143,0	1,4	Los Santos, Santander
4740	2020/02/23	07:34:46	10,347	-74,077	15,0	1,4	Algarrobo, Magdalena
4741	2020/02/23	07:49:28	6,75	-73,11	143,0	1,2	Los Santos, Santander
4742	2020/02/23	07:56:22	6,811	-73,162	140,0	1,3	Los Santos, Santander
4743	2020/02/23	07:56:52	5,957	-77,67	58,0	2,0	Océano Pacífico
4744	2020/02/23	08:11:53	6,83	-73,192	146,0	1,6	Zapatoca, Santander
4745	2020/02/23	08:16:38	6,82	-73,181	142,0	2,0	Los Santos, Santander
4746	2020/02/23	08:24:48	3,444	-74,196	8,0	0,8	Mesetas, Meta
4747	2020/02/23	08:49:25	6,787	-73,167	140,0	1,3	Los Santos, Santander
4748	2020/02/23	08:53:31	3,092	-82,771	20,0	3,8	Océano Pacífico
4749	2020/02/23	08:57:22	4,052	-76,381	131,0	1,5	Riofrío, Valle del Cauca
4750	2020/02/23	09:06:58	7,322	-73,498	108,0	3,1	Sabana de Torres, Santander
4751	2020/02/23	09:35:31	6,684	-73,6	100,0	1,3	El Carmen, Santander
4752	2020/02/23	09:43:32	6,782	-73,181	133,0	0,9	Los Santos, Santander
4753	2020/02/23	09:43:45	2,728	-75,0	13,0	1,1	San Vicente del Caguán, Caquetá
4754	2020/02/23	10:00:02	6,798	-73,166	138,0	1,2	Los Santos, Santander
4755	2020/02/23	10:13:51	6,782	-73,178	145,0	1,2	Los Santos, Santander
4756	2020/02/23	10:24:42	6,786	-73,192	134,0	1,2	Los Santos, Santander
4757	2020/02/23	10:28:27	6,831	-73,175	144,0	2,0	Los Santos, Santander
4758	2020/02/23	10:56:55	6,934	-76,237	0,0	1,1	Dabeiba, Antioquia
4759	2020/02/23	12:03:32	6,812	-73,161	147,0	2,1	Los Santos, Santander
4760	2020/02/23	12:03:59	6,801	-73,101	140,0	2,4	Los Santos, Santander
4761	2020/02/23	12:24:56	6,783	-73,161	143,0	1,4	Los Santos, Santander
4762	2020/02/23	12:34:54	7,358	-74,07	21,0	1,2	Cantagallo, Bolívar
4763	2020/02/23	12:51:59	6,791	-73,072	143,0	1,5	Los Santos, Santander
4764	2020/02/23	12:54:49	6,86	-72,986	113,0	1,6	Piedecuesta, Santander
4765	2020/02/23	12:55:57	6,818	-73,175	143,0	1,5	Los Santos, Santander
4766	2020/02/23	12:57:02	1,802	-77,338	3,0	1,5	El Rosario, Nariño
4767	2020/02/23	13:40:22	3,464	-74,192	7,0	1,3	Mesetas, Meta
4768	2020/02/23	14:49:56	6,806	-73,1	145,0	2,0	Los Santos, Santander
4769	2020/02/23	15:24:45	6,496	-73,611	116,0	1,5	Santa Helena del Opón, Santander
4770	2020/02/23	15:38:38	1,785	-77,332	1,0	1,4	El Rosario, Nariño
4771	2020/02/23	16:02:16	1,808	-77,339	16,0	1,2	El Rosario, Nariño
4772	2020/02/23	16:06:49	3,429	-74,186	0,0	1,4	Mesetas, Meta
4773	2020/02/23	16:06:52	6,865	-73,364	125,0	2,0	San Vicente de Chucurí, Santander
4774	2020/02/23	17:31:21	6,788	-73,158	145,0	1,6	Los Santos, Santander
4775	2020/02/23	18:12:19	3,448	-74,167	0,0	1,6	Mesetas, Meta
4776	2020/02/23	18:23:39	5,062	-75,931	110,0	1,2	Apía, Risaralda
4777	2020/02/23	18:36:05	3,492	-74,207	4,0	1,2	Mesetas, Meta
4778	2020/02/23	18:41:26	3,455	-74,174	0,0	1,3	Mesetas, Meta
4779	2020/02/23	18:52:47	2,336	-75,545	15,0	2,5	Gigante, Huila

N	FECHA	H:M:S	LAT	LON	Z	M	UBICACIÓN
4780	2020/02/23	18:59:43	11,074	-72,766	0,0	1,7	Hato Nuevo, la Guajira
4781	2020/02/23	19:09:35	6,06	-73,928	10,0	1,9	El Peñón, Santander
4782	2020/02/23	19:42:38	3,44	-74,202	0,0	1,8	Mesetas, Meta
4783	2020/02/23	19:47:39	3,415	-74,143	0,0	2,0	Mesetas, Meta
4784	2020/02/23	19:51:04	6,82	-73,11	146,0	2,4	Los Santos, Santander
4785	2020/02/23	20:30:06	6,783	-73,094	151,0	1,9	Los Santos, Santander
4786	2020/02/23	20:37:45	5,765	-75,968	38,0	1,3	Betania, Antioquia
4787	2020/02/23	22:37:56	10,338	-74,074	3,0	2,1	Algarrobo, Magdalena
4788	2020/02/23	23:13:00	6,835	-73,161	142,0	2,0	Los Santos, Santander
4789	2020/02/23	23:24:00	6,694	-76,835	4,0	2,2	Murindó, Antioquia
4790	2020/02/23	23:45:13	6,191	-73,671	112,0	2,1	La Paz, Santander
4791	2020/02/23	23:47:29	4,466	-76,22	4,0	1,5	Roldanillo, Valle del Cauca
4792	2020/02/24	01:16:26	5,562	-73,858	127,0	2,3	Caldas, Boyacá
4793	2020/02/24	01:40:46	7,47	-73,164	140,0	2,1	El Playón, Santander
4794	2020/02/24	01:54:07	4,755	-76,248	69,0	1,7	El Cairo, Valle del Cauca
4795	2020/02/24	02:13:53	6,441	-72,242	86,0	1,7	Guicán, Boyacá
4796	2020/02/24	02:15:47	7,59	-73,318	10,0	1,4	Cáchira, Norte de Santander
4797	2020/02/24	02:24:34	6,822	-73,171	148,0	1,9	Los Santos, Santander
4798	2020/02/24	03:22:29	6,822	-73,195	145,0	1,8	Zapatoca, Santander
4799	2020/02/24	03:33:04	5,268	-73,743	138,0	1,5	Cucunubá, Cundinamarca
4800	2020/02/24	04:13:06	5,193	-75,562	4,0	0,9	Neira, Caldas
4801	2020/02/24	04:16:33	2,094	-75,611	29,0	0,9	Garzón, Huila
4802	2020/02/24	04:17:20	6,812	-73,155	147,0	2,1	Los Santos, Santander
4803	2020/02/24	04:28:53	3,273	-74,22	19,0	1,3	Mesetas, Meta
4804	2020/02/24	04:37:13	6,791	-73,112	147,0	2,1	Los Santos, Santander
4805	2020/02/24	04:53:38	10,337	-74,083	17,0	1,3	Algarrobo, Magdalena
4806	2020/02/24	04:55:15	6,801	-73,135	148,0	1,4	Los Santos, Santander
4807	2020/02/24	05:03:54	6,82	-73,188	143,0	1,5	Zapatoca, Santander
4808	2020/02/24	05:11:21	2,331	-75,615	5,0	1,2	Gigante, Huila
4809	2020/02/24	05:29:23	6,278	-72,424	3,0	1,1	Chita, Boyacá
4810	2020/02/24	05:34:25	10,725	-72,557	1,0	1,3	Venezuela
4811	2020/02/24	05:39:57	2,066	-75,73	0,0	0,9	Altamira, Huila
4812	2020/02/24	05:58:44	3,222	-76,752	112,0	1,3	Jamundí, Valle del Cauca
4813	2020/02/24	05:58:53	3,139	-77,72	19,0	1,4	Océano Pacífico
4814	2020/02/24	06:08:58	10,323	-74,07	17,0	1,1	Algarrobo, Magdalena
4815	2020/02/24	06:09:41	8,925	-73,164	133,0	1,9	Convención, Norte de Santander
4816	2020/02/24	06:19:15	10,301	-74,063	18,0	1,3	Algarrobo, Magdalena
4817	2020/02/24	06:19:27	5,683	-73,122	0,0	1,2	Tuta, Boyacá
4818	2020/02/24	07:03:55	2,195	-78,316	22,0	1,6	Olaya Herrera (Bocas de Satinga), Nariño
4819	2020/02/24	07:15:59	10,339	-74,073	16,0	1,8	Algarrobo, Magdalena
4820	2020/02/24	07:17:12	6,809	-73,152	140,0	1,7	Los Santos, Santander
4821	2020/02/24	07:18:56	10,339	-74,071	17,0	1,3	Algarrobo, Magdalena
4822	2020/02/24	07:22:46	10,325	-74,075	17,0	1,3	Algarrobo, Magdalena
4823	2020/02/24	07:30:30	10,324	-74,072	17,0	1,3	Algarrobo, Magdalena
4824	2020/02/24	07:30:55	3,45	-74,184	0,0	1,2	Mesetas, Meta
4825	2020/02/24	07:57:51	3,204	-75,82	0,0	1,0	Planadas, Tolima

N	FECHA	H:M:S	LAT	LON	Z	M	UBICACIÓN
4826	2020/02/24	08:00:18	3,436	-74,185	0,0	1,1	Mesetas, Meta
4827	2020/02/24	08:03:04	6,547	-73,551	108,0	2,0	El Carmen, Santander
4828	2020/02/24	08:17:37	5,524	-74,122	51,0	0,9	Muzo, Boyacá
4829	2020/02/24	08:28:39	5,682	-74,263	96,0	1,0	Otanche, Boyacá
4830	2020/02/24	08:36:23	4,947	-74,668	16,0	1,3	Chaguaní, Cundinamarca
4831	2020/02/24	08:54:02	6,78	-73,125	141,0	1,6	Los Santos, Santander
4832	2020/02/24	09:41:31	6,554	-73,594	107,0	1,3	El Carmen, Santander
4833	2020/02/24	09:41:45	3,451	-74,215	8,0	1,1	Mesetas, Meta
4834	2020/02/24	10:08:31	5,855	-74,03	7,0	1,2	La Belleza, Santander
4835	2020/02/24	10:14:54	2,928	-76,99	66,0	0,9	López, Cauca
4836	2020/02/24	11:04:18	6,832	-73,148	149,0	2,4	Los Santos, Santander
4837	2020/02/24	11:20:30	5,902	-74,052	12,0	0,9	La Belleza, Santander
4838	2020/02/24	11:48:28	6,784	-73,179	144,0	1,5	Los Santos, Santander
4839	2020/02/24	11:50:15	6,823	-73,166	144,0	2,2	Los Santos, Santander
4840	2020/02/24	12:20:21	10,282	-72,972	117,0	1,4	La Paz, Cesar
4841	2020/02/24	12:55:41	3,486	-74,192	7,0	1,2	Mesetas, Meta
4842	2020/02/24	13:06:26	3,477	-74,198	0,0	1,7	Mesetas, Meta
4843	2020/02/24	14:09:20	3,585	-75,686	13,0	1,1	Rioblanco, Tolima
4844	2020/02/24	14:25:18	6,799	-73,195	144,0	1,5	Los Santos, Santander
4845	2020/02/24	14:54:24	10,864	-72,292	101,0	1,2	Venezuela
4846	2020/02/24	15:06:04	6,786	-73,196	142,0	1,2	Los Santos, Santander
4847	2020/02/24	15:07:40	6,023	-73,833	104,0	1,3	El Peñón, Santander
4848	2020/02/24	15:20:52	3,465	-74,201	9,0	1,6	Mesetas, Meta
4849	2020/02/24	15:38:58	6,783	-73,112	141,0	2,1	Los Santos, Santander
4850	2020/02/24	16:11:57	6,773	-73,144	136,0	1,4	Los Santos, Santander
4851	2020/02/24	16:25:28	5,146	-75,465	2,0	1,0	Neira, Caldas
4852	2020/02/24	16:29:58	5,768	-75,836	22,0	1,8	Pueblorrico, Antioquia
4853	2020/02/24	17:10:27	6,739	-73,091	151,0	1,6	Los Santos, Santander
4854	2020/02/24	17:11:29	2,881	-74,377	0,0	1,5	Uribe, Meta
4855	2020/02/24	17:14:14	3,441	-74,2	7,0	1,1	Mesetas, Meta
4856	2020/02/24	17:27:29	6,82	-73,14	148,0	2,1	Los Santos, Santander
4857	2020/02/24	17:49:01	6,068	-73,514	127,0	1,4	Santana, Boyacá
4858	2020/02/24	18:41:26	2,517	-75,999	7,0	1,1	Inzá, Cauca
4859	2020/02/24	19:22:26	6,823	-73,114	148,0	3,1	Los Santos, Santander
4860	2020/02/24	19:41:22	3,412	-74,165	14,0	1,2	Mesetas, Meta
4861	2020/02/24	20:01:29	6,816	-73,161	150,0	2,2	Los Santos, Santander
4862	2020/02/24	20:11:27	5,738	-74,809	0,0	0,6	Sonsón, Antioquia
4863	2020/02/24	21:45:06	6,81	-73,197	144,0	1,5	Zapatoca, Santander
4864	2020/02/24	22:55:14	6,798	-73,142	146,0	2,2	Los Santos, Santander
4865	2020/02/25	00:05:33	3,844	-76,554	66,0	2,8	Restrepo, Valle del Cauca
4866	2020/02/25	00:08:31	4,596	-76,242	106,0	1,4	El Dovio, Valle del Cauca
4867	2020/02/25	00:35:29	7,116	-72,366	3,0	1,6	Toledo, Norte de Santander
4868	2020/02/25	00:43:33	6,559	-73,328	129,0	2,1	Hato, Santander
4869	2020/02/25	00:46:51	6,839	-73,148	146,0	2,4	Los Santos, Santander
4870	2020/02/25	00:56:45	6,311	-72,459	0,0	1,3	El Cocuy, Boyacá
4871	2020/02/25	00:58:42	3,201	-75,856	1,0	1,1	Planadas, Tolima

N	FECHA	H:M:S	LAT	LON	Z	M	UBICACIÓN
4872	2020/02/25	01:00:03	3,436	-74,183	5,0	1,4	Mesetas, Meta
4873	2020/02/25	01:19:24	2,012	-76,106	3,0	0,9	Saladoblanco, Huila
4874	2020/02/25	02:02:06	2,383	-75,61	18,0	1,3	Gigante, Huila
4875	2020/02/25	02:57:02	6,935	-76,252	0,0	1,1	Dabeiba, Antioquia
4876	2020/02/25	03:23:20	7,224	-76,233	0,0	1,3	Ituango, Antioquia
4877	2020/02/25	03:32:38	6,77	-73,162	144,0	1,3	Los Santos, Santander
4878	2020/02/25	03:45:14	3,5	-74,194	17,0	1,2	Mesetas, Meta
4879	2020/02/25	03:50:39	6,781	-73,198	135,0	1,4	Los Santos, Santander
4880	2020/02/25	03:57:15	7,933	-73,644	108,0	1,3	San Martín, Cesar
4881	2020/02/25	03:58:47	3,463	-74,204	6,0	1,5	Mesetas, Meta
4882	2020/02/25	04:08:30	7,114	-77,032	30,0	1,5	Carmen del Darién (Curbaradó), Chocó
4883	2020/02/25	04:21:19	6,756	-74,865	38,0	1,6	Vegachí, Antioquia
4884	2020/02/25	04:26:51	6,808	-73,181	146,0	2,3	Los Santos, Santander
4885	2020/02/25	04:34:07	5,775	-73,529	162,0	1,6	Gachantivá, Boyacá
4886	2020/02/25	04:37:25	5,692	-73,447	156,0	1,3	Villa de Leiva, Boyacá
4887	2020/02/25	04:41:22	5,276	-73,744	148,0	1,8	Cucunubá, Cundinamarca
4888	2020/02/25	04:49:42	6,771	-73,139	146,0	1,8	Los Santos, Santander
4889	2020/02/25	04:58:08	6,189	-73,777	103,0	1,2	Bolívar, Santander
4890	2020/02/25	05:00:42	6,319	-77,818	0,0	1,9	Océano Pacífico
4891	2020/02/25	05:17:15	5,92	-73,643	122,0	1,4	Barbosa, Santander
4892	2020/02/25	05:33:28	5,212	-74,763	10,0	2,4	Honda, Tolima
4893	2020/02/25	05:49:25	6,806	-73,163	146,0	2,0	Los Santos, Santander
4894	2020/02/25	06:02:33	6,796	-76,69	0,0	1,6	Murindó, Antioquia
4895	2020/02/25	06:15:13	6,791	-73,131	146,0	1,4	Los Santos, Santander
4896	2020/02/25	06:15:43	3,414	-74,178	0,0	2,1	Mesetas, Meta
4897	2020/02/25	06:21:21	6,829	-73,16	146,0	2,0	Los Santos, Santander
4898	2020/02/25	06:39:17	6,378	-73,614	109,0	1,4	Santa Helena del Opón, Santander
4899	2020/02/25	06:40:45	5,264	-73,756	142,0	1,6	Cucunubá, Cundinamarca
4900	2020/02/25	06:45:17	6,807	-73,151	142,0	2,1	Los Santos, Santander
4901	2020/02/25	07:01:37	7,094	-77,959	12,0	2,1	Océano Pacífico
4902	2020/02/25	07:02:47	6,785	-73,167	143,0	1,6	Los Santos, Santander
4903	2020/02/25	07:10:45	5,259	-74,756	13,0	1,1	Honda, Tolima
4904	2020/02/25	07:20:01	5,701	-73,88	115,0	1,4	Saboyá, Boyacá
4905	2020/02/25	07:33:05	2,009	-77,254	6,0	1,5	Balboa, Cauca
4906	2020/02/25	07:40:28	1,991	-75,916	4,0	0,9	Timaná, Huila
4907	2020/02/25	07:43:53	4,255	-75,213	4,0	0,7	Rovira, Tolima
4908	2020/02/25	07:51:25	6,784	-73,168	142,0	1,4	Los Santos, Santander
4909	2020/02/25	08:17:07	2,52	-76,373	0,0	0,4	Totoró, Cauca
4910	2020/02/25	08:19:20	3,389	-76,044	145,0	1,0	Pradera, Valle del Cauca
4911	2020/02/25	08:30:52	5,426	-76,438	31,0	1,4	Cértegui, Chocó
4912	2020/02/25	08:38:49	6,841	-73,182	145,0	1,5	Zapatoca, Santander
4913	2020/02/25	08:46:20	6,76	-73,11	141,0	1,2	Los Santos, Santander
4914	2020/02/25	09:08:20	6,772	-73,104	134,0	1,3	Los Santos, Santander
4915	2020/02/25	09:16:34	1,818	-77,338	17,0	1,0	El Rosario, Nariño
4916	2020/02/25	10:00:35	9,01	-77,828	63,0	1,9	Cerca de la Costa de Colombia
4917	2020/02/25	10:12:22	6,216	-74,112	83,0	1,1	Bolívar, Santander

N	FECHA	H:M:S	LAT	LON	Z	M	UBICACIÓN
4918	2020/02/25	10:27:06	6,798	-73,18	145,0	1,5	Los Santos, Santander
4919	2020/02/25	10:28:44	6,785	-73,164	149,0	1,6	Los Santos, Santander
4920	2020/02/25	10:50:25	6,948	-76,275	0,0	1,3	Dabeiba, Antioquia
4921	2020/02/25	10:58:30	7,638	-73,664	88,0	1,2	Sabana de Torres, Santander
4922	2020/02/25	12:00:23	4,318	-76,58	31,0	1,3	El Litoral del San Juan (Docordó), Chocó
4923	2020/02/25	12:28:18	5,93	-73,907	105,0	1,5	Sucre, Santander
4924	2020/02/25	13:43:30	6,077	-74,136	82,0	1,2	Bolivar, Santander
4925	2020/02/25	13:46:26	7,376	-73,164	136,0	1,5	Rionegro, Santander
4926	2020/02/25	13:49:37	2,944	-74,824	33,0	1,1	Uribe, Meta
4927	2020/02/25	13:52:28	6,266	-72,341	3,0	1,8	Tame, Arauca
4928	2020/02/25	13:59:27	2,046	-75,888	16,0	1,1	Tarqui, Huila
4929	2020/02/25	14:09:30	10,757	-73,566	71,0	1,8	Aracataca, Magdalena
4930	2020/02/25	14:34:54	6,787	-73,196	148,0	1,5	Los Santos, Santander
4931	2020/02/25	15:12:28	7,665	-78,715	11,0	2,6	Panama
4932	2020/02/25	15:19:04	6,795	-73,19	140,0	1,4	Los Santos, Santander
4933	2020/02/25	15:52:39	7,1	-75,309	11,0	1,5	Campamento, Antioquia
4934	2020/02/25	16:15:12	3,391	-74,292	0,0	0,9	Uribe, Meta
4935	2020/02/25	17:35:26	6,814	-73,183	139,0	1,1	Los Santos, Santander
4936	2020/02/25	18:31:20	10,739	-73,698	62,0	1,6	Aracataca, Magdalena
4937	2020/02/25	18:51:09	5,948	-76,533	41,0	1,7	Quibdó, Chocó
4938	2020/02/25	19:47:44	3,416	-74,156	12,0	1,5	Mesetas, Meta
4939	2020/02/25	20:53:26	6,828	-73,207	144,0	1,6	Zapatoca, Santander
4940	2020/02/25	20:59:05	5,641	-72,902	0,0	2,1	Sogamoso, Boyacá
4941	2020/02/25	21:04:49	5,897	-74,868	4,0	1,4	San Francisco, Antioquia
4942	2020/02/25	21:24:12	6,6	-73,59	106,0	1,9	El Carmen, Santander
4943	2020/02/25	21:57:54	6,77	-73,13	143,0	1,9	Los Santos, Santander
4944	2020/02/25	22:51:22	3,391	-74,143	4,0	1,2	Mesetas, Meta
4945	2020/02/25	23:11:14	3,396	-74,205	4,0	1,5	Mesetas, Meta
4946	2020/02/26	00:25:15	5,505	-73,737	141,0	2,6	San Miguel de Sema, Boyacá
4947	2020/02/26	00:27:59	6,774	-73,163	143,0	1,6	Los Santos, Santander
4948	2020/02/26	00:57:35	6,272	-73,854	15,0	1,4	Landázuri, Santander
4949	2020/02/26	01:32:03	6,816	-73,153	145,0	2,0	Los Santos, Santander
4950	2020/02/26	01:51:36	5,86	-76,868	5,0	1,6	Medio Atrato (Beté), Chocó
4951	2020/02/26	02:25:30	6,805	-73,17	135,0	1,8	Los Santos, Santander
4952	2020/02/26	03:38:23	11,166	-72,868	50,0	1,4	Riohacha, la Guajira
4953	2020/02/26	03:41:43	7,591	-73,574	92,0	1,4	Rionegro, Santander
4954	2020/02/26	04:01:52	3,424	-74,174	1,0	1,1	Mesetas, Meta
4955	2020/02/26	04:20:27	3,423	-74,179	1,0	1,0	Mesetas, Meta
4956	2020/02/26	04:24:28	6,79	-73,159	131,0	1,3	Los Santos, Santander
4957	2020/02/26	04:28:57	7,352	-76,93	18,0	1,4	Riosucio, Chocó
4958	2020/02/26	04:36:23	10,692	-73,382	82,0	1,6	Valledupar, Cesar
4959	2020/02/26	04:41:51	6,81	-73,142	143,0	1,8	Los Santos, Santander
4960	2020/02/26	04:52:31	6,831	-73,169	138,0	1,4	Los Santos, Santander
4961	2020/02/26	05:00:21	6,817	-73,167	145,0	1,8	Los Santos, Santander
4962	2020/02/26	05:03:53	6,81	-73,163	142,0	1,4	Los Santos, Santander
4963	2020/02/26	05:16:15	5,961	-76,524	5,0	2,0	Quibdó, Chocó

N	FECHA	H:M:S	LAT	LON	Z	M	UBICACIÓN
4964	2020/02/26	05:21:56	6,588	-73,614	108,0	1,4	El Carmen, Santander
4965	2020/02/26	05:27:52	3,473	-74,219	7,0	0,9	Mesetas, Meta
4966	2020/02/26	05:43:11	5,622	-72,926	4,0	1,5	Iza, Boyacá
4967	2020/02/26	05:54:01	6,776	-73,286	118,0	1,2	Zapatoca, Santander
4968	2020/02/26	06:11:14	6,812	-73,153	146,0	1,6	Los Santos, Santander
4969	2020/02/26	06:24:44	6,807	-73,188	143,0	1,5	Los Santos, Santander
4970	2020/02/26	06:36:36	5,983	-73,616	123,0	1,6	Barbosa, Santander
4971	2020/02/26	06:41:55	3,456	-74,226	0,0	2,0	Mesetas, Meta
4972	2020/02/26	06:57:19	6,779	-73,137	137,0	1,2	Los Santos, Santander
4973	2020/02/26	07:00:16	5,589	-74,024	103,0	2,0	Maripí, Boyacá
4974	2020/02/26	07:07:00	5,28	-73,756	144,0	1,5	Cucunubá, Cundinamarca
4975	2020/02/26	07:13:43	10,416	-73,098	103,0	2,0	Manaure Balcón del Cesar, Cesar
4976	2020/02/26	07:16:08	6,765	-73,153	135,0	1,2	Los Santos, Santander
4977	2020/02/26	07:25:51	6,522	-75,768	14,0	1,1	Sopetrán, Antioquia
4978	2020/02/26	07:35:32	6,786	-73,212	141,0	1,4	Zapatoca, Santander
4979	2020/02/26	07:42:42	4,424	-75,849	17,0	0,5	La Tebaida, Quindío
4980	2020/02/26	07:51:48	6,773	-73,136	136,0	1,2	Los Santos, Santander
4981	2020/02/26	08:06:29	5,16	-75,555	0,0	2,2	Neira, Caldas
4982	2020/02/26	08:17:29	6,781	-73,184	140,0	1,3	Los Santos, Santander
4983	2020/02/26	08:21:46	7,666	-73,476	103,0	1,5	La Esperanza, Norte de Santander
4984	2020/02/26	08:25:14	5,246	-75,311	16,0	0,9	Marulanda, Caldas
4985	2020/02/26	08:33:39	6,651	-73,576	104,0	1,2	El Carmen, Santander
4986	2020/02/26	09:35:38	2,038	-75,897	4,0	1,1	Elías, Huila
4987	2020/02/26	09:36:04	6,812	-73,164	139,0	1,2	Los Santos, Santander
4988	2020/02/26	09:41:46	7,12	-76,152	15,0	1,0	Dabeiba, Antioquia
4989	2020/02/26	09:42:28	7,137	-76,154	9,0	0,9	Ituango, Antioquia
4990	2020/02/26	09:46:50	1,233	-75,6	0,0	2,4	Morelia, Caquetá
4991	2020/02/26	10:53:45	8,27	-72,104	4,0	1,9	Venezuela
4992	2020/02/26	11:05:01	3,946	-74,044	4,0	1,4	Guamal, Meta
4993	2020/02/26	11:12:14	10,482	-72,961	40,0	1,7	Urumita, la Guajira
4994	2020/02/26	11:44:14	6,799	-73,18	137,0	1,8	Los Santos, Santander
4995	2020/02/26	11:57:12	3,483	-74,228	0,0	1,0	Mesetas, Meta
4996	2020/02/26	12:02:14	2,035	-75,158	4,0	1,4	Puerto Rico, Caquetá
4997	2020/02/26	12:14:18	6,777	-73,137	148,0	1,4	Los Santos, Santander
4998	2020/02/26	12:46:45	6,756	-73,111	136,0	1,6	Los Santos, Santander
4999	2020/02/26	12:50:01	6,835	-73,203	134,0	1,2	Zapatoca, Santander
5000	2020/02/26	13:10:17	6,784	-73,177	138,0	1,8	Los Santos, Santander
5001	2020/02/26	13:20:05	6,762	-73,137	139,0	1,3	Los Santos, Santander
5002	2020/02/26	13:23:31	4,785	-76,546	75,0	1,9	Nóvita, Chocó
5003	2020/02/26	13:48:12	6,854	-76,554	1,0	2,1	Dabeiba, Antioquia
5004	2020/02/26	14:16:01	4,699	-76,145	95,0	1,3	Argelia, Valle del Cauca
5005	2020/02/26	14:34:54	6,786	-73,178	148,0	1,4	Los Santos, Santander
5006	2020/02/26	14:52:00	6,793	-73,135	145,0	1,3	Los Santos, Santander
5007	2020/02/26	15:02:18	6,813	-73,178	145,0	1,5	Los Santos, Santander
5008	2020/02/26	15:54:32	6,826	-73,124	150,0	3,0	Los Santos, Santander
5009	2020/02/26	17:14:44	2,709	-79,609	30,0	4,0	Océano Pacífico

N	FECHA	H:M:S	LAT	LON	Z	M	UBICACIÓN
5010	2020/02/26	17:18:40	6,802	-73,172	148,0	1,7	Los Santos, Santander
5011	2020/02/26	17:19:41	7,592	-72,994	12,0	1,2	Suratá, Santander
5012	2020/02/26	17:43:08	5,711	-73,668	4,0	1,0	Saboyá, Boyacá
5013	2020/02/26	18:43:51	6,825	-76,173	0,0	2,5	Frontino, Antioquia
5014	2020/02/26	18:44:27	5,406	-73,818	135,0	2,2	Susa, Cundinamarca
5015	2020/02/26	19:09:48	5,347	-76,394	23,0	2,0	Tadó, Chocó
5016	2020/02/26	20:33:16	10,43	-72,5	3,0	1,9	Venezuela
5017	2020/02/26	21:48:33	6,822	-73,183	147,0	1,2	Zapatoca, Santander
5018	2020/02/26	22:25:44	1,934	-76,106	4,0	1,6	Pitalito, Huila
5019	2020/02/26	22:26:25	6,772	-73,121	149,0	1,5	Los Santos, Santander
5020	2020/02/26	22:32:41	5,716	-73,867	109,0	1,5	Albania, Santander
5021	2020/02/26	22:43:27	6,808	-73,182	146,0	1,8	Los Santos, Santander
5022	2020/02/26	22:54:20	6,674	-73,778	46,0	1,6	Simacota, Santander
5023	2020/02/26	23:12:06	6,845	-73,146	149,0	3,1	Los Santos, Santander
5024	2020/02/26	23:38:53	6,783	-73,38	128,0	1,6	San Vicente de Chucurí, Santander
5025	2020/02/27	00:06:35	6,904	-76,45	7,0	1,2	Dabeiba, Antioquia
5026	2020/02/27	00:06:55	5,181	-75,515	7,0	1,0	Neira, Caldas
5027	2020/02/27	00:49:49	5,275	-73,751	147,0	4,0	Cucunubá, Cundinamarca
5028	2020/02/27	00:53:53	6,859	-76,351	5,0	1,3	Dabeiba, Antioquia
5029	2020/02/27	01:03:41	10,324	-74,07	17,0	1,4	Algarrobo, Magdalena
5030	2020/02/27	01:07:25	6,818	-73,159	144,0	1,6	Los Santos, Santander
5031	2020/02/27	01:11:39	1,986	-76,081	4,0	1,7	Saladoblanco, Huila
5032	2020/02/27	01:17:13	4,536	-76,228	16,0	1,0	El Dovio, Valle del Cauca
5033	2020/02/27	01:25:19	6,787	-73,139	142,0	1,9	Los Santos, Santander
5034	2020/02/27	01:33:45	5,81	-75,994	57,0	1,6	Ciudad Bolívar, Antioquia
5035	2020/02/27	01:37:40	6,771	-73,118	140,0	1,5	Los Santos, Santander
5036	2020/02/27	01:40:44	2,946	-74,758	6,0	1,4	Uribe, Meta
5037	2020/02/27	01:42:36	2,486	-77,096	103,0	1,7	El Tambo, Cauca
5038	2020/02/27	01:56:03	6,873	-73,369	117,0	1,5	San Vicente de Chucurí, Santander
5039	2020/02/27	02:00:56	6,815	-76,196	3,0	1,5	Frontino, Antioquia
5040	2020/02/27	02:02:40	6,838	-73,188	137,0	1,4	Zapatoca, Santander
5041	2020/02/27	02:06:07	9,806	-73,852	51,0	1,4	Ariguani (El Difícil), Magdalena
5042	2020/02/27	02:10:35	5,081	-74,568	15,0	1,0	Guaduas, Cundinamarca
5043	2020/02/27	02:11:59	3,48	-74,197	10,0	1,3	Mesetas, Meta
5044	2020/02/27	02:18:34	6,82	-73,155	127,0	1,4	Los Santos, Santander
5045	2020/02/27	02:30:37	3,955	-76,314	110,0	1,3	Buga, Valle del Cauca
5046	2020/02/27	02:39:07	6,816	-76,182	3,0	1,2	Frontino, Antioquia
5047	2020/02/27	02:42:24	6,786	-73,212	140,0	1,4	Zapatoca, Santander
5048	2020/02/27	03:39:19	5,187	-74,523	24,0	1,1	Guaduas, Cundinamarca
5049	2020/02/27	03:49:11	3,558	-74,442	28,0	1,9	Uribe, Meta
5050	2020/02/27	03:52:35	6,757	-73,132	146,0	1,6	Los Santos, Santander
5051	2020/02/27	04:03:04	6,816	-73,184	141,0	1,4	Zapatoca, Santander
5052	2020/02/27	04:05:05	3,431	-76,454	124,0	1,3	Candelaria, Valle del Cauca
5053	2020/02/27	04:08:05	1,987	-76,078	0,0	0,9	Saladoblanco, Huila
5054	2020/02/27	04:46:37	6,527	-74,314	63,0	1,6	Cimitarra, Santander
5055	2020/02/27	05:02:10	6,791	-73,159	142,0	1,8	Los Santos, Santander

N	FECHA	H:M:S	LAT	LON	Z	M	UBICACIÓN
5056	2020/02/27	05:04:45	5,213	-75,552	4,0	0,9	Aranzazu, Caldas
5057	2020/02/27	05:04:50	5,974	-74,069	84,0	1,3	Sucre, Santander
5058	2020/02/27	05:06:16	6,848	-73,159	151,0	2,4	Los Santos, Santander
5059	2020/02/27	05:13:02	4,445	-75,872	137,0	1,2	La Tebaida, Quindío
5060	2020/02/27	05:26:13	3,448	-74,202	1,0	1,1	Mesetas, Meta
5061	2020/02/27	05:29:11	3,726	-76,909	102,0	1,5	Buenaventura, Valle del Cauca
5062	2020/02/27	05:59:16	5,417	-73,788	138,0	2,5	Fúquene, Cundinamarca
5063	2020/02/27	06:04:04	6,803	-73,19	140,0	1,3	Los Santos, Santander
5064	2020/02/27	06:21:35	8,419	-74,54	4,0	1,3	San Jacinto del Cauca, Bolívar
5065	2020/02/27	06:27:01	6,748	-73,137	143,0	1,5	Los Santos, Santander
5066	2020/02/27	06:28:33	4,656	-76,492	109,0	1,3	Sipí, Chocó
5067	2020/02/27	06:29:17	5,113	-74,636	5,0	1,9	Guaduas, Cundinamarca
5068	2020/02/27	06:30:03	1,509	-77,745	18,0	1,7	Samaniego, Nariño
5069	2020/02/27	06:35:14	6,124	-73,812	98,0	1,1	El Peñón, Santander
5070	2020/02/27	06:44:08	6,825	-73,199	139,0	1,5	Zapatoca, Santander
5071	2020/02/27	06:44:34	2,065	-75,672	35,0	0,7	Garzón, Huila
5072	2020/02/27	06:54:11	6,825	-73,168	141,0	1,1	Los Santos, Santander
5073	2020/02/27	06:56:10	6,839	-73,184	142,0	1,1	Zapatoca, Santander
5074	2020/02/27	07:07:37	6,81	-73,165	144,0	1,6	Los Santos, Santander
5075	2020/02/27	07:29:40	6,802	-73,218	136,0	1,4	Zapatoca, Santander
5076	2020/02/27	07:46:14	6,752	-73,212	138,0	1,5	Villanueva, Santander
5077	2020/02/27	07:51:18	6,089	-73,495	124,0	1,3	Santana, Boyacá
5078	2020/02/27	08:01:05	2,754	-75,806	5,0	0,9	Páez (Belalcázar), Cauca
5079	2020/02/27	08:24:32	6,782	-73,203	140,0	1,1	Zapatoca, Santander
5080	2020/02/27	08:37:56	5,41	-73,808	136,0	1,8	Susa, Cundinamarca
5081	2020/02/27	08:58:26	1,974	-76,073	0,0	0,7	Saladoblanco, Huila
5082	2020/02/27	09:00:50	1,913	-76,17	5,0	1,6	Isnos, Huila
5083	2020/02/27	09:16:21	8,382	-72,98	146,0	2,3	Sardinata, Norte de Santander
5084	2020/02/27	09:39:59	6,852	-73,202	136,0	1,4	Zapatoca, Santander
5085	2020/02/27	09:51:18	5,239	-75,456	8,0	0,8	Aranzazu, Caldas
5086	2020/02/27	09:55:16	3,61	-76,251	2,0	0,8	Palmira, Valle del Cauca
5087	2020/02/27	10:12:46	6,83	-73,172	146,0	1,8	Los Santos, Santander
5088	2020/02/27	10:17:27	1,964	-76,123	3,0	2,1	Pitalito, Huila
5089	2020/02/27	10:36:34	3,903	-76,427	15,0	1,7	Yotoco, Valle del Cauca
5090	2020/02/27	11:05:50	7,052	-72,896	176,0	1,6	Santa Bárbara, Santander
5091	2020/02/27	11:09:50	8,134	-74,091	65,0	2,9	Santa Rosa del Sur, Bolívar
5092	2020/02/27	11:15:56	6,753	-73,08	144,0	1,8	Los Santos, Santander
5093	2020/02/27	11:29:58	6,762	-73,168	140,0	1,2	Los Santos, Santander
5094	2020/02/27	11:35:30	3,457	-74,21	6,0	1,8	Mesetas, Meta
5095	2020/02/27	11:40:49	6,731	-73,011	140,0	1,3	Aratoca, Santander
5096	2020/02/27	11:46:53	6,87	-73,308	124,0	1,2	Zapatoca, Santander
5097	2020/02/27	12:19:30	6,599	-72,676	135,0	1,1	San Miguel, Santander
5098	2020/02/27	12:25:09	2,444	-75,589	16,0	1,2	Paicol, Huila
5099	2020/02/27	12:50:17	6,814	-73,17	145,0	2,0	Los Santos, Santander
5100	2020/02/27	13:17:18	6,803	-73,124	150,0	2,8	Los Santos, Santander
5101	2020/02/27	13:34:54	6,92	-76,84	0,0	2,3	Carmen del Darién (Curbaradó), Chocó

N	FECHA	H:M:S	LAT	LON	Z	M	UBICACIÓN
5102	2020/02/27	13:45:59	5,95	-74,231	18,0	1,4	Bolivar, Santander
5103	2020/02/27	14:02:23	9,452	-72,995	25,0	1,4	Venezuela
5104	2020/02/27	14:15:33	6,797	-73,183	146,0	1,3	Los Santos, Santander
5105	2020/02/27	14:34:40	3,477	-74,176	8,0	1,2	Mesetas, Meta
5106	2020/02/27	14:54:46	3,282	-74,41	22,0	1,2	Uribe, Meta
5107	2020/02/27	16:08:47	6,819	-73,145	147,0	2,3	Los Santos, Santander
5108	2020/02/27	16:18:00	2,545	-76,306	0,0	1,4	Silvia, Cauca
5109	2020/02/27	17:04:49	6,822	-73,166	143,0	1,5	Los Santos, Santander
5110	2020/02/27	17:07:36	10,334	-74,073	17,0	1,4	Algarrobo, Magdalena
5111	2020/02/27	17:14:31	3,47	-74,171	3,0	1,3	Mesetas, Meta
5112	2020/02/27	18:33:37	5,52	-74,616	34,0	1,5	Puerto Salgar, Cundinamarca
5113	2020/02/27	19:42:41	6,827	-73,19	147,0	1,4	Zapatoca, Santander
5114	2020/02/27	21:08:20	6,784	-73,133	139,0	1,9	Los Santos, Santander
5115	2020/02/27	21:20:16	6,811	-73,181	151,0	1,7	Los Santos, Santander
5116	2020/02/27	21:37:08	3,464	-74,22	6,0	2,1	Mesetas, Meta
5117	2020/02/27	21:40:59	5,907	-74,703	4,0	0,8	Puerto Triunfo, Antioquia
5118	2020/02/27	21:56:11	6,426	-73,633	104,0	1,6	Santa Helena del Opón, Santander
5119	2020/02/27	21:57:14	6,389	-73,646	102,0	1,9	Santa Helena del Opón, Santander
5120	2020/02/27	22:06:05	6,824	-73,202	151,0	1,4	Zapatoca, Santander
5121	2020/02/27	22:20:11	0,755	-76,022	12,0	1,2	Puerto Guzmán, Putumayo
5122	2020/02/27	22:21:31	3,394	-74,082	17,0	1,3	Mesetas, Meta
5123	2020/02/27	23:23:25	6,805	-73,194	145,0	1,5	Zapatoca, Santander
5124	2020/02/27	23:24:13	3,454	-74,179	0,0	1,2	Mesetas, Meta
5125	2020/02/27	23:27:10	6,672	-74,781	7,0	1,6	Yalí, Antioquia
5126	2020/02/27	23:34:46	3,45	-74,176	0,0	1,6	Mesetas, Meta
5127	2020/02/27	23:47:58	3,44	-74,186	4,0	1,1	Mesetas, Meta
5128	2020/02/28	00:23:57	6,066	-73,927	9,0	1,4	El Peñón, Santander
5129	2020/02/28	00:31:15	6,757	-76,546	0,0	1,6	Dabeiba, Antioquia
5130	2020/02/28	00:32:46	10,277	-73,055	123,0	2,2	La Paz, Cesar
5131	2020/02/28	00:35:42	6,8	-73,133	142,0	2,0	Los Santos, Santander
5132	2020/02/28	01:02:44	5,814	-75,956	39,0	1,7	Ciudad Bolívar, Antioquia
5133	2020/02/28	01:20:20	6,842	-73,138	144,0	2,9	Los Santos, Santander
5134	2020/02/28	01:50:10	4,667	-73,548	42,0	1,3	Gachalá, Cundinamarca
5135	2020/02/28	02:32:24	6,354	-73,603	112,0	2,2	Santa Helena del Opón, Santander
5136	2020/02/28	02:34:49	7,514	-73,107	152,0	1,6	El Playón, Santander
5137	2020/02/28	03:07:57	1,79	-73,028	11,0	1,7	Calamar, Guaviare
5138	2020/02/28	03:11:20	3,431	-74,16	0,0	1,6	Mesetas, Meta
5139	2020/02/28	03:29:27	7,862	-73,708	29,0	2,2	San Martín, Cesar
5140	2020/02/28	03:45:23	6,946	-76,848	17,0	1,4	Carmen del Darién (Curbaradó), Chocó
5141	2020/02/28	04:03:05	6,81	-73,18	144,0	1,2	Los Santos, Santander
5142	2020/02/28	04:10:35	7,881	-73,227	139,0	1,6	Ábrego, Norte de Santander
5143	2020/02/28	04:16:24	3,41	-74,19	0,0	1,6	Mesetas, Meta
5144	2020/02/28	04:35:16	6,809	-73,194	146,0	1,4	Zapatoca, Santander
5145	2020/02/28	04:47:35	1,85	-76,146	2,0	1,2	Pitalito, Huila
5146	2020/02/28	04:48:30	6,819	-73,114	142,0	4,4	Los Santos, Santander
5147	2020/02/28	04:54:15	6,804	-73,14	145,0	1,8	Los Santos, Santander

N	FECHA	H:M:S	LAT	LON	Z	M	UBICACIÓN
5148	2020/02/28	05:02:49	3,468	-74,194	6,0	1,0	Mesetas, Meta
5149	2020/02/28	05:11:40	3,474	-74,18	0,0	1,6	Mesetas, Meta
5150	2020/02/28	05:12:31	6,809	-73,122	144,0	1,7	Los Santos, Santander
5151	2020/02/28	05:16:21	7,272	-76,676	0,0	1,6	Riosucio, Chocó
5152	2020/02/28	05:28:27	6,998	-73,943	86,0	1,1	Yondó (Casabe), Antioquia
5153	2020/02/28	05:35:28	6,832	-73,187	146,0	1,5	Zapatoca, Santander
5154	2020/02/28	05:37:19	6,781	-73,203	147,0	1,3	Zapatoca, Santander
5155	2020/02/28	05:38:22	6,777	-73,126	139,0	1,3	Los Santos, Santander
5156	2020/02/28	05:41:46	6,793	-73,184	140,0	1,2	Los Santos, Santander
5157	2020/02/28	05:43:55	3,782	-76,946	21,0	1,5	Buenaventura, Valle del Cauca
5158	2020/02/28	05:48:58	6,782	-73,139	140,0	1,4	Los Santos, Santander
5159	2020/02/28	05:54:08	6,807	-73,174	143,0	1,3	Los Santos, Santander
5160	2020/02/28	06:05:45	6,821	-73,155	148,0	2,2	Los Santos, Santander
5161	2020/02/28	06:25:46	6,817	-73,157	144,0	1,9	Los Santos, Santander
5162	2020/02/28	06:35:03	6,802	-73,128	142,0	1,5	Los Santos, Santander
5163	2020/02/28	06:40:05	4,078	-76,183	139,0	1,4	Tuluá, Valle del Cauca
5164	2020/02/28	06:54:38	6,822	-73,199	141,0	1,0	Zapatoca, Santander
5165	2020/02/28	07:19:37	3,412	-74,172	0,0	1,1	Mesetas, Meta
5166	2020/02/28	07:41:44	6,813	-73,175	143,0	1,6	Los Santos, Santander
5167	2020/02/28	07:45:03	2,747	-76,369	118,0	1,2	Silvia, Cauca
5168	2020/02/28	07:49:12	2,887	-76,885	115,0	1,3	Morales, Cauca
5169	2020/02/28	07:52:51	6,663	-76,705	3,0	1,4	Murindó, Antioquia
5170	2020/02/28	08:20:42	6,816	-73,184	145,0	1,8	Zapatoca, Santander
5171	2020/02/28	08:21:32	6,797	-73,168	137,0	1,2	Los Santos, Santander
5172	2020/02/28	08:32:35	3,467	-74,208	0,0	1,1	Mesetas, Meta
5173	2020/02/28	08:36:13	6,824	-73,166	147,0	1,6	Los Santos, Santander
5174	2020/02/28	08:47:36	3,39	-76,627	130,0	1,2	Cali, Valle del Cauca
5175	2020/02/28	09:12:04	6,811	-73,213	143,0	1,5	Zapatoca, Santander
5176	2020/02/28	09:13:25	6,806	-73,163	142,0	1,8	Los Santos, Santander
5177	2020/02/28	09:33:12	7,555	-73,738	94,0	1,2	Sabana de Torres, Santander
5178	2020/02/28	09:36:39	6,763	-73,208	144,0	1,1	Villanueva, Santander
5179	2020/02/28	09:40:13	6,788	-73,212	144,0	1,1	Zapatoca, Santander
5180	2020/02/28	09:43:30	6,824	-73,148	146,0	2,3	Los Santos, Santander
5181	2020/02/28	09:48:24	5,175	-75,498	8,0	0,8	Neira, Caldas
5182	2020/02/28	10:19:23	6,8	-73,153	139,0	1,3	Los Santos, Santander
5183	2020/02/28	10:21:58	7,591	-74,058	16,0	1,2	San Pablo, Bolívar
5184	2020/02/28	10:43:14	3,454	-74,158	1,0	1,0	Mesetas, Meta
5185	2020/02/28	10:46:02	3,458	-74,185	5,0	0,9	Mesetas, Meta
5186	2020/02/28	11:05:10	6,786	-73,176	144,0	2,0	Los Santos, Santander
5187	2020/02/28	11:07:11	8,384	-77,738	7,0	2,1	Panama-Colombia
5188	2020/02/28	11:31:13	6,812	-73,119	151,0	1,5	Los Santos, Santander
5189	2020/02/28	11:56:25	9,768	-73,753	83,0	1,6	El Paso, Cesar
5190	2020/02/28	12:02:26	4,898	-76,723	37,0	1,7	Medio San Juan (Andagoya), Chocó
5191	2020/02/28	12:11:33	6,826	-73,092	151,0	2,7	Los Santos, Santander
5192	2020/02/28	12:43:36	3,926	-73,745	41,0	1,3	Acacías, Meta
5193	2020/02/28	13:55:59	6,784	-73,173	146,0	2,2	Los Santos, Santander

N	FECHA	H:M:S	LAT	LON	Z	M	UBICACIÓN
5194	2020/02/28	14:10:09	-1,726	-77,461	0,0	3,5	Ecuador
5195	2020/02/28	14:11:52	10,309	-74,104	23,0	1,7	Algarrobo, Magdalena
5196	2020/02/28	14:29:31	6,078	-73,711	109,0	1,7	Vélez, Santander
5197	2020/02/28	14:43:23	6,81	-73,129	142,0	1,9	Los Santos, Santander
5198	2020/02/28	14:44:57	10,35	-74,077	17,0	2,7	Algarrobo, Magdalena
5199	2020/02/28	15:03:47	4,136	-76,154	143,0	1,3	Andalucía, Valle del Cauca
5200	2020/02/28	15:06:46	6,779	-73,178	143,0	1,7	Los Santos, Santander
5201	2020/02/28	15:10:18	10,312	-74,068	17,0	1,4	Algarrobo, Magdalena
5202	2020/02/28	15:56:39	6,747	-73,079	138,0	1,3	Los Santos, Santander
5203	2020/02/28	16:24:38	10,309	-74,048	15,0	1,3	Algarrobo, Magdalena
5204	2020/02/28	16:36:50	6,798	-73,164	135,0	1,2	Los Santos, Santander
5205	2020/02/28	16:45:00	1,874	-76,11	0,0	1,2	Pitalito, Huila
5206	2020/02/28	16:57:09	7,561	-73,463	103,0	1,8	Rionegro, Santander
5207	2020/02/28	17:52:48	11,439	-72,83	2,0	1,6	Riohacha, la Guajira
5208	2020/02/28	18:35:21	6,82	-73,137	143,0	2,3	Los Santos, Santander
5209	2020/02/28	18:52:40	6,805	-73,195	140,0	1,9	Zapatoca, Santander
5210	2020/02/28	19:14:08	3,462	-74,207	11,0	0,9	Mesetas, Meta
5211	2020/02/28	19:26:13	6,83	-73,281	120,0	1,6	Zapatoca, Santander
5212	2020/02/28	19:50:54	2,118	-75,638	25,0	0,9	Garzón, Huila
5213	2020/02/28	19:58:29	4,857	-75,08	22,0	0,6	Líbano, Tolima
5214	2020/02/28	20:15:15	6,214	-73,776	100,0	1,3	Landázuri, Santander
5215	2020/02/28	20:35:41	6,783	-73,124	131,0	1,2	Los Santos, Santander
5216	2020/02/28	21:13:02	6,458	-74,562	52,0	1,4	Puerto Berrío, Antioquia
5217	2020/02/28	21:26:19	4,784	-74,687	2,0	0,8	San Juan de Rioseco, Cundinamarca
5218	2020/02/28	22:00:11	10,343	-73,461	87,0	1,5	Valledupar, Cesar
5219	2020/02/28	22:13:57	6,511	-74,215	31,0	1,0	Cimitarra, Santander
5220	2020/02/28	22:20:36	4,322	-75,224	0,0	0,9	Ibagué, Tolima
5221	2020/02/28	22:41:58	7,537	-74,662	7,0	1,2	El Bagre, Antioquia
5222	2020/02/28	23:24:38	6,878	-73,165	145,0	2,5	Los Santos, Santander
5223	2020/02/29	00:38:17	3,494	-74,211	0,0	1,0	Mesetas, Meta
5224	2020/02/29	00:43:00	10,351	-74,07	18,0	1,9	Fundación, Magdalena
5225	2020/02/29	00:50:39	6,944	-76,369	13,0	1,4	Dabeiba, Antioquia
5226	2020/02/29	01:29:56	4,191	-76,284	130,0	2,0	Riofrío, Valle del Cauca
5227	2020/02/29	01:37:19	10,31	-74,041	16,0	1,4	Algarrobo, Magdalena
5228	2020/02/29	01:39:18	6,731	-73,259	134,0	2,5	Zapatoca, Santander
5229	2020/02/29	02:01:13	6,768	-73,145	148,0	1,9	Los Santos, Santander
5230	2020/02/29	02:05:32	10,33	-74,074	17,0	1,8	Algarrobo, Magdalena
5231	2020/02/29	02:06:20	6,794	-73,175	144,0	1,4	Los Santos, Santander
5232	2020/02/29	02:37:07	6,797	-73,188	134,0	1,8	Los Santos, Santander
5233	2020/02/29	02:39:34	5,265	-75,456	0,0	1,0	Aranzazu, Caldas
5234	2020/02/29	02:46:17	3,461	-74,205	4,0	1,3	Mesetas, Meta
5235	2020/02/29	02:51:32	4,724	-76,164	110,0	1,6	Argelia, Valle del Cauca
5236	2020/02/29	03:18:40	1,947	-76,015	4,0	1,3	Pitalito, Huila
5237	2020/02/29	03:41:37	5,043	-74,656	4,0	1,1	Guaduas, Cundinamarca
5238	2020/02/29	03:42:38	5,303	-73,767	148,0	1,6	Ubaté, Cundinamarca
5239	2020/02/29	03:45:54	5,735	-76,006	39,0	1,0	Betania, Antioquia

N	FECHA	H:M:S	LAT	LON	Z	M	UBICACIÓN
5240	2020/02/29	03:58:07	3,382	-74,143	15,0	1,1	Mesetas, Meta
5241	2020/02/29	03:58:48	6,398	-73,687	102,0	1,7	Vélez, Santander
5242	2020/02/29	04:04:00	6,682	-76,703	5,0	1,7	Murindó, Antioquia
5243	2020/02/29	04:06:52	2,701	-75,028	4,0	2,6	San Vicente del Caguán, Caquetá
5244	2020/02/29	04:15:31	6,827	-73,1	149,0	2,7	Los Santos, Santander
5245	2020/02/29	04:43:41	6,813	-73,189	145,0	1,2	Zapatoca, Santander
5246	2020/02/29	04:48:38	6,801	-73,188	146,0	1,4	Los Santos, Santander
5247	2020/02/29	04:49:51	6,814	-73,145	145,0	1,7	Los Santos, Santander
5248	2020/02/29	05:23:59	4,454	-75,841	142,0	0,9	Montenegro, Quindío
5249	2020/02/29	05:24:52	6,558	-72,062	0,0	1,6	Fortul, Arauca
5250	2020/02/29	05:31:32	6,351	-73,611	102,0	1,1	Santa Helena del Opón, Santander
5251	2020/02/29	05:36:14	6,794	-73,101	148,0	1,3	Los Santos, Santander
5252	2020/02/29	05:58:10	6,79	-73,158	148,0	1,4	Los Santos, Santander
5253	2020/02/29	06:00:16	3,485	-74,197	0,0	1,2	Mesetas, Meta
5254	2020/02/29	06:02:43	10,027	-73,126	122,0	2,0	Agustín Codazzi, Cesar
5255	2020/02/29	06:09:13	3,432	-74,179	4,0	0,9	Mesetas, Meta
5256	2020/02/29	06:40:02	7,134	-73,402	113,0	1,5	Girón, Santander
5257	2020/02/29	07:04:57	2,06	-75,898	4,0	1,4	Tarqui, Huila
5258	2020/02/29	07:12:13	3,428	-74,202	8,0	1,8	Mesetas, Meta
5259	2020/02/29	07:21:37	6,829	-73,14	133,0	1,2	Los Santos, Santander
5260	2020/02/29	07:27:01	5,19	-75,37	16,0	0,5	Neira, Caldas
5261	2020/02/29	07:27:23	6,829	-73,128	150,0	2,9	Los Santos, Santander
5262	2020/02/29	07:32:07	6,794	-73,167	146,0	0,8	Los Santos, Santander
5263	2020/02/29	07:48:45	6,786	-73,129	148,0	1,7	Los Santos, Santander
5264	2020/02/29	07:50:46	6,866	-73,274	128,0	1,8	Betulia, Santander
5265	2020/02/29	07:55:09	6,838	-73,176	143,0	0,4	Zapatoca, Santander
5266	2020/02/29	08:02:45	6,827	-73,147	148,0	1,4	Los Santos, Santander
5267	2020/02/29	08:06:11	5,938	-77,628	23,0	4,3	Océano Pacífico
5268	2020/02/29	08:16:31	8,339	-73,347	47,0	1,3	Ocaña, Norte de Santander
5269	2020/02/29	08:38:55	6,801	-73,126	147,0	1,2	Los Santos, Santander
5270	2020/02/29	08:39:41	3,482	-74,19	1,0	0,9	Mesetas, Meta
5271	2020/02/29	08:44:15	10,197	-74,011	64,0	1,9	El Copey, Cesar
5272	2020/02/29	09:12:36	7,076	-72,971	1,0	1,0	Piedecuesta, Santander
5273	2020/02/29	09:13:58	6,802	-73,174	145,0	1,3	Los Santos, Santander
5274	2020/02/29	09:22:16	6,267	-73,662	110,0	0,8	La Paz, Santander
5275	2020/02/29	10:07:33	6,818	-73,163	149,0	1,3	Los Santos, Santander
5276	2020/02/29	10:11:08	6,799	-73,18	140,0	1,1	Los Santos, Santander
5277	2020/02/29	10:27:09	6,82	-76,307	15,0	1,2	Dabeiba, Antioquia
5278	2020/02/29	11:00:35	3,456	-74,203	9,0	1,9	Mesetas, Meta
5279	2020/02/29	11:13:25	7,098	-73,625	100,0	1,2	Barrancabermeja, Santander
5280	2020/02/29	11:15:56	1,987	-75,975	15,0	0,7	Elías, Huila
5281	2020/02/29	11:19:00	5,898	-77,619	28,0	3,4	Océano Pacífico
5282	2020/02/29	11:32:27	6,802	-73,205	151,0	0,8	Zapatoca, Santander
5283	2020/02/29	11:38:27	5,102	-76,5	34,0	0,9	Condoto, Chocó
5284	2020/02/29	11:45:15	6,809	-73,191	142,0	1,6	Zapatoca, Santander
5285	2020/02/29	13:22:34	11,011	-72,293	92,0	1,8	Cerca de la Costa de Colombia

N	FECHA	H:M:S	LAT	LON	Z	M	UBICACIÓN
5286	2020/02/29	13:54:55	3,979	-76,291	116,0	1,0	San Pedro, Valle del Cauca
5287	2020/02/29	14:25:11	5,024	-76,026	106,0	2,0	La Celia, Risaralda
5288	2020/02/29	14:40:47	2,72	-75,013	8,0	1,2	San Vicente del Caguán, Caquetá
5289	2020/02/29	15:15:40	3,413	-74,178	8,0	0,9	Mesetas, Meta
5290	2020/02/29	15:24:26	2,655	-75,084	5,0	1,6	San Vicente del Caguán, Caquetá
5291	2020/02/29	15:35:46	6,053	-73,924	13,0	1,4	El Peñón, Santander
5292	2020/02/29	15:49:36	6,228	-73,848	100,0	1,0	Landázuri, Santander
5293	2020/02/29	15:51:31	7,544	-73,359	112,0	1,3	Rionegro, Santander
5294	2020/02/29	15:53:58	3,431	-74,186	15,0	1,3	Mesetas, Meta
5295	2020/02/29	16:18:42	6,78	-73,118	146,0	1,9	Los Santos, Santander
5296	2020/02/29	17:00:11	6,795	-73,144	143,0	1,3	Los Santos, Santander
5297	2020/02/29	17:02:53	7,024	-76,254	10,0	1,2	Dabeiba, Antioquia
5298	2020/02/29	17:22:52	6,807	-73,18	145,0	1,8	Los Santos, Santander
5299	2020/02/29	17:32:45	6,782	-73,139	146,0	2,0	Los Santos, Santander
5300	2020/02/29	18:37:08	7,077	-76,135	16,0	1,5	Dabeiba, Antioquia
5301	2020/02/29	18:42:27	6,507	-76,704	12,0	1,4	Vigia del Fuerte, Antioquia
5302	2020/02/29	19:28:31	7,056	-76,054	0,0	1,4	Dabeiba, Antioquia
5303	2020/02/29	19:29:03	4,706	-76,306	101,0	1,3	Sipí, Chocó
5304	2020/02/29	19:47:36	6,818	-73,12	145,0	2,0	Los Santos, Santander
5305	2020/02/29	20:05:05	6,79	-73,184	143,0	1,5	Los Santos, Santander
5306	2020/02/29	20:05:59	11,068	-73,591	22,0	1,6	Dibulla, la Guajira
5307	2020/02/29	20:37:08	6,799	-73,137	145,0	1,7	Los Santos, Santander
5308	2020/02/29	20:50:50	5,033	-76,594	17,0	1,6	Condoto, Chocó
5309	2020/02/29	20:55:29	6,826	-73,135	151,0	2,7	Los Santos, Santander
5310	2020/02/29	21:07:28	6,824	-73,172	148,0	2,1	Los Santos, Santander
5311	2020/02/29	22:02:39	3,421	-74,169	0,0	1,0	Mesetas, Meta
5312	2020/02/29	22:14:44	4,238	-76,329	100,0	1,4	Trujillo, Valle del Cauca
5313	2020/02/29	22:19:52	8,694	-74,618	0,0	2,2	Majagual, Sucre
5314	2020/02/29	22:30:34	6,787	-74,437	18,0	1,2	Yondó (Casabe), Antioquia
5315	2020/02/29	22:37:30	6,823	-73,134	145,0	2,1	Los Santos, Santander
5316	2020/02/29	23:15:17	4,069	-75,438	0,0	0,5	San Antonio, Tolima
5317	2020/02/29	23:35:55	3,844	-78,837	17,0	2,2	Océano Pacífico
5318	2020/03/01	00:18:34	6,753	-73,143	149,0	1,5	Los Santos, Santander
5319	2020/03/01	00:31:06	6,811	-73,172	145,0	2,0	Los Santos, Santander
5320	2020/03/01	00:44:47	7,369	-73,213	133,0	1,6	Rionegro, Santander
5321	2020/03/01	01:35:46	6,822	-73,177	139,0	1,7	Los Santos, Santander
5322	2020/03/01	01:42:43	3,736	-76,969	6,0	1,1	Buenaventura, Valle del Cauca
5323	2020/03/01	02:04:22	6,409	-76,556	15,0	1,2	Vigia del Fuerte, Antioquia
5324	2020/03/01	02:08:48	10,228	-73,011	2,0	1,4	La Paz, Cesar
5325	2020/03/01	02:18:45	6,813	-73,184	144,0	1,5	Zapatoca, Santander
5326	2020/03/01	02:27:46	2,64	-75,314	4,0	1,2	Campoalegre, Huila
5327	2020/03/01	02:56:39	3,896	-76,755	102,0	1,8	Calima (El Darién), Valle del Cauca
5328	2020/03/01	03:19:04	6,842	-73,272	144,0	1,6	Zapatoca, Santander
5329	2020/03/01	04:17:09	3,574	-74,242	0,0	0,9	Mesetas, Meta
5330	2020/03/01	04:26:14	6,091	-78,085	24,0	2,2	Océano Pacífico
5331	2020/03/01	04:30:20	2,068	-75,711	7,0	0,8	Guadalupe, Huila

N	FECHA	H:M:S	LAT	LON	Z	M	UBICACIÓN
5332	2020/03/01	04:39:09	6,811	-73,193	142,0	1,5	Zapatoca, Santander
5333	2020/03/01	04:45:09	6,828	-73,196	144,0	1,5	Zapatoca, Santander
5334	2020/03/01	04:49:02	6,814	-73,129	144,0	1,7	Los Santos, Santander
5335	2020/03/01	05:53:40	8,426	-73,232	134,0	1,6	San Calixto, Norte de Santander
5336	2020/03/01	06:05:10	3,443	-74,162	0,0	1,6	Mesetas, Meta
5337	2020/03/01	06:43:36	9,086	-73,28	112,0	1,9	El Carmen, Norte de Santander
5338	2020/03/01	06:49:23	3,466	-74,19	1,0	1,2	Mesetas, Meta
5339	2020/03/01	06:54:21	6,847	-73,127	148,0	1,7	Los Santos, Santander
5340	2020/03/01	06:56:41	7,534	-73,908	77,0	1,6	San Pablo, Bolívar
5341	2020/03/01	07:09:55	6,795	-73,164	144,0	1,1	Los Santos, Santander
5342	2020/03/01	07:10:06	3,533	-74,253	2,0	0,8	Mesetas, Meta
5343	2020/03/01	07:12:20	7,337	-76,988	59,0	1,5	Riosucio, Chocó
5344	2020/03/01	07:26:32	6,779	-73,142	145,0	1,2	Los Santos, Santander
5345	2020/03/01	08:18:37	6,821	-73,208	144,0	1,3	Zapatoca, Santander
5346	2020/03/01	08:36:07	7,618	-73,983	21,0	1,2	San Pablo, Bolívar
5347	2020/03/01	08:50:24	4,161	-82,172	0,0	2,1	Océano Pacífico
5348	2020/03/01	08:54:19	5,276	-73,76	150,0	2,0	Cucunubá, Cundinamarca
5349	2020/03/01	09:09:36	5,666	-72,577	4,0	1,1	Labranzagrande, Boyacá
5350	2020/03/01	09:18:33	6,792	-73,159	145,0	1,2	Los Santos, Santander
5351	2020/03/01	09:26:50	6,829	-73,176	149,0	1,9	Zapatoca, Santander
5352	2020/03/01	09:34:55	11,183	-73,721	16,0	2,1	Santa Marta, Magdalena
5353	2020/03/01	09:38:31	3,406	-74,116	12,0	1,4	Mesetas, Meta
5354	2020/03/01	09:40:39	3,514	-74,234	22,0	1,0	Mesetas, Meta
5355	2020/03/01	09:53:06	8,185	-73,665	84,0	1,6	Aguachica, Cesar
5356	2020/03/01	10:07:02	3,452	-74,203	10,0	1,4	Mesetas, Meta
5357	2020/03/01	10:07:09	6,834	-73,174	145,0	0,9	Los Santos, Santander
5358	2020/03/01	10:36:58	1,85	-76,001	34,0	1,0	Pitalito, Huila
5359	2020/03/01	10:54:12	6,989	-76,17	0,0	1,6	Dabeiba, Antioquia
5360	2020/03/01	11:02:17	3,45	-74,382	3,0	1,2	Uribe, Meta
5361	2020/03/01	11:12:06	3,431	-74,221	0,0	3,2	Mesetas, Meta
5362	2020/03/01	11:19:54	3,436	-74,211	6,0	1,6	Mesetas, Meta
5363	2020/03/01	11:20:32	6,566	-73,227	140,0	1,2	Cabrera, Santander
5364	2020/03/01	11:40:26	6,577	-74,491	19,0	1,4	Puerto Berrío, Antioquia
5365	2020/03/01	11:43:33	6,842	-73,189	145,0	1,9	Zapatoca, Santander
5366	2020/03/01	11:46:14	3,399	-74,142	15,0	1,2	Mesetas, Meta
5367	2020/03/01	12:11:55	6,22	-74,264	5,0	1,0	Cimitarra, Santander
5368	2020/03/01	12:12:36	3,418	-74,18	4,0	1,1	Mesetas, Meta
5369	2020/03/01	12:20:27	1,18683	-77,3287	5,0	2,4	Área de Influencia Volcán Galeras
5370	2020/03/01	12:22:28	3,413	-74,157	3,0	0,8	Mesetas, Meta
5371	2020/03/01	12:37:19	5,842	-73,563	122,0	1,5	Moniquirá, Boyacá
5372	2020/03/01	12:52:53	7,009	-76,274	4,0	1,5	Dabeiba, Antioquia
5373	2020/03/01	12:59:09	10,301	-73,22	98,0	2,0	San Diego, Cesar
5374	2020/03/01	13:08:58	3,428	-74,189	10,0	1,1	Mesetas, Meta
5375	2020/03/01	13:22:08	6,883	-73,31	129,0	0,7	Betulia, Santander
5376	2020/03/01	13:27:20	3,78	-73,625	0,0	1,8	Castilla la Nueva, Meta
5377	2020/03/01	13:53:50	3,405	-74,149	0,0	2,4	Mesetas, Meta

N	FECHA	H:M:S	LAT	LON	Z	M	UBICACIÓN
5378	2020/03/01	13:55:42	5,925	-76,026	75,0	0,3	Salgar, Antioquia
5379	2020/03/01	14:04:21	6,783	-73,151	141,0	2,0	Los Santos, Santander
5380	2020/03/01	14:06:32	6,827	-73,166	142,0	1,6	Los Santos, Santander
5381	2020/03/01	14:08:29	6,746	-73,047	138,0	1,4	Aratoca, Santander
5382	2020/03/01	14:37:14	6,82	-73,14	143,0	2,0	Los Santos, Santander
5383	2020/03/01	14:40:11	6,744	-73,111	143,0	1,4	Los Santos, Santander
5384	2020/03/01	15:04:05	1,863	-76,134	1,0	0,9	Pitalito, Huila
5385	2020/03/01	15:24:21	6,752	-73,168	144,0	1,3	Los Santos, Santander
5386	2020/03/01	15:33:34	6,798	-73,161	144,0	1,7	Los Santos, Santander
5387	2020/03/01	15:46:12	3,616	-74,104	13,0	1,3	Lejanías, Meta
5388	2020/03/01	15:49:15	6,801	-73,127	145,0	2,1	Los Santos, Santander
5389	2020/03/01	17:42:47	9,73	-72,95	27,0	1,4	Venezuela
5390	2020/03/01	17:43:42	6,834	-73,182	144,0	1,6	Zapatoca, Santander
5391	2020/03/01	18:00:49	3,554	-74,286	0,0	1,1	Uribe, Meta
5392	2020/03/01	18:02:55	5,594	-76,249	51,0	1,1	Lloró, Chocó
5393	2020/03/01	18:21:13	5,928	-73,525	120,0	1,4	Togüí, Boyacá
5394	2020/03/01	18:24:28	6,561	-73,577	108,0	1,5	El Carmen, Santander
5395	2020/03/01	18:31:45	6,758	-73,142	144,0	1,5	Los Santos, Santander
5396	2020/03/01	18:35:44	5,92	-73,707	117,0	1,5	Guavatá, Santander
5397	2020/03/01	18:45:49	5,946	-73,627	113,0	1,5	Barbosa, Santander
5398	2020/03/01	18:53:27	6,88	-76,252	0,0	1,1	Dabeiba, Antioquia
5399	2020/03/01	19:29:14	3,884	-76,297	116,0	1,1	Buga, Valle del Cauca
5400	2020/03/01	19:34:59	3,43	-74,214	5,0	1,7	Mesetas, Meta
5401	2020/03/01	19:52:37	3,664	-76,694	43,0	1,2	Dagua, Valle del Cauca
5402	2020/03/01	21:08:55	2,723	-79,42	0,0	2,4	Océano Pacífico
5403	2020/03/01	21:12:28	6,807	-76,218	0,0	1,5	Frontino, Antioquia
5404	2020/03/01	21:40:45	6,82	-73,175	148,0	2,1	Los Santos, Santander
5405	2020/03/01	21:46:02	8,194	-73,622	101,0	1,8	Aguachica, Cesar
5406	2020/03/01	21:49:35	6,842	-76,217	0,0	1,3	Frontino, Antioquia
5407	2020/03/01	22:50:57	6,986	-77,245	70,0	2,0	Carmen del Darién (Curbaradó), Chocó
5408	2020/03/02	00:35:45	10,298	-74,043	16,0	1,5	Algarrobo, Magdalena
5409	2020/03/02	00:38:41	6,825	-73,184	139,0	1,6	Zapatoca, Santander
5410	2020/03/02	00:41:02	6,818	-73,213	144,0	1,6	Zapatoca, Santander
5411	2020/03/02	00:53:47	3,434	-74,157	12,0	1,1	Mesetas, Meta
5412	2020/03/02	01:21:59	7,031	-72,922	176,0	2,0	Piedecuesta, Santander
5413	2020/03/02	01:23:27	3,382	-74,124	19,0	1,3	Mesetas, Meta
5414	2020/03/02	01:27:45	2,628	-79,478	0,0	2,6	Océano Pacífico
5415	2020/03/02	01:46:45	3,425	-74,189	6,0	2,2	Mesetas, Meta
5416	2020/03/02	01:51:39	3,338	-74,12	22,0	1,3	Mesetas, Meta
5417	2020/03/02	02:03:34	3,382	-74,138	7,0	1,1	Mesetas, Meta
5418	2020/03/02	02:10:07	6,843	-73,066	124,0	1,6	Los Santos, Santander
5419	2020/03/02	02:16:01	3,428	-74,212	4,0	1,3	Mesetas, Meta
5420	2020/03/02	02:19:42	4,359	-76,622	88,0	1,7	Sipí, Chocó
5421	2020/03/02	02:26:36	6,809	-76,215	2,0	1,3	Frontino, Antioquia
5422	2020/03/02	02:27:53	8,184	-72,255	4,0	2,0	Venezuela
5423	2020/03/02	02:38:21	3,482	-74,203	0,0	1,0	Mesetas, Meta

N	FECHA	H:M:S	LAT	LON	Z	M	UBICACIÓN
5424	2020/03/02	02:43:19	6,828	-73,179	140,0	1,7	Zapatoca, Santander
5425	2020/03/02	03:04:26	6,817	-73,208	140,0	1,9	Zapatoca, Santander
5426	2020/03/02	03:06:51	6,735	-73,096	140,0	1,5	Los Santos, Santander
5427	2020/03/02	03:30:45	6,805	-73,142	147,0	2,1	Los Santos, Santander
5428	2020/03/02	03:47:40	6,779	-73,158	144,0	1,6	Los Santos, Santander
5429	2020/03/02	03:49:00	2,376	-75,595	15,0	1,5	Gigante, Huila
5430	2020/03/02	04:04:57	10,344	-74,075	17,0	1,5	Algarrobo, Magdalena
5431	2020/03/02	04:20:41	3,478	-74,207	13,0	1,1	Mesetas, Meta
5432	2020/03/02	04:26:52	6,803	-73,147	147,0	2,1	Los Santos, Santander
5433	2020/03/02	04:32:38	4,01	-76,18	16,0	1,5	San Pedro, Valle del Cauca
5434	2020/03/02	04:41:05	6,637	-73,25	143,0	1,7	Barichara, Santander
5435	2020/03/02	04:45:04	3,488	-74,199	20,0	2,0	Mesetas, Meta
5436	2020/03/02	04:58:55	6,562	-77,0	28,0	1,7	Bojayá (Bellavista), Chocó
5437	2020/03/02	05:00:49	6,717	-73,184	143,0	1,5	Villanueva, Santander
5438	2020/03/02	05:16:40	4,814	-77,496	42,0	1,6	Océano Pacífico
5439	2020/03/02	05:20:11	6,418	-73,46	115,0	1,2	Chima, Santander
5440	2020/03/02	05:24:10	6,834	-73,186	140,0	1,6	Zapatoca, Santander
5441	2020/03/02	05:29:58	6,891	-73,182	114,0	1,5	Zapatoca, Santander
5442	2020/03/02	06:05:23	6,746	-73,206	119,0	1,3	Villanueva, Santander
5443	2020/03/02	06:52:39	2,026	-76,088	4,0	0,5	Oporapa, Huila
5444	2020/03/02	06:54:01	10,288	-74,052	3,0	1,4	Algarrobo, Magdalena
5445	2020/03/02	07:08:30	5,569	-76,374	4,0	2,3	Lloró, Chocó
5446	2020/03/02	07:33:42	1,978	-75,98	13,0	0,8	Elías, Huila
5447	2020/03/02	07:34:31	5,796	-73,908	98,0	1,3	Florián, Santander
5448	2020/03/02	07:46:43	6,818	-73,178	145,0	1,6	Los Santos, Santander
5449	2020/03/02	07:58:17	7,972	-74,223	23,0	2,5	Santa Rosa del Sur, Bolívar
5450	2020/03/02	08:09:24	3,416	-74,247	8,0	1,6	Mesetas, Meta
5451	2020/03/02	08:18:29	6,838	-73,192	151,0	1,6	Zapatoca, Santander
5452	2020/03/02	08:41:32	6,803	-73,164	137,0	2,0	Los Santos, Santander
5453	2020/03/02	08:46:33	6,606	-73,572	87,0	1,2	El Carmen, Santander
5454	2020/03/02	09:08:15	3,022	-76,489	141,0	2,3	Santander de Quilichao, Cauca
5455	2020/03/02	09:14:21	6,791	-73,23	126,0	1,4	Zapatoca, Santander
5456	2020/03/02	09:53:03	6,848	-73,248	139,0	1,6	Zapatoca, Santander
5457	2020/03/02	10:02:10	6,818	-73,146	134,0	1,6	Los Santos, Santander
5458	2020/03/02	10:42:12	6,774	-73,204	134,0	1,8	Zapatoca, Santander
5459	2020/03/02	11:29:03	2,456	-76,014	4,0	1,3	Inzá, Cauca
5460	2020/03/02	11:56:47	4,688	-77,495	23,0	2,0	Océano Pacífico
5461	2020/03/02	12:39:29	6,836	-73,155	145,0	3,0	Los Santos, Santander
5462	2020/03/02	13:21:47	6,774	-73,498	115,0	1,6	El Carmen, Santander
5463	2020/03/02	13:35:40	2,458	-76,003	5,0	1,5	La Plata, Huila
5464	2020/03/02	13:35:47	6,817	-73,193	144,0	1,8	Zapatoca, Santander
5465	2020/03/02	13:39:30	2,441	-76,009	4,0	1,1	La Plata, Huila
5466	2020/03/02	13:47:09	6,802	-73,186	144,0	1,7	Los Santos, Santander
5467	2020/03/02	14:14:44	6,38	-73,563	111,0	2,4	Santa Helena del Opón, Santander
5468	2020/03/02	14:39:29	6,588	-73,552	109,0	2,1	El Carmen, Santander
5469	2020/03/02	14:47:45	2,008	-75,941	20,0	0,8	Elías, Huila

N	FECHA	H:M:S	LAT	LON	Z	M	UBICACIÓN
5470	2020/03/02	15:04:39	7,186	-77,276	64,0	1,9	Riosucio, Chocó
5471	2020/03/02	15:19:12	5,807	-74,092	0,0	1,2	Otanche, Boyacá
5472	2020/03/02	15:23:45	6,134	-73,692	109,0	1,4	Vélez, Santander
5473	2020/03/02	15:46:58	6,793	-73,115	147,0	1,8	Los Santos, Santander
5474	2020/03/02	15:55:33	3,432	-74,174	7,0	1,0	Mesetas, Meta
5475	2020/03/02	16:46:03	6,963	-73,072	149,0	2,1	Piedecuesta, Santander
5476	2020/03/02	17:41:28	3,446	-74,155	2,0	1,3	Mesetas, Meta
5477	2020/03/02	17:42:21	6,804	-73,14	149,0	2,3	Los Santos, Santander
5478	2020/03/02	17:56:35	6,687	-73,211	151,0	1,7	Barichara, Santander
5479	2020/03/02	18:04:34	3,751	-72,866	0,0	1,5	Puerto López, Meta
5480	2020/03/02	19:21:27	6,839	-73,204	145,0	1,7	Zapatoca, Santander
5481	2020/03/02	19:26:58	7,1	-76,127	0,0	1,9	Dabeiba, Antioquia
5482	2020/03/02	19:45:21	3,468	-74,16	2,0	1,6	Mesetas, Meta
5483	2020/03/02	19:48:50	6,762	-73,078	150,0	2,3	Los Santos, Santander
5484	2020/03/02	21:10:02	6,591	-73,499	113,0	1,9	El Carmen, Santander
5485	2020/03/02	21:36:04	6,799	-73,137	141,0	1,9	Los Santos, Santander
5486	2020/03/02	21:37:03	3,695	-74,564	27,0	1,4	Colombia, Huila
5487	2020/03/02	21:40:42	3,07	-75,92	1,0	1,4	Planadas, Tolima
5488	2020/03/02	22:04:51	2,383	-75,648	3,0	1,4	Paicol, Huila
5489	2020/03/03	00:15:10	4,652	-76,292	118,0	1,6	Versalles, Valle del Cauca
5490	2020/03/03	00:22:12	1,977	-75,853	45,0	1,1	Timaná, Huila
5491	2020/03/03	00:23:09	6,831	-73,131	148,0	3,0	Los Santos, Santander
5492	2020/03/03	01:11:03	4,14	-76,211	5,0	2,6	Andalucía, Valle del Cauca
5493	2020/03/03	01:28:12	7,213	-73,599	98,0	1,6	Puerto Wilches, Santander
5494	2020/03/03	01:31:29	4,152	-76,202	14,0	1,2	Andalucía, Valle del Cauca
5495	2020/03/03	01:40:15	6,795	-73,314	147,0	1,3	Zapatoca, Santander
5496	2020/03/03	02:19:42	3,463	-74,179	0,0	1,2	Mesetas, Meta
5497	2020/03/03	02:20:22	6,806	-73,156	152,0	1,5	Los Santos, Santander
5498	2020/03/03	02:29:57	7,035	-76,115	10,0	1,2	Dabeiba, Antioquia
5499	2020/03/03	02:35:07	5,867	-73,732	123,0	1,4	Puente Nacional, Santander
5500	2020/03/03	02:48:52	6,814	-73,12	149,0	2,1	Los Santos, Santander
5501	2020/03/03	02:55:29	3,474	-74,154	8,0	1,2	Mesetas, Meta
5502	2020/03/03	03:30:28	11,063	-73,549	18,0	1,9	Dibulla, la Guajira
5503	2020/03/03	03:30:46	4,788	-76,196	104,0	1,4	El Cairo, Valle del Cauca
5504	2020/03/03	03:39:19	6,854	-73,048	151,0	1,6	Los Santos, Santander
5505	2020/03/03	04:06:27	6,825	-73,24	142,0	1,6	Zapatoca, Santander
5506	2020/03/03	04:45:50	3,448	-74,164	19,0	1,4	Mesetas, Meta
5507	2020/03/03	04:48:57	3,437	-74,173	6,0	1,7	Mesetas, Meta
5508	2020/03/03	04:58:15	6,778	-73,175	145,0	1,4	Los Santos, Santander
5509	2020/03/03	05:27:18	5,546	-74,047	121,0	1,7	Maripí, Boyacá
5510	2020/03/03	05:41:53	6,916	-73,177	130,0	1,8	Girón, Santander
5511	2020/03/03	05:44:35	3,41	-74,247	8,0	1,4	Mesetas, Meta
5512	2020/03/03	05:46:06	6,796	-73,129	144,0	1,8	Los Santos, Santander
5513	2020/03/03	05:56:42	6,746	-73,103	138,0	1,2	Los Santos, Santander
5514	2020/03/03	06:09:15	3,455	-74,208	5,0	1,2	Mesetas, Meta
5515	2020/03/03	07:15:38	5,363	-77,904	24,0	1,8	Océano Pacifico

N	FECHA	H:M:S	LAT	LON	Z	M	UBICACIÓN
5516	2020/03/03	07:31:15	6,711	-73,276	138,0	1,6	Zapatoca, Santander
5517	2020/03/03	07:56:23	10,51	-73,362	23,0	1,3	Valledupar, Cesar
5518	2020/03/03	08:48:57	6,854	-73,138	145,0	1,8	Los Santos, Santander
5519	2020/03/03	08:52:18	3,222	-74,675	26,0	1,4	Colombia, Huila
5520	2020/03/03	08:52:49	5,563	-74,433	79,0	1,2	Yacopí, Cundinamarca
5521	2020/03/03	09:09:37	11,153	-74,343	2,0	1,7	Mar Caribe
5522	2020/03/03	10:07:00	4,692	-74,977	40,0	0,8	Alvarado, Tolima
5523	2020/03/03	10:17:25	6,586	-73,576	104,0	1,4	El Carmen, Santander
5524	2020/03/03	10:36:24	5,191	-75,559	4,0	1,2	Neira, Caldas
5525	2020/03/03	10:38:06	4,878	-74,572	22,0	1,6	Vianí, Cundinamarca
5526	2020/03/03	11:58:50	6,815	-73,184	147,0	1,4	Zapatoca, Santander
5527	2020/03/03	12:08:15	3,488	-74,192	13,0	1,4	Mesetas, Meta
5528	2020/03/03	12:25:32	3,99	-76,3	31,0	1,2	San Pedro, Valle del Cauca
5529	2020/03/03	13:13:58	6,753	-73,236	141,0	1,5	Zapatoca, Santander
5530	2020/03/03	13:17:40	3,411	-74,162	10,0	1,5	Mesetas, Meta
5531	2020/03/03	14:42:15	6,821	-73,178	147,0	1,4	Los Santos, Santander
5532	2020/03/03	15:31:21	6,036	-73,704	127,0	1,6	Vélez, Santander
5533	2020/03/03	15:54:17	6,808	-73,182	148,0	1,8	Los Santos, Santander
5534	2020/03/03	16:02:03	5,528	-72,312	56,0	1,2	Paya, Boyacá
5535	2020/03/03	16:03:26	5,681	-78,269	18,0	2,8	Océano Pacífico
5536	2020/03/03	16:26:57	5,615	-73,671	134,0	1,8	Tinjacá, Boyacá
5537	2020/03/03	17:21:38	6,76	-73,185	143,0	1,6	Los Santos, Santander
5538	2020/03/03	18:21:05	6,801	-73,109	149,0	3,1	Los Santos, Santander
5539	2020/03/03	18:23:28	6,587	-73,595	109,0	1,6	El Carmen, Santander
5540	2020/03/03	18:24:31	7,063	-73,518	104,0	1,3	Betulia, Santander
5541	2020/03/03	18:29:51	4,154	-76,244	24,0	1,4	Tuluá, Valle del Cauca
5542	2020/03/03	18:40:08	4,768	-76,164	98,0	2,4	El Cairo, Valle del Cauca
5543	2020/03/03	19:00:25	4,458	-74,0	0,0	1,5	Chipaqué, Cundinamarca
5544	2020/03/03	19:57:25	6,826	-73,191	142,0	2,1	Zapatoca, Santander
5545	2020/03/03	20:26:41	6,836	-73,159	147,0	2,1	Los Santos, Santander
5546	2020/03/03	21:29:55	6,81	-73,182	145,0	1,7	Los Santos, Santander
5547	2020/03/03	21:31:13	6,891	-76,293	0,0	2,0	Dabeiba, Antioquia
5548	2020/03/03	21:36:36	4,548	-74,951	29,0	0,9	Alvarado, Tolima
5549	2020/03/03	21:57:26	6,813	-73,176	147,0	1,9	Los Santos, Santander
5550	2020/03/03	22:47:13	2,427	-75,322	17,0	1,2	Algeciras, Huila
5551	2020/03/03	23:00:08	3,463	-74,167	4,0	1,2	Mesetas, Meta
5552	2020/03/03	23:10:27	5,541	-72,687	5,0	1,2	Labranzagrande, Boyacá
5553	2020/03/04	01:13:36	6,892	-76,19	1,0	1,2	Uramita, Antioquia
5554	2020/03/04	01:19:06	6,808	-73,177	143,0	1,7	Los Santos, Santander
5555	2020/03/04	02:26:00	6,774	-73,142	137,0	1,3	Los Santos, Santander
5556	2020/03/04	02:28:21	6,817	-73,119	123,0	1,4	Los Santos, Santander
5557	2020/03/04	03:40:09	6,369	-74,456	18,0	1,1	Puerto Berrío, Antioquia
5558	2020/03/04	03:43:16	6,827	-73,157	128,0	1,4	Los Santos, Santander
5559	2020/03/04	03:47:20	6,771	-73,166	140,0	1,5	Los Santos, Santander
5560	2020/03/04	04:11:57	4,571	-76,17	16,0	0,8	Versalles, Valle del Cauca
5561	2020/03/04	04:12:25	3,508	-74,258	13,0	1,7	Mesetas, Meta

N	FECHA	H:M:S	LAT	LON	Z	M	UBICACIÓN
5562	2020/03/04	04:12:43	11,028	-73,718	23,0	1,5	Santa Marta, Magdalena
5563	2020/03/04	04:14:06	11,172	-72,631	10,0	1,5	Albania, la Guajira
5564	2020/03/04	04:18:47	10,216	-73,408	96,0	1,7	Valledupar, Cesar
5565	2020/03/04	04:21:23	3,426	-74,18	13,0	1,1	Mesetas, Meta
5566	2020/03/04	04:49:14	6,898	-76,301	0,0	1,8	Dabeiba, Antioquia
5567	2020/03/04	05:13:15	6,885	-76,221	0,0	2,3	Uramita, Antioquia
5568	2020/03/04	05:16:03	6,863	-73,26	139,0	1,7	Zapatoca, Santander
5569	2020/03/04	06:10:56	2,263	-79,688	15,0	3,0	Océano Pacifico
5570	2020/03/04	06:26:17	3,921	-76,362	125,0	1,8	Yotoco, Valle del Cauca
5571	2020/03/04	06:56:05	3,518	-77,008	44,0	1,4	Buenaventura, Valle del Cauca
5572	2020/03/04	07:00:51	3,049	-75,689	4,0	1,2	Planadas, Tolima
5573	2020/03/04	07:17:28	6,92	-76,279	0,0	1,4	Dabeiba, Antioquia
5574	2020/03/04	07:31:52	6,814	-73,125	147,0	2,7	Los Santos, Santander
5575	2020/03/04	07:38:08	6,799	-73,214	145,0	1,3	Zapatoca, Santander
5576	2020/03/04	07:43:10	3,471	-74,146	24,0	1,0	Mesetas, Meta
5577	2020/03/04	07:50:16	6,927	-76,252	0,0	1,5	Dabeiba, Antioquia
5578	2020/03/04	08:13:21	3,438	-74,183	4,0	1,3	Mesetas, Meta
5579	2020/03/04	08:28:09	10,832	-73,412	69,0	2,2	Valledupar, Cesar
5580	2020/03/04	08:35:42	2,281	-75,618	12,0	0,8	Garzón, Huila
5581	2020/03/04	08:41:06	7,428	-74,98	32,0	2,3	Zaragoza, Antioquia
5582	2020/03/04	08:46:17	3,598	-74,399	36,0	1,1	Uribe, Meta
5583	2020/03/04	08:57:04	6,883	-73,253	173,0	1,8	Betulia, Santander
5584	2020/03/04	09:04:53	5,809	-76,167	44,0	1,3	El Carmen, Chocó
5585	2020/03/04	09:11:56	5,694	-74,228	92,0	1,0	Otanche, Boyacá
5586	2020/03/04	09:24:36	2,926	-74,799	31,0	1,8	San Vicente del Caguán, Caquetá
5587	2020/03/04	10:01:00	6,528	-73,561	109,0	1,7	Simacota, Santander
5588	2020/03/04	10:30:06	6,834	-73,495	130,0	1,5	San Vicente de Chucurí, Santander
5589	2020/03/04	10:48:38	3,442	-74,182	15,0	1,2	Mesetas, Meta
5590	2020/03/04	11:58:08	6,829	-73,155	145,0	2,4	Los Santos, Santander
5591	2020/03/04	12:41:50	3,443	-74,185	14,0	1,3	Mesetas, Meta
5592	2020/03/04	13:35:22	6,698	-73,154	145,0	1,8	Villanueva, Santander
5593	2020/03/04	14:07:18	6,827	-73,144	151,0	2,3	Los Santos, Santander
5594	2020/03/04	14:10:08	6,912	-76,21	0,0	1,8	Uramita, Antioquia
5595	2020/03/04	14:48:51	5,839	-72,568	0,0	1,4	Socotá, Boyacá
5596	2020/03/04	15:33:13	3,463	-74,185	0,0	2,1	Mesetas, Meta
5597	2020/03/04	15:54:00	3,445	-74,163	4,0	1,3	Mesetas, Meta
5598	2020/03/04	16:08:32	6,842	-73,172	143,0	1,8	Zapatoca, Santander
5599	2020/03/04	16:18:31	5,244	-76,207	97,0	1,6	Tadó, Chocó
5600	2020/03/04	17:03:50	6,842	-73,339	137,0	1,7	Zapatoca, Santander
5601	2020/03/04	17:07:11	6,902	-73,164	131,0	1,4	Girón, Santander
5602	2020/03/04	18:47:17	6,843	-73,152	150,0	2,7	Los Santos, Santander
5603	2020/03/04	19:08:36	7,284	-74,736	4,0	1,5	Segovia, Antioquia
5604	2020/03/04	19:23:54	6,847	-73,175	129,0	1,5	Zapatoca, Santander
5605	2020/03/04	19:57:17	2,007	-75,963	2,0	1,8	Elías, Huila
5606	2020/03/04	20:01:27	6,842	-73,197	145,0	2,0	Zapatoca, Santander
5607	2020/03/04	20:01:39	1,996	-75,969	2,0	2,7	Elías, Huila

N	FECHA	H:M:S	LAT	LON	Z	M	UBICACIÓN
5608	2020/03/04	20:07:34	6,839	-73,256	143,0	1,5	Zapatoca, Santander
5609	2020/03/04	20:33:33	3,19	-75,851	0,0	1,1	Planadas, Tolima
5610	2020/03/04	20:45:24	5,484	-76,705	31,0	1,5	Rio Quito (Paimadó), Chocó
5611	2020/03/04	21:11:09	6,798	-73,188	148,0	1,9	Los Santos, Santander
5612	2020/03/04	21:28:42	5,813	-74,878	0,0	0,9	Sonsón, Antioquia
5613	2020/03/04	22:05:45	5,61	-74,358	88,0	1,1	Yacopí, Cundinamarca
5614	2020/03/04	22:18:32	3,366	-74,205	5,0	1,4	Mesetas, Meta
5615	2020/03/04	23:20:19	6,811	-73,158	145,0	2,0	Los Santos, Santander
5616	2020/03/05	00:04:46	2,421	-75,52	17,0	1,0	Gigante, Huila
5617	2020/03/05	00:11:08	6,774	-73,088	148,0	1,7	Los Santos, Santander
5618	2020/03/05	00:21:55	2,032	-75,966	0,0	1,0	Oporapa, Huila
5619	2020/03/05	00:58:47	6,846	-73,126	153,0	1,4	Los Santos, Santander
5620	2020/03/05	01:12:56	6,822	-73,183	142,0	1,6	Zapatoca, Santander
5621	2020/03/05	01:58:22	3,404	-74,14	13,0	1,0	Mesetas, Meta
5622	2020/03/05	02:35:40	6,847	-73,35	122,0	1,3	San Vicente de Chucurí, Santander
5623	2020/03/05	02:48:52	6,825	-73,202	145,0	1,5	Zapatoca, Santander
5624	2020/03/05	02:54:36	6,898	-73,14	126,0	1,7	Los Santos, Santander
5625	2020/03/05	03:54:28	6,833	-73,174	149,0	1,7	Los Santos, Santander
5626	2020/03/05	04:06:23	6,796	-73,205	144,0	2,0	Zapatoca, Santander
5627	2020/03/05	05:02:40	5,288	-75,026	81,0	1,1	Fresno, Tolima
5628	2020/03/05	05:26:13	3,46	-74,191	4,0	1,2	Mesetas, Meta
5629	2020/03/05	05:30:20	1,986	-76,074	4,0	1,2	Saladoblanco, Huila
5630	2020/03/05	06:12:45	6,843	-73,174	139,0	1,8	Zapatoca, Santander
5631	2020/03/05	06:27:36	1,93	-75,957	31,0	1,0	Timaná, Huila
5632	2020/03/05	06:32:01	3,455	-76,619	112,0	1,1	Cali, Valle del Cauca
5633	2020/03/05	06:32:46	3,451	-74,197	11,0	1,5	Mesetas, Meta
5634	2020/03/05	06:52:19	6,814	-73,134	149,0	1,8	Los Santos, Santander
5635	2020/03/05	06:54:57	6,821	-73,186	151,0	1,7	Zapatoca, Santander
5636	2020/03/05	07:03:19	4,684	-74,705	19,0	1,4	Pulí, Cundinamarca
5637	2020/03/05	07:08:06	6,441	-71,517	23,0	3,2	Tame, Arauca
5638	2020/03/05	07:24:22	6,818	-73,151	142,0	2,0	Los Santos, Santander
5639	2020/03/05	07:27:37	6,819	-73,2	146,0	1,9	Zapatoca, Santander
5640	2020/03/05	07:31:39	3,701	-76,575	127,0	1,3	La Cumbre, Valle del Cauca
5641	2020/03/05	07:55:08	6,838	-73,186	146,0	1,9	Zapatoca, Santander
5642	2020/03/05	08:03:52	6,812	-73,126	150,0	1,7	Los Santos, Santander
5643	2020/03/05	08:14:00	6,752	-73,108	150,0	2,1	Los Santos, Santander
5644	2020/03/05	09:14:44	2,534	-76,812	124,0	1,3	El Tambo, Cauca
5645	2020/03/05	09:21:51	5,763	-76,388	59,0	1,7	Quibdó, Chocó
5646	2020/03/05	09:30:04	6,845	-73,191	134,0	1,9	Zapatoca, Santander
5647	2020/03/05	09:31:09	7,189	-77,135	49,0	1,7	Riosucio, Chocó
5648	2020/03/05	09:46:29	2,672	-75,715	4,0	1,2	Íquira, Huila
5649	2020/03/05	10:03:22	4,076	-74,985	14,0	1,2	Guamo, Tolima
5650	2020/03/05	10:08:22	4,411	-77,446	20,0	1,8	Océano Pacífico
5651	2020/03/05	10:11:43	6,156	-73,784	106,0	1,6	Bolívar, Santander
5652	2020/03/05	10:49:58	2,666	-75,059	16,0	1,6	San Vicente del Caguán, Caquetá
5653	2020/03/05	10:51:35	4,21	-77,085	32,0	1,9	El Litoral del San Juan (Docordó), Chocó

N	FECHA	H:M:S	LAT	LON	Z	M	UBICACIÓN
5654	2020/03/05	12:40:10	5,396	-73,779	134,0	2,4	Fúquene, Cundinamarca
5655	2020/03/05	13:05:54	6,766	-73,171	144,0	1,7	Los Santos, Santander
5656	2020/03/05	13:36:31	3,48	-74,202	3,0	1,0	Mesetas, Meta
5657	2020/03/05	14:05:59	7,838	-74,365	5,0	1,8	Santa Rosa del Sur, Bolívar
5658	2020/03/05	14:18:45	6,855	-73,152	148,0	2,6	Los Santos, Santander
5659	2020/03/05	14:28:42	6,762	-73,166	143,0	1,5	Los Santos, Santander
5660	2020/03/05	15:04:57	6,744	-73,21	148,0	1,6	Villanueva, Santander
5661	2020/03/05	15:10:13	3,48	-74,248	4,0	2,0	Mesetas, Meta
5662	2020/03/05	15:11:06	3,515	-74,198	0,0	2,0	Mesetas, Meta
5663	2020/03/05	15:24:37	6,915	-73,184	158,0	1,8	Girón, Santander
5664	2020/03/05	15:33:11	10,499	-73,453	70,0	1,8	Valledupar, Cesar
5665	2020/03/05	15:39:01	4,749	-76,739	52,0	2,2	Nóvita, Chocó
5666	2020/03/05	15:51:17	6,866	-73,3	127,0	1,9	Zapatoca, Santander
5667	2020/03/05	16:09:54	6,819	-73,195	146,0	1,8	Zapatoca, Santander
5668	2020/03/05	16:20:47	5,749	-75,856	21,0	1,7	Pueblorrico, Antioquia
5669	2020/03/05	16:52:07	6,315	-73,748	105,0	1,5	Landázuri, Santander
5670	2020/03/05	17:06:15	6,936	-76,206	9,0	1,5	Uramita, Antioquia
5671	2020/03/05	17:08:15	3,426	-74,291	0,0	1,0	Uribe, Meta
5672	2020/03/05	17:35:02	3,464	-74,193	0,0	2,2	Mesetas, Meta
5673	2020/03/05	18:07:33	6,801	-73,17	150,0	1,8	Los Santos, Santander
5674	2020/03/05	18:43:12	6,82	-73,177	141,0	1,6	Los Santos, Santander
5675	2020/03/05	18:55:29	2,033	-75,699	3,0	1,1	Guadalupe, Huila
5676	2020/03/05	19:15:12	10,342	-74,075	17,0	2,2	Algarrobo, Magdalena
5677	2020/03/05	19:56:10	6,368	-73,61	113,0	1,8	Santa Helena del Opón, Santander
5678	2020/03/05	20:08:19	6,972	-73,148	151,0	1,6	Girón, Santander
5679	2020/03/05	20:49:55	6,846	-73,232	145,0	1,5	Zapatoca, Santander
5680	2020/03/05	22:05:36	1,476	-78,312	88,0	2,2	Tumaco, Nariño
5681	2020/03/05	22:21:24	10,794	-75,972	30,0	3,6	Mar Caribe
5682	2020/03/05	23:01:05	6,819	-73,151	143,0	2,9	Los Santos, Santander
5683	2020/03/05	23:09:22	4,694	-78,116	25,0	1,9	Océano Pacifico
5684	2020/03/05	23:16:59	6,791	-73,154	143,0	1,5	Los Santos, Santander
5685	2020/03/05	23:19:56	6,822	-73,19	142,0	1,8	Zapatoca, Santander
5686	2020/03/06	00:56:45	6,826	-73,194	140,0	1,4	Zapatoca, Santander
5687	2020/03/06	01:18:22	12,126	-72,376	21,0	2,2	Mar Caribe
5688	2020/03/06	01:32:47	4,482	-75,592	160,0	2,5	Calarcá, Quindío
5689	2020/03/06	01:47:45	3,93	-76,274	121,0	1,3	Buga, Valle del Cauca
5690	2020/03/06	01:49:07	6,782	-73,182	144,0	1,6	Los Santos, Santander
5691	2020/03/06	01:53:43	3,41	-74,173	0,0	1,1	Mesetas, Meta
5692	2020/03/06	01:55:28	10,826	-73,356	78,0	1,6	Valledupar, Cesar
5693	2020/03/06	02:38:56	6,825	-73,152	150,0	4,4	Los Santos, Santander
5694	2020/03/06	02:49:25	6,749	-73,114	141,0	1,8	Los Santos, Santander
5695	2020/03/06	02:54:44	4,464	-74,881	32,0	1,0	Coello, Tolima
5696	2020/03/06	03:06:53	6,739	-73,151	139,0	1,6	Los Santos, Santander
5697	2020/03/06	03:27:12	6,932	-76,37	0,0	0,9	Dabeiba, Antioquia
5698	2020/03/06	04:26:28	3,453	-74,207	9,0	1,8	Mesetas, Meta
5699	2020/03/06	04:30:16	6,797	-73,194	144,0	1,9	Los Santos, Santander

N	FECHA	H:M:S	LAT	LON	Z	M	UBICACIÓN
5700	2020/03/06	05:05:25	6,87	-73,222	146,0	2,1	Zapatoca, Santander
5701	2020/03/06	05:30:21	1,904	-75,978	14,0	1,0	Timaná, Huila
5702	2020/03/06	05:36:59	6,807	-73,175	147,0	2,5	Los Santos, Santander
5703	2020/03/06	06:42:36	4,416	-75,131	19,0	1,3	Ibagué, Tolima
5704	2020/03/06	06:51:58	6,889	-73,27	130,0	1,3	Betulia, Santander
5705	2020/03/06	07:27:07	3,456	-74,198	9,0	1,6	Mesetas, Meta
5706	2020/03/06	07:40:28	6,851	-73,034	172,0	1,5	Los Santos, Santander
5707	2020/03/06	07:50:19	6,312	-73,583	120,0	1,6	Contratación, Santander
5708	2020/03/06	07:55:28	6,801	-73,166	143,0	1,5	Los Santos, Santander
5709	2020/03/06	08:24:17	4,905	-76,503	74,0	2,2	Nóvita, Chocó
5710	2020/03/06	08:31:14	3,457	-74,178	17,0	1,0	Mesetas, Meta
5711	2020/03/06	08:33:03	5,047	-76,254	103,0	1,1	San José del Palmar, Chocó
5712	2020/03/06	08:35:38	6,578	-73,451	126,0	1,4	El Carmen, Santander
5713	2020/03/06	08:44:42	6,868	-73,184	140,0	1,3	Zapatoca, Santander
5714	2020/03/06	09:21:44	6,828	-73,208	140,0	1,3	Zapatoca, Santander
5715	2020/03/06	09:47:33	6,803	-73,191	146,0	2,0	Zapatoca, Santander
5716	2020/03/06	10:18:20	3,434	-74,172	0,0	0,9	Mesetas, Meta
5717	2020/03/06	10:28:50	5,888	-76,493	36,0	1,3	Quibdó, Chocó
5718	2020/03/06	11:57:32	6,855	-73,173	142,0	1,6	Zapatoca, Santander
5719	2020/03/06	12:08:25	6,814	-73,152	144,0	2,6	Los Santos, Santander
5720	2020/03/06	13:51:18	3,294	-74,457	38,0	1,6	Uribe, Meta
5721	2020/03/06	14:17:22	5,688	-73,882	116,0	1,5	Chiquinquirá, Boyacá
5722	2020/03/06	14:37:17	6,797	-73,164	150,0	1,5	Los Santos, Santander
5723	2020/03/06	14:39:55	6,804	-73,198	148,0	1,7	Zapatoca, Santander
5724	2020/03/06	14:46:54	3,467	-74,561	2,0	1,6	Uribe, Meta
5725	2020/03/06	15:09:01	6,8	-73,124	150,0	3,5	Los Santos, Santander
5726	2020/03/06	15:27:25	6,81	-73,218	139,0	1,5	Zapatoca, Santander
5727	2020/03/06	16:38:07	3,55	-76,242	4,0	1,3	Palmira, Valle del Cauca
5728	2020/03/06	16:40:17	6,841	-73,205	140,0	1,7	Zapatoca, Santander
5729	2020/03/06	16:42:40	6,752	-73,229	148,0	1,4	Zapatoca, Santander
5730	2020/03/06	16:58:06	12,163	-72,368	10,0	2,2	Mar Caribe
5731	2020/03/06	17:15:08	6,798	-73,197	142,0	1,5	Los Santos, Santander
5732	2020/03/06	17:17:48	5,521	-75,68	4,0	1,3	Supia, Caldas
5733	2020/03/06	17:23:20	3,407	-74,148	0,0	1,2	Mesetas, Meta
5734	2020/03/06	17:28:45	3,649	-74,232	10,0	1,2	Lejanías, Meta
5735	2020/03/06	17:37:51	6,767	-73,09	143,0	1,9	Los Santos, Santander
5736	2020/03/06	18:37:37	3,308	-74,058	8,0	1,4	Mesetas, Meta
5737	2020/03/06	18:40:27	6,805	-73,154	146,0	2,2	Los Santos, Santander
5738	2020/03/06	18:43:08	6,801	-73,368	125,0	1,5	San Vicente de Chucurí, Santander
5739	2020/03/06	18:53:47	3,36	-74,097	5,0	1,3	Mesetas, Meta
5740	2020/03/06	19:05:40	6,775	-73,122	146,0	2,1	Los Santos, Santander
5741	2020/03/06	19:15:37	7,054	-76,652	16,0	1,7	Carmen del Darién (Curbaradó), Chocó
5742	2020/03/06	21:12:46	6,88	-73,303	124,0	1,9	Betulia, Santander
5743	2020/03/06	21:29:37	7,027	-76,2	6,0	1,5	Dabeiba, Antioquia
5744	2020/03/06	23:33:10	6,824	-73,2	141,0	1,5	Zapatoca, Santander
5745	2020/03/07	00:22:39	6,85	-73,028	149,0	1,6	Piedecuesta, Santander

N	FECHA	H:M:S	LAT	LON	Z	M	UBICACIÓN
5746	2020/03/07	00:41:22	6,796	-73,133	150,0	1,7	Los Santos, Santander
5747	2020/03/07	01:02:46	2,381	-75,703	8,0	1,0	Paicol, Huila
5748	2020/03/07	01:09:18	6,942	-73,634	4,0	3,0	San Vicente de Chucurí, Santander
5749	2020/03/07	01:11:43	3,466	-74,224	4,0	1,4	Mesetas, Meta
5750	2020/03/07	02:00:48	5,544	-73,88	124,0	1,2	Caldas, Boyacá
5751	2020/03/07	02:10:27	6,818	-73,143	148,0	1,9	Los Santos, Santander
5752	2020/03/07	02:43:55	6,834	-73,137	148,0	2,6	Los Santos, Santander
5753	2020/03/07	03:09:43	6,786	-73,183	141,0	1,2	Los Santos, Santander
5754	2020/03/07	03:19:43	3,802	-77,279	3,0	1,9	Océano Pacífico
5755	2020/03/07	03:44:57	6,866	-73,179	139,0	1,4	Zapatoca, Santander
5756	2020/03/07	03:49:56	6,041	-74,192	22,0	1,0	Bolívar, Santander
5757	2020/03/07	04:19:43	5,136	-72,972	4,0	1,9	Páez, Boyacá
5758	2020/03/07	04:23:35	7,446	-73,153	132,0	2,5	El Playón, Santander
5759	2020/03/07	04:44:48	6,806	-73,117	138,0	1,8	Los Santos, Santander
5760	2020/03/07	05:29:42	2,292	-75,725	13,0	0,8	Agrado, Huila
5761	2020/03/07	05:35:57	6,539	-73,594	111,0	1,6	Simacota, Santander
5762	2020/03/07	06:00:53	3,682	-74,436	26,0	0,8	Uribe, Meta
5763	2020/03/07	06:04:50	6,912	-73,662	134,0	1,3	Barrancabermeja, Santander
5764	2020/03/07	06:05:50	6,771	-73,117	171,0	1,8	Los Santos, Santander
5765	2020/03/07	06:23:57	6,524	-73,561	133,0	1,2	Simacota, Santander
5766	2020/03/07	06:25:40	6,324	-74,583	212,0	1,4	Puerto Berrío, Antioquia
5767	2020/03/07	06:40:30	3,449	-74,205	12,0	1,3	Mesetas, Meta
5768	2020/03/07	06:52:23	5,814	-74,05	96,0	1,5	Pauna, Boyacá
5769	2020/03/07	07:29:42	6,821	-73,23	137,0	1,7	Zapatoca, Santander
5770	2020/03/07	07:37:10	6,863	-73,172	124,0	1,8	Zapatoca, Santander
5771	2020/03/07	07:48:04	3,88	-76,189	124,0	1,4	Buga, Valle del Cauca
5772	2020/03/07	07:48:05	1,903	-75,991	15,0	0,9	Timaná, Huila
5773	2020/03/07	07:49:56	6,822	-73,198	140,0	1,9	Zapatoca, Santander
5774	2020/03/07	08:00:51	5,318	-73,789	142,0	1,4	Ubaté, Cundinamarca
5775	2020/03/07	08:18:58	7,4	-72,0	5,0	1,6	Venezuela
5776	2020/03/07	08:33:02	6,87	-73,19	144,0	1,7	Zapatoca, Santander
5777	2020/03/07	08:35:57	6,84	-73,216	133,0	1,4	Zapatoca, Santander
5778	2020/03/07	09:08:26	5,272	-73,689	146,0	2,2	Lenguazaque, Cundinamarca
5779	2020/03/07	09:28:42	6,856	-73,211	143,0	1,6	Zapatoca, Santander
5780	2020/03/07	10:18:11	6,844	-73,234	143,0	1,5	Zapatoca, Santander
5781	2020/03/07	10:58:44	4,584	-76,449	54,0	0,8	Sipí, Chocó
5782	2020/03/07	11:24:57	3,446	-74,175	8,0	1,3	Mesetas, Meta
5783	2020/03/07	11:56:59	6,022	-73,708	103,0	1,6	Vélez, Santander
5784	2020/03/07	12:36:40	6,769	-73,11	149,0	2,8	Los Santos, Santander
5785	2020/03/07	12:53:46	6,067	-76,543	48,0	1,3	Medio Atrato (Beté), Chocó
5786	2020/03/07	14:32:08	7,014	-73,409	118,0	1,1	Betulia, Santander
5787	2020/03/07	14:35:24	3,214	-78,244	21,0	1,8	Océano Pacífico
5788	2020/03/07	15:36:39	7,166	-72,132	0,0	3,0	Toledo, Norte de Santander
5789	2020/03/07	15:39:05	6,765	-73,155	142,0	1,8	Los Santos, Santander
5790	2020/03/07	16:06:46	6,792	-73,19	145,0	1,6	Los Santos, Santander
5791	2020/03/07	16:45:23	6,788	-73,155	151,0	4,1	Los Santos, Santander

N	FECHA	H:M:S	LAT	LON	Z	M	UBICACIÓN
5792	2020/03/07	17:01:08	1,91	-76,116	8,0	1,0	Pitalito, Huila
5793	2020/03/07	19:10:56	6,83	-73,144	150,0	2,6	Los Santos, Santander
5794	2020/03/07	19:51:15	6,833	-73,11	147,0	3,1	Los Santos, Santander
5795	2020/03/07	20:17:39	6,833	-73,185	143,0	2,0	Zapatoca, Santander
5796	2020/03/07	20:26:51	6,813	-73,174	143,0	1,8	Los Santos, Santander
5797	2020/03/07	20:55:52	6,837	-73,184	144,0	1,8	Zapatoca, Santander
5798	2020/03/07	21:32:49	6,782	-73,122	146,0	2,0	Los Santos, Santander
5799	2020/03/07	22:11:52	7,182	-72,167	0,0	1,9	Toledo, Norte de Santander
5800	2020/03/07	22:56:59	6,788	-73,198	145,0	1,3	Los Santos, Santander
5801	2020/03/08	00:20:02	6,79	-73,167	135,0	1,4	Los Santos, Santander
5802	2020/03/08	00:41:06	6,805	-73,18	141,0	1,6	Los Santos, Santander
5803	2020/03/08	00:41:41	3,726	-75,702	4,0	0,9	Chaparral, Tolima
5804	2020/03/08	01:00:20	6,782	-73,15	144,0	1,5	Los Santos, Santander
5805	2020/03/08	01:13:12	6,099	-73,698	105,0	1,6	Vélez, Santander
5806	2020/03/08	01:37:31	6,822	-73,202	137,0	1,6	Zapatoca, Santander
5807	2020/03/08	02:03:57	6,788	-73,177	141,0	1,7	Los Santos, Santander
5808	2020/03/08	02:47:32	6,809	-73,194	140,0	1,4	Zapatoca, Santander
5809	2020/03/08	02:52:03	6,824	-73,208	148,0	1,4	Zapatoca, Santander
5810	2020/03/08	02:57:58	4,79	-76,18	104,0	1,7	El Cairo, Valle del Cauca
5811	2020/03/08	03:05:50	3,47	-74,224	0,0	1,3	Mesetas, Meta
5812	2020/03/08	03:06:59	6,506	-76,698	22,0	1,6	Vigia del Fuerte, Antioquia
5813	2020/03/08	03:14:30	7,543	-73,043	155,0	1,9	Suratá, Santander
5814	2020/03/08	03:21:21	6,953	-76,11	1,0	1,2	Uramita, Antioquia
5815	2020/03/08	03:35:45	4,792	-76,242	100,0	1,0	El Cairo, Valle del Cauca
5816	2020/03/08	03:52:23	3,92	-76,261	116,0	1,1	Buga, Valle del Cauca
5817	2020/03/08	03:52:30	6,806	-73,161	140,0	1,6	Los Santos, Santander
5818	2020/03/08	03:55:34	7,201	-73,853	29,0	1,0	Barrancabermeja, Santander
5819	2020/03/08	04:09:01	3,486	-74,166	15,0	1,2	Mesetas, Meta
5820	2020/03/08	04:36:20	6,813	-73,229	143,0	1,7	Zapatoca, Santander
5821	2020/03/08	04:52:31	6,794	-73,43	112,0	1,4	San Vicente de Chucurí, Santander
5822	2020/03/08	05:01:45	3,435	-74,146	14,0	1,6	Mesetas, Meta
5823	2020/03/08	05:04:42	5,642	-76,161	15,0	1,4	Lloró, Chocó
5824	2020/03/08	05:28:38	6,8	-73,159	143,0	2,0	Los Santos, Santander
5825	2020/03/08	05:30:32	6,932	-76,668	5,0	2,1	Murindó, Antioquia
5826	2020/03/08	05:45:54	6,781	-73,205	145,0	1,7	Zapatoca, Santander
5827	2020/03/08	05:52:32	4,326	-76,303	117,0	1,8	Bolívar, Valle del Cauca
5828	2020/03/08	05:57:37	6,808	-73,198	144,0	1,3	Zapatoca, Santander
5829	2020/03/08	06:05:01	4,664	-76,202	118,0	1,4	Versalles, Valle del Cauca
5830	2020/03/08	06:41:01	3,527	-76,515	82,0	1,1	Yumbo, Valle del Cauca
5831	2020/03/08	06:57:39	5,396	-76,505	31,0	1,2	Cértegui, Chocó
5832	2020/03/08	07:34:16	3,504	-74,268	14,0	1,6	Mesetas, Meta
5833	2020/03/08	07:42:35	3,358	-76,458	106,0	1,5	Candelaria, Valle del Cauca
5834	2020/03/08	07:52:18	3,395	-74,242	4,0	1,9	Mesetas, Meta
5835	2020/03/08	08:17:27	6,806	-73,247	137,0	1,4	Zapatoca, Santander
5836	2020/03/08	08:26:21	6,114	-73,776	90,0	1,6	Bolivar, Santander
5837	2020/03/08	08:27:23	6,816	-73,11	144,0	2,4	Los Santos, Santander

N	FECHA	H:M:S	LAT	LON	Z	M	UBICACIÓN
5838	2020/03/08	08:32:44	5,569	-73,872	126,0	1,5	Caldas, Boyacá
5839	2020/03/08	08:38:26	6,353	-74,447	18,0	0,8	Puerto Berrío, Antioquia
5840	2020/03/08	08:43:29	6,823	-73,179	144,0	1,5	Los Santos, Santander
5841	2020/03/08	09:06:12	4,426	-76,227	99,0	1,7	Roldanillo, Valle del Cauca
5842	2020/03/08	09:34:11	6,83	-73,205	137,0	1,7	Zapatoca, Santander
5843	2020/03/08	09:42:34	5,403	-75,948	30,0	0,9	Mistrató, Risaralda
5844	2020/03/08	09:55:59	5,032	-75,765	20,0	0,6	Belalcazar, Caldas
5845	2020/03/08	10:05:29	6,894	-73,244	123,0	1,6	Zapatoca, Santander
5846	2020/03/08	10:10:39	6,808	-73,101	146,0	3,2	Los Santos, Santander
5847	2020/03/08	10:14:42	3,754	-76,833	78,0	2,0	Buenaventura, Valle del Cauca
5848	2020/03/08	10:27:00	3,485	-74,162	14,0	1,2	Mesetas, Meta
5849	2020/03/08	10:39:53	2,14	-79,563	14,0	2,6	Océano Pacífico
5850	2020/03/08	10:46:28	6,927	-78,009	6,0	2,0	Océano Pacífico
5851	2020/03/08	11:02:25	6,783	-73,18	139,0	1,4	Los Santos, Santander
5852	2020/03/08	11:31:55	6,794	-73,039	150,0	1,9	Los Santos, Santander
5853	2020/03/08	11:44:21	6,901	-73,161	149,0	1,6	Girón, Santander
5854	2020/03/08	11:56:46	6,61	-75,843	41,0	1,8	Santa Fe de Antioquia, Antioquia
5855	2020/03/08	11:59:48	2,544	-76,904	12,0	1,1	El Tambo, Cauca
5856	2020/03/08	12:02:30	9,811	-73,115	0,0	2,5	Becerrill, Cesar
5857	2020/03/08	12:30:14	6,714	-73,464	121,0	2,1	El Carmen, Santander
5858	2020/03/08	13:02:57	6,81	-73,202	135,0	1,6	Zapatoca, Santander
5859	2020/03/08	13:15:16	2,765	-79,204	10,0	2,2	Océano Pacífico
5860	2020/03/08	13:18:50	6,807	-73,194	147,0	1,7	Zapatoca, Santander
5861	2020/03/08	16:37:01	4,983	-76,696	50,0	1,5	Nóvita, Chocó
5862	2020/03/08	17:18:47	6,16	-73,569	118,0	1,5	La Paz, Santander
5863	2020/03/08	17:36:19	5,28	-73,81	140,0	1,4	Ubaté, Cundinamarca
5864	2020/03/08	17:49:38	2,47	-75,614	4,0	1,2	Tesalia, Huila
5865	2020/03/08	18:55:48	3,403	-74,14	0,0	1,3	Mesetas, Meta
5866	2020/03/08	19:03:06	3,441	-74,203	8,0	1,8	Mesetas, Meta
5867	2020/03/08	19:46:32	3,476	-74,194	6,0	1,6	Mesetas, Meta
5868	2020/03/08	20:29:50	6,746	-73,551	107,0	1,8	El Carmen, Santander
5869	2020/03/08	20:38:30	5,292	-73,757	147,0	1,6	Lenguazaque, Cundinamarca
5870	2020/03/08	20:45:02	3,423	-74,174	4,0	1,1	Mesetas, Meta
5871	2020/03/08	21:00:44	6,815	-73,199	143,0	1,6	Zapatoca, Santander
5872	2020/03/08	21:04:48	7,618	-73,816	76,0	2,1	San Pablo, Bolívar
5873	2020/03/08	22:42:58	6,807	-73,178	147,0	1,9	Los Santos, Santander
5874	2020/03/08	23:30:39	4,249	-75,96	154,0	1,1	Sevilla, Valle del Cauca
5875	2020/03/08	23:39:03	6,818	-73,202	138,0	1,3	Zapatoca, Santander
5876	2020/03/09	00:07:30	11,136	-73,256	60,0	2,1	Dibulla, la Guajira
5877	2020/03/09	00:16:39	6,822	-73,157	146,0	2,3	Los Santos, Santander
5878	2020/03/09	00:38:06	3,775	-74,029	20,0	1,0	Cubarral, Meta
5879	2020/03/09	00:41:51	3,472	-74,201	0,0	0,9	Mesetas, Meta
5880	2020/03/09	00:43:37	3,995	-76,178	141,0	1,1	San Pedro, Valle del Cauca
5881	2020/03/09	00:53:49	6,756	-73,18	147,0	1,2	Villanueva, Santander
5882	2020/03/09	00:57:33	6,786	-73,163	142,0	1,4	Los Santos, Santander
5883	2020/03/09	01:11:11	6,817	-73,153	144,0	1,9	Los Santos, Santander

N	FECHA	H:M:S	LAT	LON	Z	M	UBICACIÓN
5884	2020/03/09	01:20:20	6,754	-73,257	130,0	1,2	Zapatoca, Santander
5885	2020/03/09	01:26:15	3,431	-74,166	5,0	1,6	Mesetas, Meta
5886	2020/03/09	01:31:40	6,333	-73,634	113,0	1,3	Santa Helena del Opón, Santander
5887	2020/03/09	01:38:35	6,83	-76,245	0,0	1,1	Frontino, Antioquia
5888	2020/03/09	01:41:02	6,193	-73,627	115,0	1,4	La Paz, Santander
5889	2020/03/09	01:49:33	6,777	-73,169	143,0	1,0	Los Santos, Santander
5890	2020/03/09	02:08:59	3,535	-74,485	37,0	1,3	Uribe, Meta
5891	2020/03/09	02:18:57	3,676	-73,865	19,0	1,3	El Dorado, Meta
5892	2020/03/09	02:29:50	4,91	-76,799	29,0	1,6	Medio San Juan (Andagoya), Chocó
5893	2020/03/09	02:46:21	3,464	-74,177	6,0	1,1	Mesetas, Meta
5894	2020/03/09	02:52:28	5,687	-74,064	101,0	1,0	San Pablo de Borbur, Boyacá
5895	2020/03/09	02:55:58	2,095	-79,699	4,0	2,3	Océano Pacífico
5896	2020/03/09	03:17:03	6,793	-72,916	139,0	1,8	Cepitá, Santander
5897	2020/03/09	03:48:21	6,651	-73,529	107,0	1,7	El Carmen, Santander
5898	2020/03/09	04:04:32	6,799	-73,184	139,0	1,4	Los Santos, Santander
5899	2020/03/09	04:15:36	6,789	-73,135	149,0	2,0	Los Santos, Santander
5900	2020/03/09	04:36:37	6,76	-73,16	146,0	1,5	Los Santos, Santander
5901	2020/03/09	05:13:11	4,623	-74,781	21,0	1,8	Beltrán, Cundinamarca
5902	2020/03/09	05:17:25	3,427	-74,181	0,0	1,1	Mesetas, Meta
5903	2020/03/09	05:44:54	4,787	-76,705	51,0	1,9	Nóvita, Chocó
5904	2020/03/09	05:57:41	6,784	-76,747	3,0	1,5	Murindó, Antioquia
5905	2020/03/09	06:18:49	5,646	-72,666	0,0	1,3	Labranzagrande, Boyacá
5906	2020/03/09	06:28:23	6,826	-73,209	138,0	1,4	Zapatoca, Santander
5907	2020/03/09	06:34:31	6,211	-73,933	97,0	1,5	Bolívar, Santander
5908	2020/03/09	06:50:26	6,762	-73,099	162,0	1,8	Los Santos, Santander
5909	2020/03/09	06:50:43	3,433	-74,181	18,0	1,1	Mesetas, Meta
5910	2020/03/09	07:05:12	4,108	-76,367	124,0	2,2	Riofrío, Valle del Cauca
5911	2020/03/09	07:38:34	6,792	-73,117	149,0	1,9	Los Santos, Santander
5912	2020/03/09	07:48:35	6,824	-73,147	148,0	2,7	Los Santos, Santander
5913	2020/03/09	08:27:27	6,82	-73,165	143,0	1,9	Los Santos, Santander
5914	2020/03/09	08:45:00	5,593	-74,365	84,0	1,3	Yacopí, Cundinamarca
5915	2020/03/09	08:54:17	7,02	-76,212	15,0	1,2	Dabeiba, Antioquia
5916	2020/03/09	09:23:53	6,78	-73,216	144,0	1,7	Zapatoca, Santander
5917	2020/03/09	09:58:05	6,766	-73,116	137,0	1,6	Los Santos, Santander
5918	2020/03/09	10:04:42	6,785	-73,152	146,0	2,1	Los Santos, Santander
5919	2020/03/09	10:16:32	6,841	-73,282	149,0	1,2	Zapatoca, Santander
5920	2020/03/09	10:33:13	6,771	-73,142	147,0	1,8	Los Santos, Santander
5921	2020/03/09	10:39:58	6,769	-73,184	145,0	1,9	Los Santos, Santander
5922	2020/03/09	11:12:03	6,783	-73,198	149,0	1,6	Los Santos, Santander
5923	2020/03/09	11:27:34	2,537	-75,65	4,0	1,8	Tesalia, Huila
5924	2020/03/09	11:29:32	6,804	-73,159	149,0	1,4	Los Santos, Santander
5925	2020/03/09	13:02:49	6,835	-73,193	148,0	1,9	Zapatoca, Santander
5926	2020/03/09	13:27:36	9,186	-73,079	5,0	1,9	El Carmen, Norte de Santander
5927	2020/03/09	13:31:14	6,651	-75,761	22,0	1,8	Olaya, Antioquia
5928	2020/03/09	14:19:36	3,069	-75,917	6,0	1,3	Planadas, Tolima
5929	2020/03/09	15:02:56	6,948	-73,133	139,0	1,9	Girón, Santander

N	FECHA	H:M:S	LAT	LON	Z	M	UBICACIÓN
5930	2020/03/09	15:06:04	6,798	-73,205	141,0	1,7	Zapatoca, Santander
5931	2020/03/09	15:19:58	5,21	-74,561	3,0	1,0	Caparrapí, Cundinamarca
5932	2020/03/09	15:35:11	6,878	-73,176	137,0	1,6	Zapatoca, Santander
5933	2020/03/09	15:54:02	6,818	-73,182	135,0	1,7	Los Santos, Santander
5934	2020/03/09	16:21:55	6,78	-73,093	149,0	2,0	Los Santos, Santander
5935	2020/03/09	16:27:43	2,02	-75,956	30,0	1,0	Elías, Huila
5936	2020/03/09	16:30:42	6,797	-73,108	145,0	2,2	Los Santos, Santander
5937	2020/03/09	16:48:37	6,812	-73,168	152,0	1,6	Los Santos, Santander
5938	2020/03/09	17:15:29	3,432	-74,175	4,0	1,5	Mesetas, Meta
5939	2020/03/09	17:20:25	6,779	-73,109	145,0	2,0	Los Santos, Santander
5940	2020/03/09	17:47:31	6,821	-73,201	146,0	1,8	Zapatoca, Santander
5941	2020/03/09	18:03:45	4,03	-76,168	140,0	1,5	Tuluá, Valle del Cauca
5942	2020/03/09	18:11:06	6,036	-73,943	38,0	1,2	Sucre, Santander
5943	2020/03/09	18:19:22	6,82	-73,177	145,0	1,6	Los Santos, Santander
5944	2020/03/09	19:49:55	8,15	-77,034	21,0	1,5	Unguía, Chocó
5945	2020/03/09	20:05:50	6,8	-73,18	145,0	1,6	Los Santos, Santander
5946	2020/03/09	20:06:09	6,174	-73,652	118,0	1,8	La Paz, Santander
5947	2020/03/09	20:12:05	5,27	-73,732	149,0	1,9	Lenguazaque, Cundinamarca
5948	2020/03/09	20:25:16	5,978	-74,84	4,0	0,8	San Luis, Antioquia
5949	2020/03/09	21:26:28	6,825	-73,203	143,0	1,3	Zapatoca, Santander
5950	2020/03/09	21:35:12	6,81	-73,176	146,0	1,7	Los Santos, Santander
5951	2020/03/09	22:20:15	6,802	-73,151	144,0	2,0	Los Santos, Santander
5952	2020/03/09	22:44:26	5,306	-74,746	6,0	0,9	La Dorada, Caldas
5953	2020/03/09	22:49:59	3,406	-74,196	0,0	3,3	Mesetas, Meta
5954	2020/03/09	23:07:14	5,968	-74,055	89,0	1,4	Sucre, Santander
5955	2020/03/09	23:21:03	6,83	-73,111	152,0	2,7	Los Santos, Santander
5956	2020/03/09	23:28:20	6,885	-73,402	120,0	1,8	San Vicente de Chucurí, Santander
5957	2020/03/09	23:28:47	3,414	-74,239	4,0	1,2	Mesetas, Meta
5958	2020/03/09	23:32:19	5,277	-73,761	148,0	1,7	Cucunubá, Cundinamarca
5959	2020/03/09	23:40:37	6,896	-73,141	151,0	1,9	Los Santos, Santander
5960	2020/03/09	23:45:27	6,934	-73,21	142,0	1,9	Girón, Santander
5961	2020/03/09	23:52:44	6,808	-73,184	144,0	1,7	Los Santos, Santander
5962	2020/03/10	00:00:52	3,423	-74,182	0,0	1,1	Mesetas, Meta
5963	2020/03/10	00:18:12	6,828	-73,148	147,0	1,7	Los Santos, Santander
5964	2020/03/10	00:19:26	6,81	-73,173	146,0	2,6	Los Santos, Santander
5965	2020/03/10	00:28:12	3,46	-74,164	8,0	1,0	Mesetas, Meta
5966	2020/03/10	01:07:18	6,78	-73,125	147,0	2,2	Los Santos, Santander
5967	2020/03/10	01:19:37	8,663	-74,078	21,0	1,8	Rioviejo, Bolívar
5968	2020/03/10	01:27:46	6,86	-73,161	149,0	2,8	Los Santos, Santander
5969	2020/03/10	01:31:56	3,74	-76,876	98,0	1,7	Buenaventura, Valle del Cauca
5970	2020/03/10	01:41:27	7,216	-77,976	6,0	2,2	Panama-Colombia
5971	2020/03/10	01:52:58	7,323	-75,993	0,0	1,4	Ituango, Antioquia
5972	2020/03/10	02:12:13	6,876	-73,365	119,0	1,7	San Vicente de Chucurí, Santander
5973	2020/03/10	02:15:37	6,763	-73,257	134,0	1,6	Zapatoca, Santander
5974	2020/03/10	02:30:41	3,464	-74,188	8,0	1,1	Mesetas, Meta
5975	2020/03/10	03:54:08	6,854	-73,227	147,0	1,6	Zapatoca, Santander

N	FECHA	H:M:S	LAT	LON	Z	M	UBICACIÓN
5976	2020/03/10	04:21:22	10,43	-72,908	0,0	2,1	Manaure Balcón del Cesar, Cesar
5977	2020/03/10	04:27:33	3,447	-74,197	1,0	0,7	Mesetas, Meta
5978	2020/03/10	04:29:12	6,882	-73,364	122,0	1,6	San Vicente de Chucurí, Santander
5979	2020/03/10	04:31:13	5,588	-73,856	132,0	1,9	Caldas, Boyacá
5980	2020/03/10	04:57:01	6,721	-73,208	133,0	1,4	Barichara, Santander
5981	2020/03/10	05:24:29	4,532	-75,964	35,0	0,9	Obando, Valle del Cauca
5982	2020/03/10	05:28:37	6,556	-73,613	101,0	1,5	El Carmen, Santander
5983	2020/03/10	05:31:24	7,158	-73,077	162,0	2,3	Bucaramanga, Santander
5984	2020/03/10	05:37:39	7,263	-75,908	0,0	1,6	Ituango, Antioquia
5985	2020/03/10	05:43:12	6,799	-73,206	143,0	1,7	Zapatoca, Santander
5986	2020/03/10	05:59:48	9,726	-74,321	57,0	1,4	Nueva Granada, Magdalena
5987	2020/03/10	06:15:58	3,459	-74,184	11,0	1,2	Mesetas, Meta
5988	2020/03/10	06:20:28	6,226	-73,704	121,0	1,4	Vélez, Santander
5989	2020/03/10	06:26:25	2,604	-75,608	3,0	1,1	Íquira, Huila
5990	2020/03/10	06:40:53	5,314	-75,976	50,0	0,6	Pueblo Rico, Risaralda
5991	2020/03/10	07:01:53	6,787	-72,992	150,0	1,9	Aratoaca, Santander
5992	2020/03/10	07:02:44	4,42	-75,866	141,0	1,3	La Tebaida, Quindío
5993	2020/03/10	07:19:17	7,428	-73,193	130,0	1,6	Rionegro, Santander
5994	2020/03/10	07:28:00	3,183	-75,186	11,0	1,0	Villavieja, Huila
5995	2020/03/10	07:44:15	6,816	-73,218	144,0	1,6	Zapatoca, Santander
5996	2020/03/10	07:55:07	4,58	-76,161	108,0	1,3	Versalles, Valle del Cauca
5997	2020/03/10	08:07:48	6,818	-73,182	143,0	1,9	Los Santos, Santander
5998	2020/03/10	09:09:34	3,46	-74,187	4,0	0,9	Mesetas, Meta
5999	2020/03/10	09:44:13	2,388	-75,494	23,0	1,3	Gigante, Huila
6000	2020/03/10	09:48:54	3,452	-74,193	4,0	1,0	Mesetas, Meta
6001	2020/03/10	10:01:56	6,818	-73,166	146,0	1,8	Los Santos, Santander
6002	2020/03/10	10:04:26	5,413	-73,792	135,0	2,7	Fúquene, Cundinamarca
6003	2020/03/10	10:35:43	7,08	-76,834	54,0	1,8	Carmen del Darién (Curbaradó), Chocó
6004	2020/03/10	11:35:54	8,241	-73,093	143,0	1,7	La Playa, Norte de Santander
6005	2020/03/10	12:20:59	2,033	-76,074	4,0	1,7	Oporapa, Huila
6006	2020/03/10	13:05:49	3,231	-74,53	0,0	0,9	Uribe, Meta
6007	2020/03/10	14:01:23	6,028	-73,794	16,0	1,7	El Peñón, Santander
6008	2020/03/10	14:14:20	5,048	-72,995	5,0	1,5	Páez, Boyacá
6009	2020/03/10	14:35:11	6,786	-73,13	144,0	1,9	Los Santos, Santander
6010	2020/03/10	15:53:14	6,799	-73,154	148,0	1,8	Los Santos, Santander
6011	2020/03/10	15:53:51	3,435	-74,161	4,0	0,9	Mesetas, Meta
6012	2020/03/10	17:20:07	6,768	-73,131	150,0	1,9	Los Santos, Santander
6013	2020/03/10	17:23:11	6,832	-73,197	138,0	1,7	Zapatoca, Santander
6014	2020/03/10	17:26:20	6,839	-73,19	145,0	1,5	Zapatoca, Santander
6015	2020/03/10	17:36:22	6,42	-73,57	122,0	1,6	Santa Helena del Opón, Santander
6016	2020/03/10	18:03:41	6,799	-73,166	147,0	1,8	Los Santos, Santander
6017	2020/03/10	18:16:14	3,374	-74,132	4,0	1,2	Mesetas, Meta
6018	2020/03/10	18:56:38	5,043	-76,513	46,0	2,7	Condoto, Chocó
6019	2020/03/10	19:53:37	3,874	-73,614	22,0	1,4	Acacías, Meta
6020	2020/03/10	20:17:34	6,859	-73,16	147,0	2,8	Los Santos, Santander
6021	2020/03/10	20:43:30	5,798	-74,834	0,0	1,0	Sonsón, Antioquia

N	FECHA	H:M:S	LAT	LON	Z	M	UBICACIÓN
6022	2020/03/10	20:43:31	2,019	-75,791	4,0	1,2	Altamira, Huila
6023	2020/03/10	20:51:59	6,807	-73,167	146,0	1,8	Los Santos, Santander
6024	2020/03/10	21:01:44	6,804	-73,081	155,0	3,2	Los Santos, Santander
6025	2020/03/10	21:13:34	6,8	-73,191	150,0	1,7	Los Santos, Santander
6026	2020/03/10	21:45:13	6,788	-73,135	145,0	2,1	Los Santos, Santander
6027	2020/03/10	21:57:03	3,418	-74,154	0,0	2,1	Mesetas, Meta
6028	2020/03/10	22:00:44	3,261	-74,709	7,0	1,1	Colombia, Huila
6029	2020/03/10	22:08:51	5,96	-73,656	124,0	1,6	Vélez, Santander
6030	2020/03/10	23:57:34	3,46	-74,2	0,0	1,1	Mesetas, Meta
6031	2020/03/11	00:33:19	7,13	-75,845	16,0	1,4	Ituango, Antioquia
6032	2020/03/11	00:34:16	6,804	-73,21	141,0	1,7	Zapatoca, Santander
6033	2020/03/11	00:42:18	6,789	-73,165	140,0	1,3	Los Santos, Santander
6034	2020/03/11	00:53:04	3,436	-74,243	4,0	1,2	Mesetas, Meta
6035	2020/03/11	01:02:11	6,838	-73,231	141,0	1,5	Zapatoca, Santander
6036	2020/03/11	01:42:54	6,806	-73,127	146,0	1,8	Los Santos, Santander
6037	2020/03/11	01:53:04	8,106	-74,325	15,0	1,7	Montecristo, Bolívar
6038	2020/03/11	02:02:21	6,826	-73,193	144,0	2,0	Zapatoca, Santander
6039	2020/03/11	02:17:59	6,834	-73,196	146,0	2,0	Zapatoca, Santander
6040	2020/03/11	02:21:16	6,009	-73,818	113,0	1,9	Bolívar, Santander
6041	2020/03/11	02:22:46	1,949	-75,936	3,0	2,0	Timaná, Huila
6042	2020/03/11	02:49:58	6,835	-73,153	142,0	1,6	Los Santos, Santander
6043	2020/03/11	03:11:42	6,802	-73,205	134,0	1,6	Zapatoca, Santander
6044	2020/03/11	03:46:42	6,967	-73,218	138,0	1,7	Girón, Santander
6045	2020/03/11	03:52:58	2,719	-75,02	4,0	1,2	San Vicente del Caguán, Caquetá
6046	2020/03/11	03:53:37	6,828	-73,09	149,0	1,8	Los Santos, Santander
6047	2020/03/11	04:10:35	3,429	-74,203	6,0	1,5	Mesetas, Meta
6048	2020/03/11	04:15:19	6,797	-73,167	138,0	1,4	Los Santos, Santander
6049	2020/03/11	04:19:46	5,269	-77,532	47,0	1,6	Océano Pacífico
6050	2020/03/11	04:27:20	1,922	-77,384	8,0	1,0	Leiva, Nariño
6051	2020/03/11	04:44:12	3,452	-74,181	11,0	1,2	Mesetas, Meta
6052	2020/03/11	05:05:46	6,878	-73,416	120,0	1,5	San Vicente de Chucurí, Santander
6053	2020/03/11	05:09:47	7,133	-75,848	18,0	1,4	Ituango, Antioquia
6054	2020/03/11	05:17:42	3,467	-74,218	0,0	1,0	Mesetas, Meta
6055	2020/03/11	05:21:47	3,46	-74,203	2,0	0,9	Mesetas, Meta
6056	2020/03/11	05:50:53	6,799	-73,115	145,0	1,9	Los Santos, Santander
6057	2020/03/11	05:55:12	8,126	-74,314	19,0	1,4	Montecristo, Bolívar
6058	2020/03/11	06:14:42	6,071	-73,82	104,0	1,6	El Peñón, Santander
6059	2020/03/11	06:42:37	3,42	-74,168	6,0	1,8	Mesetas, Meta
6060	2020/03/11	06:52:03	3,049	-74,637	23,0	1,4	Uribe, Meta
6061	2020/03/11	07:24:38	5,282	-73,764	149,0	1,9	Cucunubá, Cundinamarca
6062	2020/03/11	07:30:46	6,829	-73,107	148,0	2,1	Los Santos, Santander
6063	2020/03/11	07:41:27	6,839	-73,22	146,0	1,8	Zapatoca, Santander
6064	2020/03/11	07:58:22	6,814	-73,191	147,0	1,7	Zapatoca, Santander
6065	2020/03/11	08:05:56	3,392	-74,255	5,0	1,5	Mesetas, Meta
6066	2020/03/11	08:09:36	6,818	-73,173	144,0	1,9	Los Santos, Santander
6067	2020/03/11	08:47:05	6,844	-73,118	152,0	1,8	Los Santos, Santander

N	FECHA	H:M:S	LAT	LON	Z	M	UBICACIÓN
6068	2020/03/11	09:04:15	2,464	-75,346	24,0	1,0	Algeciras, Huila
6069	2020/03/11	09:07:06	6,785	-73,14	146,0	1,8	Los Santos, Santander
6070	2020/03/11	09:39:26	3,413	-74,166	5,0	1,6	Mesetas, Meta
6071	2020/03/11	09:52:21	3,439	-74,228	6,0	1,7	Mesetas, Meta
6072	2020/03/11	09:56:13	7,192	-76,133	39,0	1,2	Ituango, Antioquia
6073	2020/03/11	10:20:31	7,015	-76,578	0,0	2,3	Carmen del Darién (Curbaradó), Chocó
6074	2020/03/11	10:24:08	6,967	-76,627	19,0	1,7	Murindó, Antioquia
6075	2020/03/11	10:45:36	6,14	-73,718	104,0	1,9	Vélez, Santander
6076	2020/03/11	10:46:20	1,965	-75,902	3,0	1,8	Timaná, Huila
6077	2020/03/11	12:05:24	2,913	-74,763	16,0	1,3	Uribe, Meta
6078	2020/03/11	13:58:17	5,526	-73,865	160,0	1,9	Simijaca, Cundinamarca
6079	2020/03/11	14:32:22	6,796	-73,14	149,0	1,9	Los Santos, Santander
6080	2020/03/11	15:32:38	2,984	-74,786	3,0	1,2	Uribe, Meta
6081	2020/03/11	15:38:31	8,536	-73,292	116,0	1,9	Teorama, Norte de Santander
6082	2020/03/11	15:56:51	7,291	-75,424	4,0	1,8	Valdivia, Antioquia
6083	2020/03/11	16:14:04	6,816	-73,199	140,0	1,6	Zapatoca, Santander
6084	2020/03/11	17:06:04	6,827	-73,194	143,0	2,0	Zapatoca, Santander
6085	2020/03/11	17:06:24	9,328	-73,749	123,0	1,9	Chimichagua, Cesar
6086	2020/03/11	17:08:11	6,809	-73,176	146,0	1,9	Los Santos, Santander
6087	2020/03/11	17:26:59	6,816	-73,133	153,0	2,0	Los Santos, Santander
6088	2020/03/11	17:31:59	2,897	-74,798	4,0	3,1	San Vicente del Caguán, Caquetá
6089	2020/03/11	17:44:44	5,867	-74,894	2,0	1,7	San Francisco, Antioquia
6090	2020/03/11	17:48:05	6,819	-73,143	147,0	1,6	Los Santos, Santander
6091	2020/03/11	17:52:12	2,702	-74,342	3,0	2,2	Uribe, Meta
6092	2020/03/11	17:55:59	3,389	-74,245	4,0	1,6	Mesetas, Meta
6093	2020/03/11	18:08:55	6,829	-73,124	144,0	2,2	Los Santos, Santander
6094	2020/03/11	18:15:41	4,468	-76,235	107,0	1,9	Roldanillo, Valle del Cauca
6095	2020/03/11	18:48:10	3,401	-74,176	0,0	1,5	Mesetas, Meta
6096	2020/03/11	19:21:02	4,861	-76,232	105,0	1,3	San José del Palmar, Chocó
6097	2020/03/11	19:36:18	2,914	-74,228	4,0	1,3	Uribe, Meta
6098	2020/03/11	19:36:56	1,744	-77,293	24,0	0,9	Mercaderes, Cauca
6099	2020/03/11	20:04:04	3,44	-74,184	0,0	1,9	Mesetas, Meta
6100	2020/03/11	20:10:08	3,378	-74,151	4,0	1,2	Mesetas, Meta
6101	2020/03/11	20:28:40	7,526	-77,516	27,0	2,2	Riosucio, Chocó
6102	2020/03/11	20:49:15	6,806	-73,165	145,0	1,7	Los Santos, Santander
6103	2020/03/11	21:24:12	7,713	-73,517	104,0	1,8	San Alberto, Cesar
6104	2020/03/11	22:48:21	3,463	-74,203	0,0	1,3	Mesetas, Meta
6105	2020/03/11	23:20:12	6,831	-73,159	149,0	3,6	Los Santos, Santander
6106	2020/03/11	23:28:27	6,791	-73,133	148,0	1,8	Los Santos, Santander
6107	2020/03/12	00:00:22	5,802	-73,852	110,0	1,2	Florián, Santander
6108	2020/03/12	00:03:57	9,972	-75,508	21,0	2,8	San Onofre, Sucre
6109	2020/03/12	00:26:10	6,838	-73,166	144,0	2,5	Los Santos, Santander
6110	2020/03/12	00:55:43	3,409	-74,172	0,0	1,4	Mesetas, Meta
6111	2020/03/12	01:51:51	7,176	-76,83	22,0	1,4	Carmen del Darién (Curbaradó), Chocó
6112	2020/03/12	02:17:40	6,8	-73,12	151,0	1,3	Los Santos, Santander
6113	2020/03/12	02:19:31	10,838	-73,586	52,0	1,7	Valledupar, Cesar

N	FECHA	H:M:S	LAT	LON	Z	M	UBICACIÓN
6114	2020/03/12	02:19:37	6,835	-73,185	143,0	1,5	Zapatoca, Santander
6115	2020/03/12	02:40:37	4,492	-75,655	12,0	1,1	Calarcá, Quindío
6116	2020/03/12	03:10:56	6,829	-73,162	146,0	1,4	Los Santos, Santander
6117	2020/03/12	03:23:25	5,054	-74,629	22,0	0,9	Guaduas, Cundinamarca
6118	2020/03/12	03:35:12	8,244	-73,244	132,0	2,4	La Playa, Norte de Santander
6119	2020/03/12	03:49:04	3,795	-72,918	0,0	1,9	Puerto López, Meta
6120	2020/03/12	04:11:17	3,864	-76,337	116,0	1,2	Buga, Valle del Cauca
6121	2020/03/12	04:23:01	5,27	-76,504	40,0	1,4	Tadó, Chocó
6122	2020/03/12	04:46:26	6,838	-73,214	148,0	1,5	Zapatoca, Santander
6123	2020/03/12	04:49:18	6,82	-73,24	144,0	1,4	Zapatoca, Santander
6124	2020/03/12	05:04:14	6,791	-73,118	145,0	1,8	Los Santos, Santander
6125	2020/03/12	05:12:05	6,817	-73,215	141,0	1,8	Zapatoca, Santander
6126	2020/03/12	05:17:06	6,342	-73,589	117,0	1,4	Santa Helena del Opón, Santander
6127	2020/03/12	05:26:51	7,038	-74,292	3,0	1,2	San Pablo, Bolívar
6128	2020/03/12	05:36:25	6,098	-76,522	44,0	1,5	Medio Atrato (Beté), Chocó
6129	2020/03/12	05:38:07	6,818	-73,157	147,0	1,9	Los Santos, Santander
6130	2020/03/12	05:46:54	4,434	-76,086	100,0	1,3	Roldanillo, Valle del Cauca
6131	2020/03/12	06:00:44	6,936	-72,234	0,0	1,8	Cubará, Boyacá
6132	2020/03/12	06:09:18	3,363	-74,671	0,0	0,9	Colombia, Huila
6133	2020/03/12	06:14:51	5,377	-73,853	133,0	1,4	Carmen de Carupa, Cundinamarca
6134	2020/03/12	06:29:43	6,801	-73,186	149,0	1,6	Los Santos, Santander
6135	2020/03/12	06:53:54	6,78	-73,409	125,0	1,4	San Vicente de Chucurí, Santander
6136	2020/03/12	07:14:47	6,832	-73,158	148,0	3,1	Los Santos, Santander
6137	2020/03/12	07:37:17	3,469	-74,218	4,0	2,1	Mesetas, Meta
6138	2020/03/12	07:50:29	8,631	-73,085	126,0	2,0	El Tarra, Norte de Santander
6139	2020/03/12	08:18:55	6,259	-72,055	10,0	2,3	Tame, Arauca
6140	2020/03/12	08:34:10	6,823	-73,421	122,0	1,3	San Vicente de Chucurí, Santander
6141	2020/03/12	08:43:05	6,465	-74,304	18,0	1,6	Cimitarra, Santander
6142	2020/03/12	08:57:38	6,791	-73,171	146,0	1,1	Los Santos, Santander
6143	2020/03/12	08:58:16	6,688	-73,184	152,0	1,2	Barichara, Santander
6144	2020/03/12	09:09:35	7,422	-73,213	132,0	1,6	Rionegro, Santander
6145	2020/03/12	09:14:20	6,877	-73,303	146,0	1,6	Zapatoca, Santander
6146	2020/03/12	09:36:07	6,804	-73,18	145,0	1,6	Los Santos, Santander
6147	2020/03/12	09:56:16	3,518	-74,461	13,0	2,1	Uribe, Meta
6148	2020/03/12	11:06:54	6,812	-73,208	147,0	1,2	Zapatoca, Santander
6149	2020/03/12	11:41:20	6,793	-73,114	145,0	2,3	Los Santos, Santander
6150	2020/03/12	12:08:11	6,777	-73,088	147,0	2,0	Los Santos, Santander
6151	2020/03/12	12:48:55	3,465	-74,205	11,0	1,4	Mesetas, Meta
6152	2020/03/12	12:51:58	3,409	-74,184	0,0	2,3	Mesetas, Meta
6153	2020/03/12	13:24:53	6,813	-73,203	141,0	1,9	Zapatoca, Santander
6154	2020/03/12	13:32:55	3,431	-74,177	0,0	1,1	Mesetas, Meta
6155	2020/03/12	14:26:06	3,673	-74,137	1,0	1,6	Lejanías, Meta
6156	2020/03/12	14:28:04	6,771	-73,176	140,0	1,7	Los Santos, Santander
6157	2020/03/12	14:38:53	5,6	-74,365	80,0	1,7	Yacopí, Cundinamarca
6158	2020/03/12	15:10:23	6,814	-73,145	150,0	2,5	Los Santos, Santander
6159	2020/03/12	16:03:20	5,812	-73,668	127,0	1,7	Puente Nacional, Santander

N	FECHA	H:M:S	LAT	LON	Z	M	UBICACIÓN
6160	2020/03/12	16:08:18	6,81	-73,174	142,0	1,7	Los Santos, Santander
6161	2020/03/12	16:12:21	5,858	-73,038	0,0	1,0	Duitama, Boyacá
6162	2020/03/12	16:58:48	5,875	-74,869	4,0	1,1	San Francisco, Antioquia
6163	2020/03/12	17:12:46	6,806	-73,145	149,0	2,1	Los Santos, Santander
6164	2020/03/12	17:20:19	5,997	-73,856	115,0	1,4	Sucre, Santander
6165	2020/03/12	17:29:25	6,785	-73,215	158,0	1,6	Zapatoca, Santander
6166	2020/03/12	17:36:53	3,472	-74,2	0,0	1,3	Mesetas, Meta
6167	2020/03/12	17:44:27	3,622	-75,108	27,0	0,6	Natagaima, Tolima
6168	2020/03/12	17:47:41	6,788	-73,152	138,0	1,5	Los Santos, Santander
6169	2020/03/12	17:49:05	6,81	-73,172	143,0	1,6	Los Santos, Santander
6170	2020/03/12	17:50:05	11,025	-72,785	0,0	1,7	Barrancas, la Guajira
6171	2020/03/12	17:53:56	3,578	-74,4	19,0	1,4	Uribe, Meta
6172	2020/03/12	18:06:54	3,398	-74,148	12,0	1,1	Mesetas, Meta
6173	2020/03/12	19:02:04	10,51	-73,354	67,0	1,9	Valledupar, Cesar
6174	2020/03/12	19:26:11	3,422	-74,164	6,0	1,3	Mesetas, Meta
6175	2020/03/12	19:30:41	6,824	-73,155	149,0	2,3	Los Santos, Santander
6176	2020/03/12	20:32:42	4,465	-75,636	12,0	0,6	Calarcá, Quindío
6177	2020/03/12	20:45:02	6,791	-73,078	143,0	1,9	Los Santos, Santander
6178	2020/03/12	22:19:56	5,776	-76,037	55,0	1,3	Ciudad Bolívar, Antioquia
6179	2020/03/12	22:37:54	3,432	-74,177	0,0	1,4	Mesetas, Meta
6180	2020/03/12	22:47:34	6,801	-73,141	144,0	2,4	Los Santos, Santander
6181	2020/03/12	23:54:37	6,825	-73,158	146,0	1,5	Los Santos, Santander
6182	2020/03/13	00:12:34	6,841	-73,322	138,0	1,5	Zapatoca, Santander
6183	2020/03/13	00:40:04	3,945	-74,179	37,0	1,3	Cubarral, Meta
6184	2020/03/13	00:54:19	6,993	-76,082	10,0	1,5	Dabeiba, Antioquia
6185	2020/03/13	00:59:28	6,854	-73,228	139,0	1,6	Zapatoca, Santander
6186	2020/03/13	01:13:35	6,766	-73,168	143,0	1,5	Los Santos, Santander
6187	2020/03/13	01:16:45	2,452	-76,986	83,0	1,0	El Tambo, Cauca
6188	2020/03/13	01:18:16	3,036	-75,797	7,0	1,0	Planadas, Tolima
6189	2020/03/13	01:27:44	5,89	-73,65	129,0	1,3	Puente Nacional, Santander
6190	2020/03/13	01:35:40	6,354	-73,567	121,0	1,4	Santa Helena del Opón, Santander
6191	2020/03/13	01:54:27	6,972	-72,262	0,0	1,9	Cubará, Boyacá
6192	2020/03/13	02:22:06	10,866	-73,724	32,0	2,3	Santa Marta, Magdalena
6193	2020/03/13	02:31:46	6,795	-73,151	148,0	3,1	Los Santos, Santander
6194	2020/03/13	02:47:11	5,991	-77,677	14,0	1,9	Océano Pacífico
6195	2020/03/13	02:47:21	6,849	-73,427	113,0	1,6	San Vicente de Chucurí, Santander
6196	2020/03/13	02:48:12	7,118	-72,424	0,0	1,7	Chitagá, Norte de Santander
6197	2020/03/13	03:14:44	7,414	-72,052	15,0	1,7	Norte Colombia
6198	2020/03/13	03:19:52	3,48	-74,159	17,0	1,5	Mesetas, Meta
6199	2020/03/13	03:26:09	6,82	-73,214	135,0	1,6	Zapatoca, Santander
6200	2020/03/13	04:01:11	5,64	-72,44	0,0	1,5	Paya, Boyacá
6201	2020/03/13	04:03:05	5,62	-72,447	0,0	1,3	Paya, Boyacá
6202	2020/03/13	04:25:18	3,415	-74,17	0,0	1,1	Mesetas, Meta
6203	2020/03/13	04:34:17	6,811	-73,189	142,0	1,6	Zapatoca, Santander
6204	2020/03/13	04:40:02	5,414	-73,798	134,0	2,1	Susa, Cundinamarca
6205	2020/03/13	05:11:30	6,889	-77,101	17,0	1,6	Carmen del Darién (Curbaradó), Chocó

N	FECHA	H:M:S	LAT	LON	Z	M	UBICACIÓN
6206	2020/03/13	05:18:36	6,817	-73,16	147,0	3,0	Los Santos, Santander
6207	2020/03/13	05:34:54	8,014	-73,347	144,0	1,4	San Martín, Cesar
6208	2020/03/13	05:44:09	7,014	-76,34	0,0	1,2	Dabeiba, Antioquia
6209	2020/03/13	05:58:21	6,835	-73,176	147,0	2,5	Zapatoca, Santander
6210	2020/03/13	06:02:06	6,813	-73,183	140,0	2,0	Los Santos, Santander
6211	2020/03/13	06:28:22	3,913	-76,134	66,0	1,4	San Pedro, Valle del Cauca
6212	2020/03/13	07:11:36	7,034	-76,399	0,0	1,2	Dabeiba, Antioquia
6213	2020/03/13	07:28:30	5,626	-73,976	110,0	2,8	Pauna, Boyacá
6214	2020/03/13	07:47:55	6,052	-76,068	24,0	1,2	Urao, Antioquia
6215	2020/03/13	08:01:30	4,799	-74,774	30,0	0,8	Ambalema, Tolima
6216	2020/03/13	08:02:47	3,525	-74,152	5,0	1,1	Mesetas, Meta
6217	2020/03/13	08:12:15	2,06	-75,704	31,0	1,1	Guadalupe, Huila
6218	2020/03/13	08:58:30	5,783	-72,523	0,0	1,2	Pisva, Boyacá
6219	2020/03/13	09:00:13	2,016	-75,809	14,0	0,8	Altamira, Huila
6220	2020/03/13	09:22:40	6,808	-73,201	143,0	1,6	Zapatoca, Santander
6221	2020/03/13	09:27:14	7,415	-73,223	128,0	1,7	Rionegro, Santander
6222	2020/03/13	10:04:41	3,425	-74,178	4,0	0,9	Mesetas, Meta
6223	2020/03/13	10:14:15	3,403	-74,21	4,0	1,1	Mesetas, Meta
6224	2020/03/13	10:23:53	6,807	-73,176	146,0	2,0	Los Santos, Santander
6225	2020/03/13	11:34:19	6,835	-73,171	148,0	2,6	Los Santos, Santander
6226	2020/03/13	12:03:36	3,635	-74,047	10,0	1,3	Lejanías, Meta
6227	2020/03/13	12:12:48	6,756	-73,154	178,0	1,5	Los Santos, Santander
6228	2020/03/13	12:15:01	6,739	-73,074	145,0	1,5	Los Santos, Santander
6229	2020/03/13	12:17:57	6,466	-73,75	109,0	1,5	Landázuri, Santander
6230	2020/03/13	12:33:05	6,599	-73,55	113,0	2,2	El Carmen, Santander
6231	2020/03/13	12:42:55	10,767	-73,634	65,0	1,7	Aracataca, Magdalena
6232	2020/03/13	13:01:57	6,789	-73,167	142,0	1,8	Los Santos, Santander
6233	2020/03/13	13:12:56	3,496	-74,16	17,0	1,4	Mesetas, Meta
6234	2020/03/13	13:49:23	6,77	-73,2	141,0	1,5	Zapatoca, Santander
6235	2020/03/13	14:05:30	3,449	-74,204	3,0	2,2	Mesetas, Meta
6236	2020/03/13	14:14:14	6,618	-73,496	115,0	1,6	El Carmen, Santander
6237	2020/03/13	14:26:55	3,482	-74,196	4,0	1,5	Mesetas, Meta
6238	2020/03/13	14:30:50	6,756	-73,078	141,0	1,9	Los Santos, Santander
6239	2020/03/13	14:38:23	5,656	-76,607	12,0	1,7	Quibdó, Chocó
6240	2020/03/13	14:56:51	3,45	-74,196	0,0	1,3	Mesetas, Meta
6241	2020/03/13	15:14:25	6,579	-73,591	110,0	1,2	El Carmen, Santander
6242	2020/03/13	15:37:56	2,082	-75,714	13,0	1,2	Altamira, Huila
6243	2020/03/13	15:56:16	3,383	-74,13	4,0	1,2	Mesetas, Meta
6244	2020/03/13	16:40:10	7,38	-73,206	136,0	2,0	Rionegro, Santander
6245	2020/03/13	16:48:58	2,549	-75,544	14,0	1,2	Yaguará, Huila
6246	2020/03/13	17:13:57	6,833	-73,137	151,0	1,4	Los Santos, Santander
6247	2020/03/13	17:18:50	5,593	-73,85	134,0	1,4	Caldas, Boyacá
6248	2020/03/13	17:48:35	6,796	-73,161	143,0	1,4	Los Santos, Santander
6249	2020/03/13	18:20:19	6,812	-73,18	141,0	1,8	Los Santos, Santander
6250	2020/03/13	18:51:22	6,809	-76,712	4,0	3,1	Murindó, Antioquia
6251	2020/03/13	19:37:05	6,806	-76,605	0,0	1,7	Murindó, Antioquia

N	FECHA	H:M:S	LAT	LON	Z	M	UBICACIÓN
6252	2020/03/13	20:24:20	7,075	-75,62	3,0	1,4	Briceño, Antioquia
6253	2020/03/13	20:33:29	6,858	-73,129	146,0	2,5	Los Santos, Santander
6254	2020/03/13	21:22:32	5,246	-74,142	112,0	1,2	San Cayetano, Cundinamarca
6255	2020/03/13	21:39:14	6,816	-73,132	147,0	2,0	Los Santos, Santander
6256	2020/03/13	21:41:50	5,55	-74,311	69,0	0,9	Yacopí, Cundinamarca
6257	2020/03/13	21:48:43	6,83	-73,14	147,0	2,3	Los Santos, Santander
6258	2020/03/13	21:58:57	2,007	-79,319	22,0	2,3	Océano Pacífico
6259	2020/03/13	22:02:47	6,832	-73,118	152,0	2,3	Los Santos, Santander
6260	2020/03/13	22:10:12	4,764	-76,18	100,0	2,0	El Cairo, Valle del Cauca
6261	2020/03/13	22:19:13	6,247	-73,726	102,0	2,2	Vélez, Santander
6262	2020/03/13	23:33:10	6,909	-76,58	14,0	1,3	Murindó, Antioquia
6263	2020/03/13	23:49:46	6,786	-76,148	0,0	1,5	Frontino, Antioquia
6264	2020/03/14	00:15:46	6,792	-76,166	0,0	2,1	Frontino, Antioquia
6265	2020/03/14	00:52:42	6,852	-73,163	147,0	1,7	Los Santos, Santander
6266	2020/03/14	02:07:00	6,792	-73,198	145,0	1,4	Los Santos, Santander
6267	2020/03/14	02:11:13	3,474	-74,198	12,0	1,4	Mesetas, Meta
6268	2020/03/14	02:16:21	6,782	-73,43	125,0	1,6	San Vicente de Chucurí, Santander
6269	2020/03/14	02:46:02	2,971	-74,802	11,0	1,0	Uribe, Meta
6270	2020/03/14	03:07:09	7,188	-75,884	17,0	1,0	Peque, Antioquia
6271	2020/03/14	03:14:49	6,808	-73,188	147,0	1,6	Los Santos, Santander
6272	2020/03/14	03:39:55	3,426	-74,216	0,0	0,9	Mesetas, Meta
6273	2020/03/14	03:50:07	6,842	-73,162	148,0	2,0	Los Santos, Santander
6274	2020/03/14	03:53:52	6,843	-73,179	147,0	1,5	Zapatoca, Santander
6275	2020/03/14	04:19:04	6,841	-73,167	148,0	1,4	Los Santos, Santander
6276	2020/03/14	04:26:09	6,864	-73,201	146,0	1,6	Zapatoca, Santander
6277	2020/03/14	04:31:48	5,694	-73,986	105,0	1,3	Pauna, Boyacá
6278	2020/03/14	04:35:44	3,42	-74,179	4,0	1,1	Mesetas, Meta
6279	2020/03/14	04:38:36	4,435	-76,979	39,0	1,6	Istmina, Chocó
6280	2020/03/14	05:35:04	6,814	-73,165	146,0	1,9	Los Santos, Santander
6281	2020/03/14	05:40:07	6,398	-78,413	4,0	2,9	Océano Pacífico
6282	2020/03/14	05:50:46	5,448	-76,158	96,0	2,1	Bagadó, Chocó
6283	2020/03/14	06:13:59	10,453	-73,51	85,0	2,0	Pueblo Bello, Cesar
6284	2020/03/14	06:30:31	6,864	-73,21	144,0	1,7	Zapatoca, Santander
6285	2020/03/14	06:46:27	6,87	-73,156	149,0	1,4	Los Santos, Santander
6286	2020/03/14	06:57:44	6,78	-73,159	143,0	1,8	Los Santos, Santander
6287	2020/03/14	07:13:17	6,848	-73,158	149,0	1,9	Los Santos, Santander
6288	2020/03/14	07:19:35	6,794	-73,187	147,0	1,4	Los Santos, Santander
6289	2020/03/14	07:31:39	6,065	-77,47	25,0	1,8	Océano Pacífico
6290	2020/03/14	07:32:04	6,818	-73,154	144,0	1,8	Los Santos, Santander
6291	2020/03/14	07:37:57	5,374	-76,45	32,0	1,6	Cértegui, Chocó
6292	2020/03/14	07:46:54	6,469	-77,05	60,0	2,0	Bojayá (Bellavista), Chocó
6293	2020/03/14	07:57:37	6,819	-73,114	138,0	1,5	Los Santos, Santander
6294	2020/03/14	08:04:17	1,798	-75,444	49,0	1,3	Florencia, Caquetá
6295	2020/03/14	08:07:23	3,272	-74,702	4,0	2,2	Colombia, Huila
6296	2020/03/14	08:23:18	3,391	-74,136	5,0	1,0	Mesetas, Meta
6297	2020/03/14	08:27:15	4,644	-76,479	30,0	0,9	Sipí, Chocó

N	FECHA	H:M:S	LAT	LON	Z	M	UBICACIÓN
6298	2020/03/14	08:28:09	6,816	-73,173	149,0	1,6	Los Santos, Santander
6299	2020/03/14	08:40:52	6,811	-73,186	146,0	1,6	Zapatoca, Santander
6300	2020/03/14	09:00:56	6,936	-76,264	0,0	1,1	Dabeiba, Antioquia
6301	2020/03/14	09:25:36	7,331	-72,13	0,0	2,0	Norte Colombia
6302	2020/03/14	10:44:32	5,955	-73,74	119,0	1,4	Guavatá, Santander
6303	2020/03/14	12:11:28	7,981	-74,1	69,0	1,4	Santa Rosa del Sur, Bolívar
6304	2020/03/14	12:13:36	3,436	-74,194	3,0	2,3	Mesetas, Meta
6305	2020/03/14	14:33:52	6,478	-73,377	4,0	3,5	Simacota, Santander
6306	2020/03/14	16:11:43	6,81	-73,197	147,0	1,9	Zapatoca, Santander
6307	2020/03/14	16:37:13	5,2	-77,413	38,0	1,9	Océano Pacífico
6308	2020/03/14	16:37:26	3,406	-77,769	37,0	1,9	Océano Pacífico
6309	2020/03/14	18:43:53	3,468	-74,221	1,0	1,3	Mesetas, Meta
6310	2020/03/14	19:00:24	6,803	-73,176	145,0	1,6	Los Santos, Santander
6311	2020/03/14	19:36:13	3,486	-74,184	7,0	1,3	Mesetas, Meta
6312	2020/03/14	19:56:43	3,482	-74,493	19,0	2,5	Uribe, Meta
6313	2020/03/14	20:01:15	3,42	-74,188	0,0	1,3	Mesetas, Meta
6314	2020/03/14	21:10:30	3,428	-74,157	9,0	0,9	Mesetas, Meta
6315	2020/03/14	21:20:47	6,779	-73,119	144,0	1,8	Los Santos, Santander
6316	2020/03/14	21:41:32	6,566	-73,065	166,0	2,1	Curití, Santander
6317	2020/03/14	22:23:02	5,219	-77,692	30,0	2,1	Océano Pacífico
6318	2020/03/14	22:53:12	6,845	-76,15	0,0	1,7	Uramita, Antioquia
6319	2020/03/14	23:03:51	6,859	-73,28	127,0	1,9	Zapatoca, Santander
6320	2020/03/14	23:37:22	6,828	-73,185	146,0	2,5	Zapatoca, Santander
6321	2020/03/14	23:59:00	11,264	-73,841	13,0	1,5	Santa Marta, Magdalena
6322	2020/03/15	00:09:57	1,797	-74,98	23,0	1,4	Puerto Rico, Caquetá
6323	2020/03/15	00:19:37	6,832	-76,156	1,0	1,4	Uramita, Antioquia
6324	2020/03/15	00:28:31	3,517	-74,253	13,0	0,8	Mesetas, Meta
6325	2020/03/15	00:49:12	3,332	-77,481	54,0	2,8	Océano Pacífico
6326	2020/03/15	01:18:50	2,342	-76,553	8,0	0,3	Sotará (Paispamba), Cauca
6327	2020/03/15	01:49:28	5,643	-73,683	129,0	1,7	Saboyá, Boyacá
6328	2020/03/15	02:10:22	6,816	-73,145	147,0	2,6	Los Santos, Santander
6329	2020/03/15	02:16:07	6,786	-73,127	148,0	2,2	Los Santos, Santander
6330	2020/03/15	02:30:58	7,427	-73,188	130,0	2,3	El Playón, Santander
6331	2020/03/15	02:52:06	6,807	-73,138	147,0	2,8	Los Santos, Santander
6332	2020/03/15	03:42:42	2,42	-76,09	2,0	0,9	Inzá, Cauca
6333	2020/03/15	03:45:33	3,431	-74,211	6,0	1,6	Mesetas, Meta
6334	2020/03/15	05:01:28	6,456	-73,358	4,0	2,1	Simacota, Santander
6335	2020/03/15	05:13:02	6,784	-73,156	144,0	1,3	Los Santos, Santander
6336	2020/03/15	05:16:45	6,776	-73,193	146,0	1,7	Los Santos, Santander
6337	2020/03/15	05:32:15	3,445	-74,163	1,0	1,4	Mesetas, Meta
6338	2020/03/15	05:35:40	6,8	-73,688	91,0	1,6	San Vicente de Chucurí, Santander
6339	2020/03/15	05:39:16	6,798	-73,147	143,0	2,4	Los Santos, Santander
6340	2020/03/15	05:48:38	6,917	-73,182	147,0	1,8	Girón, Santander
6341	2020/03/15	05:51:56	6,811	-73,168	140,0	1,8	Los Santos, Santander
6342	2020/03/15	06:14:39	1,852	-76,088	3,0	1,5	Pitalito, Huila
6343	2020/03/15	06:20:38	6,775	-73,184	139,0	1,3	Los Santos, Santander

N	FECHA	H:M:S	LAT	LON	Z	M	UBICACIÓN
6344	2020/03/15	06:23:27	5,809	-78,931	0,0	2,4	Océano Pacífico
6345	2020/03/15	06:27:40	6,414	-73,574	114,0	1,3	Santa Helena del Opón, Santander
6346	2020/03/15	06:46:42	6,763	-73,18	146,0	1,5	Los Santos, Santander
6347	2020/03/15	06:55:37	6,821	-73,196	138,0	1,9	Zapatoca, Santander
6348	2020/03/15	07:20:39	5,373	-75,628	5,0	0,7	Riosucio, Caldas
6349	2020/03/15	07:32:15	6,854	-73,197	143,0	1,6	Zapatoca, Santander
6350	2020/03/15	07:35:39	6,064	-74,258	18,0	1,0	Puerto Boyacá, Boyacá
6351	2020/03/15	08:04:09	6,83	-73,197	145,0	1,7	Zapatoca, Santander
6352	2020/03/15	08:06:00	6,804	-73,187	146,0	1,3	Los Santos, Santander
6353	2020/03/15	08:08:15	5,956	-73,588	124,0	1,3	San José de Pare, Boyacá
6354	2020/03/15	08:15:06	8,132	-72,929	173,0	2,5	Bucarasica, Norte de Santander
6355	2020/03/15	08:18:05	6,8	-73,199	143,0	1,5	Zapatoca, Santander
6356	2020/03/15	08:36:19	6,803	-73,187	137,0	1,4	Los Santos, Santander
6357	2020/03/15	08:42:48	3,442	-74,184	1,0	0,8	Mesetas, Meta
6358	2020/03/15	08:54:57	6,54	-73,6	115,0	1,7	Simacota, Santander
6359	2020/03/15	09:09:59	3,448	-74,196	4,0	1,3	Mesetas, Meta
6360	2020/03/15	09:13:28	6,8	-76,677	18,0	2,9	Murindó, Antioquia
6361	2020/03/15	09:17:12	6,706	-73,184	145,0	1,4	Barichara, Santander
6362	2020/03/15	09:30:34	6,806	-73,162	148,0	1,9	Los Santos, Santander
6363	2020/03/15	09:36:56	6,831	-73,148	148,0	3,1	Los Santos, Santander
6364	2020/03/15	09:54:48	4,798	-76,197	103,0	1,3	El Cairo, Valle del Cauca
6365	2020/03/15	10:19:51	6,79	-73,162	147,0	1,6	Los Santos, Santander
6366	2020/03/15	10:38:47	7,158	-76,096	0,0	1,4	Ituango, Antioquia
6367	2020/03/15	10:47:38	4,748	-76,198	79,0	1,4	El Cairo, Valle del Cauca
6368	2020/03/15	11:13:35	5,283	-73,825	145,0	1,4	Ubaté, Cundinamarca
6369	2020/03/15	11:27:39	6,903	-73,184	143,0	2,1	Girón, Santander
6370	2020/03/15	11:56:48	13,117	-81,46	14,0	3,0	Mar Caribe
6371	2020/03/15	13:28:48	6,786	-73,092	148,0	2,3	Los Santos, Santander
6372	2020/03/15	13:30:44	6,846	-73,205	136,0	2,2	Zapatoca, Santander
6373	2020/03/15	13:49:46	6,83	-73,179	150,0	2,3	Zapatoca, Santander
6374	2020/03/15	13:59:55	6,905	-73,59	108,0	1,3	San Vicente de Chucurí, Santander
6375	2020/03/15	14:02:38	4,572	-75,854	37,0	0,8	Montenegro, Quindío
6376	2020/03/15	14:35:52	6,818	-73,202	148,0	1,3	Zapatoca, Santander
6377	2020/03/15	14:42:11	6,812	-73,158	140,0	1,7	Los Santos, Santander
6378	2020/03/15	14:47:08	6,779	-73,126	141,0	1,7	Los Santos, Santander
6379	2020/03/15	15:39:55	6,82	-73,152	149,0	2,2	Los Santos, Santander
6380	2020/03/15	15:41:15	1,93	-75,948	13,0	1,2	Timaná, Huila
6381	2020/03/15	15:54:17	6,797	-73,154	138,0	1,6	Los Santos, Santander
6382	2020/03/15	16:28:34	6,104	-73,715	110,0	1,3	Vélez, Santander
6383	2020/03/15	16:36:37	5,237	-77,448	38,0	1,7	Océano Pacífico
6384	2020/03/15	16:56:10	6,784	-73,111	145,0	1,4	Los Santos, Santander
6385	2020/03/15	17:17:22	6,775	-73,113	146,0	1,8	Los Santos, Santander
6386	2020/03/15	17:20:54	3,443	-74,185	0,0	1,4	Mesetas, Meta
6387	2020/03/15	17:25:01	6,337	-73,597	111,0	1,8	Santa Helena del Opón, Santander
6388	2020/03/15	17:43:34	6,859	-73,286	143,0	1,5	Zapatoca, Santander
6389	2020/03/15	17:54:27	6,8	-73,125	144,0	1,6	Los Santos, Santander

N	FECHA	H:M:S	LAT	LON	Z	M	UBICACIÓN
6390	2020/03/15	18:33:44	0,592	-69,022	45,0	4,6	Brasil Occidental
6391	2020/03/15	18:37:16	6,886	-75,814	28,0	1,9	Sabanalarga, Antioquia
6392	2020/03/15	18:41:38	6,828	-73,129	142,0	2,5	Los Santos, Santander
6393	2020/03/15	18:49:20	6,013	-76,853	42,0	1,9	Medio Atrato (Beté), Chocó
6394	2020/03/15	19:02:48	5,607	-74,753	17,0	0,4	La Dorada, Caldas
6395	2020/03/15	19:07:44	6,763	-73,114	143,0	1,3	Los Santos, Santander
6396	2020/03/15	19:14:07	4,274	-76,282	127,0	1,9	Trujillo, Valle del Cauca
6397	2020/03/15	19:31:01	3,423	-74,199	0,0	2,1	Mesetas, Meta
6398	2020/03/15	20:11:20	6,806	-73,107	142,0	2,1	Los Santos, Santander
6399	2020/03/15	20:26:45	5,784	-76,111	51,0	1,2	El Carmen, Chocó
6400	2020/03/15	20:32:33	6,824	-73,16	149,0	2,2	Los Santos, Santander
6401	2020/03/15	21:14:40	6,487	-76,724	14,0	1,5	Vigia del Fuerte, Antioquia
6402	2020/03/15	21:22:57	5,418	-73,78	134,0	1,8	Fúquene, Cundinamarca
6403	2020/03/15	21:29:55	8,134	-73,542	100,0	1,7	Rio de Oro, Cesar
6404	2020/03/15	21:50:21	4,586	-75,019	20,0	0,8	Alvarado, Tolima
6405	2020/03/15	22:06:57	4,33	-76,747	67,0	2,0	El Litoral del San Juan (Docordó), Chocó
6406	2020/03/15	22:15:34	6,794	-73,156	142,0	1,6	Los Santos, Santander
6407	2020/03/15	22:17:02	6,796	-73,117	145,0	2,1	Los Santos, Santander
6408	2020/03/15	22:24:10	4,024	-76,168	142,0	1,5	Tuluá, Valle del Cauca
6409	2020/03/15	22:31:45	7,271	-76,225	0,0	1,8	Ituango, Antioquia
6410	2020/03/15	22:42:44	6,807	-73,077	147,0	1,8	Los Santos, Santander
6411	2020/03/15	22:49:04	6,858	-73,372	116,0	1,8	San Vicente de Chucurí, Santander
6412	2020/03/15	22:54:19	6,851	-73,161	147,0	2,2	Los Santos, Santander
6413	2020/03/15	22:57:13	3,429	-74,16	0,0	2,0	Mesetas, Meta
6414	2020/03/15	23:07:29	6,28	-76,64	48,0	1,7	Vigia del Fuerte, Antioquia
6415	2020/03/15	23:23:01	6,833	-76,284	4,0	1,2	Dabeiba, Antioquia
6416	2020/03/15	23:31:39	5,175	-73,017	1,0	1,7	Páez, Boyacá
6417	2020/03/15	23:53:12	5,721	-73,878	104,0	1,6	Briceño, Boyacá
6418	2020/03/16	00:02:26	6,046	-74,252	20,0	1,5	Bolivar, Santander
6419	2020/03/16	00:03:15	6,661	-73,55	110,0	1,6	El Carmen, Santander
6420	2020/03/16	00:05:26	4,036	-76,716	23,0	1,6	El Litoral del San Juan (Docordó), Chocó
6421	2020/03/16	00:18:17	3,388	-74,202	20,0	1,9	Mesetas, Meta
6422	2020/03/16	00:33:33	3,481	-74,233	4,0	1,6	Mesetas, Meta
6423	2020/03/16	01:19:53	3,527	-74,451	19,0	1,3	Uribe, Meta
6424	2020/03/16	01:20:54	3,539	-74,436	19,0	1,2	Uribe, Meta
6425	2020/03/16	01:26:57	3,319	-74,247	44,0	1,3	Mesetas, Meta
6426	2020/03/16	01:59:14	6,815	-73,156	146,0	2,3	Los Santos, Santander
6427	2020/03/16	02:37:06	6,865	-73,146	147,0	1,6	Los Santos, Santander
6428	2020/03/16	02:54:27	6,851	-73,165	150,0	1,8	Los Santos, Santander
6429	2020/03/16	03:22:04	5,276	-73,753	146,0	2,8	Cucunubá, Cundinamarca
6430	2020/03/16	03:24:58	3,438	-74,193	5,0	1,3	Mesetas, Meta
6431	2020/03/16	03:30:44	6,848	-73,182	145,0	1,9	Zapatoca, Santander
6432	2020/03/16	03:35:04	3,404	-74,235	2,0	1,0	Mesetas, Meta
6433	2020/03/16	03:43:02	6,815	-73,197	143,0	1,5	Zapatoca, Santander
6434	2020/03/16	03:53:26	1,16	-78,776	16,0	5,3	Ecuador, Esmeraldas
6435	2020/03/16	04:07:51	3,842	-77,036	18,0	1,4	Buenaventura, Valle del Cauca

N	FECHA	H:M:S	LAT	LON	Z	M	UBICACIÓN
6436	2020/03/16	04:10:19	3,425	-74,193	0,0	1,9	Mesetas, Meta
6437	2020/03/16	04:39:16	6,83	-73,197	146,0	1,6	Zapatoca, Santander
6438	2020/03/16	04:50:46	6,844	-73,22	144,0	1,7	Zapatoca, Santander
6439	2020/03/16	04:52:14	6,788	-73,136	146,0	1,9	Los Santos, Santander
6440	2020/03/16	04:57:46	6,808	-73,184	145,0	1,6	Los Santos, Santander
6441	2020/03/16	05:01:51	6,825	-73,173	145,0	1,7	Los Santos, Santander
6442	2020/03/16	05:04:46	6,804	-73,092	143,0	3,0	Los Santos, Santander
6443	2020/03/16	05:19:06	6,802	-73,194	144,0	1,7	Zapatoca, Santander
6444	2020/03/16	05:21:00	2,662	-76,173	4,0	0,7	Páez (Belalcázar), Cauca
6445	2020/03/16	05:38:21	10,231	-73,663	79,0	1,7	Valledupar, Cesar
6446	2020/03/16	05:41:24	6,857	-73,235	147,0	1,6	Zapatoca, Santander
6447	2020/03/16	05:42:16	6,809	-73,205	138,0	1,5	Zapatoca, Santander
6448	2020/03/16	05:53:04	1,956	-76,054	0,0	0,7	Pitalito, Huila
6449	2020/03/16	06:08:48	1,147	-78,52	1,0	1,2	Colombia-Ecuador
6450	2020/03/16	06:32:24	6,814	-73,15	148,0	2,2	Los Santos, Santander
6451	2020/03/16	06:45:35	5,554	-74,574	4,0	1,3	Puerto Salgar, Cundinamarca
6452	2020/03/16	06:47:09	6,79	-73,146	139,0	1,9	Los Santos, Santander
6453	2020/03/16	06:52:12	7,133	-75,846	16,0	1,3	Ituango, Antioquia
6454	2020/03/16	06:54:56	6,841	-73,203	148,0	1,6	Zapatoca, Santander
6455	2020/03/16	07:10:20	4,724	-75,959	56,0	1,2	Cartago, Valle del Cauca
6456	2020/03/16	07:11:56	6,783	-73,142	144,0	1,6	Los Santos, Santander
6457	2020/03/16	07:16:39	5,661	-77,34	20,0	1,4	Océano Pacífico
6458	2020/03/16	07:27:39	6,817	-73,184	141,0	1,6	Zapatoca, Santander
6459	2020/03/16	07:31:14	10,175	-73,814	58,0	1,6	El Copey, Cesar
6460	2020/03/16	07:35:39	6,814	-73,191	141,0	1,7	Zapatoca, Santander
6461	2020/03/16	07:42:06	4,646	-76,126	116,0	1,5	Versalles, Valle del Cauca
6462	2020/03/16	07:54:13	5,274	-73,747	144,0	2,1	Cucunubá, Cundinamarca
6463	2020/03/16	08:00:37	3,502	-74,22	3,0	1,3	Mesetas, Meta
6464	2020/03/16	08:18:40	10,187	-74,649	58,0	1,6	Zapayán, Magdalena
6465	2020/03/16	08:26:16	6,886	-73,196	138,0	1,7	Zapatoca, Santander
6466	2020/03/16	08:40:13	5,237	-76,51	46,0	1,2	Tadó, Chocó
6467	2020/03/16	08:51:49	6,781	-73,13	141,0	1,6	Los Santos, Santander
6468	2020/03/16	09:10:06	3,192	-74,522	29,0	1,3	Uribe, Meta
6469	2020/03/16	09:25:10	6,876	-73,214	147,0	1,9	Zapatoca, Santander
6470	2020/03/16	09:28:23	6,815	-73,244	142,0	1,6	Zapatoca, Santander
6471	2020/03/16	09:34:33	5,273	-74,042	118,0	1,6	San Cayetano, Cundinamarca
6472	2020/03/16	09:44:11	3,469	-74,18	6,0	1,0	Mesetas, Meta
6473	2020/03/16	09:52:02	1,959	-75,997	24,0	0,8	Elías, Huila
6474	2020/03/16	09:54:50	6,812	-73,161	149,0	2,0	Los Santos, Santander
6475	2020/03/16	10:07:46	5,754	-73,34	0,0	1,5	Cómbita, Boyacá
6476	2020/03/16	10:10:30	5,166	-76,09	72,0	2,1	Pueblo Rico, Risaralda
6477	2020/03/16	10:19:02	6,78	-73,14	140,0	1,6	Los Santos, Santander
6478	2020/03/16	10:28:30	6,818	-73,198	143,0	1,7	Zapatoca, Santander
6479	2020/03/16	10:33:02	3,467	-74,151	4,0	1,2	Mesetas, Meta
6480	2020/03/16	10:56:35	6,816	-73,149	147,0	3,0	Los Santos, Santander
6481	2020/03/16	10:59:36	2,984	-74,772	19,0	1,5	Uribe, Meta

N	FECHA	H:M:S	LAT	LON	Z	M	UBICACIÓN
6482	2020/03/16	11:08:48	1,095	-78,853	35,0	1,8	Colombia-Ecuador
6483	2020/03/16	11:11:37	6,825	-73,158	146,0	1,7	Los Santos, Santander
6484	2020/03/16	11:53:41	3,409	-74,164	4,0	1,2	Mesetas, Meta
6485	2020/03/16	11:58:55	4,608	-76,183	112,0	2,1	Versalles, Valle del Cauca
6486	2020/03/16	12:30:24	2,569	-75,512	5,0	1,4	Yaguará, Huila
6487	2020/03/16	12:33:05	6,798	-73,174	139,0	1,9	Los Santos, Santander
6488	2020/03/16	12:41:33	6,807	-73,2	140,0	1,7	Zapatoca, Santander
6489	2020/03/16	12:43:03	2,693	-84,251	28,0	4,9	Océano Pacifico
6490	2020/03/16	13:18:55	6,784	-73,138	146,0	2,5	Los Santos, Santander
6491	2020/03/16	13:34:38	5,34	-73,981	129,0	1,7	Carmen de Carupa, Cundinamarca
6492	2020/03/16	13:54:49	6,829	-73,166	148,0	1,6	Los Santos, Santander
6493	2020/03/16	14:00:42	3,963	-75,516	16,0	0,8	San Antonio, Tolima
6494	2020/03/16	14:22:26	6,863	-73,231	140,0	1,5	Zapatoca, Santander
6495	2020/03/16	14:41:34	6,801	-73,114	146,0	1,5	Los Santos, Santander
6496	2020/03/16	14:46:52	6,444	-76,807	0,0	1,8	Bojayá (Bellavista), Chocó
6497	2020/03/16	14:52:59	6,783	-73,19	150,0	1,5	Los Santos, Santander
6498	2020/03/16	15:06:32	3,454	-74,192	0,0	1,9	Mesetas, Meta
6499	2020/03/16	15:14:22	2,476	-75,561	17,0	1,4	Tesalia, Huila
6500	2020/03/16	16:10:00	10,196	-73,493	77,0	1,9	Valledupar, Cesar
6501	2020/03/16	16:50:07	8,402	-74,799	4,0	2,2	Guaranda, Sucre
6502	2020/03/16	17:08:12	6,813	-73,213	144,0	1,6	Zapatoca, Santander
6503	2020/03/16	17:13:39	3,981	-75,476	14,0	1,0	San Antonio, Tolima
6504	2020/03/16	17:20:58	6,791	-73,177	145,0	1,4	Los Santos, Santander
6505	2020/03/16	19:28:17	6,764	-73,087	152,0	2,7	Los Santos, Santander
6506	2020/03/16	20:36:18	3,452	-74,174	1,0	2,0	Mesetas, Meta
6507	2020/03/16	20:55:02	1,915	-76,03	17,0	1,1	Pitalito, Huila
6508	2020/03/16	21:11:40	6,809	-73,109	145,0	2,1	Los Santos, Santander
6509	2020/03/16	21:12:02	6,778	-73,109	149,0	2,2	Los Santos, Santander
6510	2020/03/16	23:24:16	6,824	-73,189	143,0	2,2	Zapatoca, Santander
6511	2020/03/16	23:51:14	3,149	-76,555	129,0	1,5	Jamundí, Valle del Cauca
6512	2020/03/17	00:34:02	6,826	-73,17	143,0	1,5	Los Santos, Santander
6513	2020/03/17	00:47:49	6,832	-73,176	147,0	2,1	Zapatoca, Santander
6514	2020/03/17	01:02:13	3,263	-74,716	5,0	1,3	Colombia, Huila
6515	2020/03/17	01:39:00	3,943	-76,346	111,0	1,9	Yotoco, Valle del Cauca
6516	2020/03/17	01:56:34	5,921	-74,049	93,0	1,2	La Belleza, Santander
6517	2020/03/17	02:06:31	3,482	-74,194	10,0	1,2	Mesetas, Meta
6518	2020/03/17	02:11:14	6,648	-76,79	11,0	2,3	Vigia del Fuerte, Antioquia
6519	2020/03/17	02:14:52	4,104	-76,256	138,0	1,9	Tuluá, Valle del Cauca
6520	2020/03/17	02:54:48	6,831	-73,135	146,0	4,2	Los Santos, Santander
6521	2020/03/17	03:39:22	6,7	-73,577	110,0	1,6	El Carmen, Santander
6522	2020/03/17	03:47:46	6,767	-73,186	144,0	2,0	Los Santos, Santander
6523	2020/03/17	03:56:09	8,701	-77,018	57,0	2,0	Mar Caribe
6524	2020/03/17	04:36:53	6,802	-73,151	147,0	1,5	Los Santos, Santander
6525	2020/03/17	04:43:48	6,318	-73,55	119,0	1,5	Santa Helena del Opón, Santander
6526	2020/03/17	04:59:24	6,779	-73,123	150,0	1,7	Los Santos, Santander
6527	2020/03/17	06:03:20	6,286	-73,738	110,0	1,4	Landázuri, Santander

N	FECHA	H:M:S	LAT	LON	Z	M	UBICACIÓN
6528	2020/03/17	06:10:02	6,804	-73,133	151,0	1,6	Los Santos, Santander
6529	2020/03/17	06:21:26	4,673	-76,043	90,0	1,5	Toro, Valle del Cauca
6530	2020/03/17	06:39:06	6,825	-73,178	147,0	2,1	Los Santos, Santander
6531	2020/03/17	07:00:51	5,828	-75,68	121,0	1,4	Fredonia, Antioquia
6532	2020/03/17	07:02:22	6,8	-73,177	145,0	1,7	Los Santos, Santander
6533	2020/03/17	07:27:43	6,172	-73,778	113,0	1,5	Bolívar, Santander
6534	2020/03/17	07:40:39	7,849	-73,44	4,0	1,7	San Alberto, Cesar
6535	2020/03/17	07:48:50	6,821	-73,19	144,0	1,6	Zapatoca, Santander
6536	2020/03/17	07:50:55	6,804	-73,175	144,0	1,5	Los Santos, Santander
6537	2020/03/17	08:11:43	3,399	-74,166	5,0	0,8	Mesetas, Meta
6538	2020/03/17	08:21:49	4,503	-76,606	29,0	1,6	Sipí, Chocó
6539	2020/03/17	08:29:34	5,83	-74,169	0,0	1,4	Otanche, Boyacá
6540	2020/03/17	08:30:56	3,812	-76,957	24,0	1,3	Buenaventura, Valle del Cauca
6541	2020/03/17	09:07:21	6,855	-73,184	137,0	1,7	Zapatoca, Santander
6542	2020/03/17	09:09:04	6,796	-73,167	142,0	1,4	Los Santos, Santander
6543	2020/03/17	09:17:39	5,867	-74,193	4,0	1,1	Otanche, Boyacá
6544	2020/03/17	10:19:41	6,826	-73,207	140,0	1,4	Zapatoca, Santander
6545	2020/03/17	10:53:33	3,419	-74,183	3,0	1,4	Mesetas, Meta
6546	2020/03/17	11:02:43	3,471	-74,165	4,0	1,3	Mesetas, Meta
6547	2020/03/17	11:11:29	2,734	-78,626	11,0	2,8	Océano Pacífico
6548	2020/03/17	11:19:14	7,328	-76,172	7,0	1,4	Ituango, Antioquia
6549	2020/03/17	11:22:02	6,989	-76,329	3,0	1,6	Dabeiba, Antioquia
6550	2020/03/17	11:30:34	6,301	-72,324	4,0	1,4	Tame, Arauca
6551	2020/03/17	12:36:48	3,931	-71,596	0,0	2,5	Puerto Gaitán, Meta
6552	2020/03/17	12:45:46	6,832	-73,179	138,0	1,9	Zapatoca, Santander
6553	2020/03/17	12:50:27	8,146	-74,301	13,0	1,9	Montecristo, Bolívar
6554	2020/03/17	12:52:38	6,052	-73,725	110,0	3,9	Vélez, Santander
6555	2020/03/17	13:52:38	6,07	-73,708	112,0	2,2	Vélez, Santander
6556	2020/03/17	14:08:03	6,791	-73,174	145,0	2,1	Los Santos, Santander
6557	2020/03/17	14:15:49	6,813	-76,182	4,0	1,7	Frontino, Antioquia
6558	2020/03/17	14:30:29	6,851	-73,124	148,0	2,7	Los Santos, Santander
6559	2020/03/17	14:39:13	5,296	-73,758	146,0	2,1	Lenguazaque, Cundinamarca
6560	2020/03/17	14:52:15	6,828	-73,131	146,0	2,2	Los Santos, Santander
6561	2020/03/17	15:05:01	4,808	-74,705	22,0	2,2	Beltrán, Cundinamarca
6562	2020/03/17	15:13:26	5,277	-72,674	0,0	1,8	Aguazul, Casanare
6563	2020/03/17	15:24:40	10,409	-75,172	14,0	2,5	San Estanislao, Bolívar
6564	2020/03/17	16:24:13	6,787	-73,164	142,0	1,7	Los Santos, Santander
6565	2020/03/17	16:30:16	3,491	-74,192	5,0	1,6	Mesetas, Meta
6566	2020/03/17	16:58:31	6,85	-76,152	0,0	2,3	Uramita, Antioquia
6567	2020/03/17	17:06:26	5,842	-73,085	0,0	1,5	Duitama, Boyacá
6568	2020/03/17	17:15:31	6,899	-73,263	132,0	1,9	Betulia, Santander
6569	2020/03/17	17:54:56	6,819	-73,128	143,0	2,3	Los Santos, Santander
6570	2020/03/17	18:05:48	1,906	-76,154	10,0	1,2	Isnos, Huila
6571	2020/03/17	19:23:11	6,822	-73,139	146,0	2,2	Los Santos, Santander
6572	2020/03/17	19:24:56	3,402	-74,137	4,0	1,2	Mesetas, Meta
6573	2020/03/17	20:13:56	3,41	-74,148	8,0	1,0	Mesetas, Meta

N	FECHA	H:M:S	LAT	LON	Z	M	UBICACIÓN
6574	2020/03/17	20:17:03	6,792	-73,107	140,0	2,4	Los Santos, Santander
6575	2020/03/17	20:17:50	3,864	-76,076	97,0	1,4	Buga, Valle del Cauca
6576	2020/03/17	21:24:04	2,264	-77,918	83,0	1,8	Santa Bárbara (Iscuandé), Nariño
6577	2020/03/17	22:06:47	6,787	-73,2	124,0	1,6	Los Santos, Santander
6578	2020/03/17	22:34:18	5,553	-75,648	91,0	1,8	Caramanta, Antioquia
6579	2020/03/17	22:34:24	5,263	-73,714	151,0	2,1	Lenguazaque, Cundinamarca
6580	2020/03/17	22:40:57	4,027	-76,645	69,0	1,4	El Litoral del San Juan (Docordó), Chocó
6581	2020/03/17	23:16:05	6,801	-73,171	141,0	1,9	Los Santos, Santander
6582	2020/03/17	23:17:28	6,813	-73,18	147,0	1,8	Los Santos, Santander
6583	2020/03/17	23:39:02	6,818	-73,189	143,0	1,8	Zapatoca, Santander
6584	2020/03/17	23:41:39	5,644	-74,095	100,0	1,9	San Pablo de Borbur, Boyacá
6585	2020/03/18	00:16:01	7,949	-74,049	64,0	1,7	Santa Rosa del Sur, Bolívar
6586	2020/03/18	00:31:27	7,362	-78,111	4,0	2,4	Panama
6587	2020/03/18	00:50:42	5,865	-74,185	12,0	0,9	Otanche, Boyacá
6588	2020/03/18	01:42:31	7,055	-76,932	16,0	1,4	Carmen del Darién (Curbaradó), Chocó
6589	2020/03/18	01:42:55	6,749	-73,522	110,0	1,6	El Carmen, Santander
6590	2020/03/18	02:05:30	5,78	-72,541	4,0	1,3	Pisva, Boyacá
6591	2020/03/18	02:25:41	3,031	-73,782	6,0	2,6	Vistahermosa, Meta
6592	2020/03/18	03:18:46	2,686	-79,652	0,0	2,5	Océano Pacífico
6593	2020/03/18	03:26:58	1,52	-78,13	73,0	1,8	Barbacoas, Nariño
6594	2020/03/18	03:31:09	3,43	-74,208	1,0	1,8	Mesetas, Meta
6595	2020/03/18	03:31:49	7,426	-73,31	133,0	1,9	Rionegro, Santander
6596	2020/03/18	03:36:55	3,541	-76,533	136,0	1,4	Yumbo, Valle del Cauca
6597	2020/03/18	03:48:16	6,811	-73,152	146,0	2,4	Los Santos, Santander
6598	2020/03/18	03:52:20	6,61	-76,133	58,0	1,5	Abriaquí, Antioquia
6599	2020/03/18	03:57:31	6,803	-73,146	144,0	1,5	Los Santos, Santander
6600	2020/03/18	04:28:47	6,257	-76,085	26,0	1,2	Urrao, Antioquia
6601	2020/03/18	04:49:29	5,321	-75,73	2,0	0,6	Quinchía, Risaralda
6602	2020/03/18	04:54:33	6,655	-76,366	0,0	1,9	Frontino, Antioquia
6603	2020/03/18	05:38:02	6,851	-73,132	151,0	1,4	Los Santos, Santander
6604	2020/03/18	05:43:05	6,75	-73,077	152,0	1,4	Los Santos, Santander
6605	2020/03/18	06:02:15	7,984	-72,671	4,0	2,2	El Zulia, Norte de Santander
6606	2020/03/18	06:06:07	2,674	-77,23	0,0	0,5	Timbiquí, Cauca
6607	2020/03/18	06:09:01	5,722	-73,978	106,0	1,4	Tununguá, Boyacá
6608	2020/03/18	06:09:44	6,827	-73,17	149,0	1,7	Los Santos, Santander
6609	2020/03/18	06:16:12	2,692	-78,438	13,0	2,0	Océano Pacífico
6610	2020/03/18	06:29:44	6,799	-76,252	0,0	1,3	Frontino, Antioquia
6611	2020/03/18	06:40:51	6,964	-73,242	136,0	2,0	Girón, Santander
6612	2020/03/18	06:44:01	6,846	-73,159	146,0	1,6	Los Santos, Santander
6613	2020/03/18	06:47:29	6,798	-73,162	145,0	1,7	Los Santos, Santander
6614	2020/03/18	07:09:42	6,816	-73,181	140,0	1,6	Los Santos, Santander
6615	2020/03/18	07:25:34	7,436	-73,204	129,0	1,8	Rionegro, Santander
6616	2020/03/18	07:27:16	7,338	-76,508	0,0	1,5	Mutatá, Antioquia
6617	2020/03/18	07:47:42	6,82	-73,152	148,0	2,2	Los Santos, Santander
6618	2020/03/18	07:49:47	6,802	-73,172	137,0	2,2	Los Santos, Santander
6619	2020/03/18	07:56:31	3,373	-74,148	5,0	1,2	Mesetas, Meta

N	FECHA	H:M:S	LAT	LON	Z	M	UBICACIÓN
6620	2020/03/18	08:07:41	4,524	-75,951	117,0	1,6	La Victoria, Valle del Cauca
6621	2020/03/18	08:08:46	6,846	-73,145	141,0	1,6	Los Santos, Santander
6622	2020/03/18	08:10:10	6,755	-73,104	148,0	1,5	Los Santos, Santander
6623	2020/03/18	08:19:56	3,592	-82,302	0,0	2,5	Océano Pacífico
6624	2020/03/18	08:29:08	5,647	-73,966	109,0	1,6	Pauna, Boyacá
6625	2020/03/18	09:04:56	6,541	-76,703	4,0	1,8	Vigia del Fuerte, Antioquia
6626	2020/03/18	09:29:38	9,68	-74,392	38,0	2,5	Nueva Granada, Magdalena
6627	2020/03/18	09:50:30	6,808	-73,188	143,0	1,6	Zapatoca, Santander
6628	2020/03/18	09:55:40	1,417	-79,404	21,0	2,2	Cerca de la Costa de Ecuador
6629	2020/03/18	10:06:03	6,833	-73,184	143,0	1,6	Zapatoca, Santander
6630	2020/03/18	11:05:00	6,811	-73,165	147,0	1,8	Los Santos, Santander
6631	2020/03/18	11:18:31	6,168	-76,604	19,0	1,5	Medio Atrato (Beté), Chocó
6632	2020/03/18	11:28:27	6,245	-73,436	123,0	1,6	Guadalupe, Santander
6633	2020/03/18	11:41:00	4,418	-76,222	114,0	1,8	Roldanillo, Valle del Cauca
6634	2020/03/18	12:11:48	6,856	-73,177	136,0	1,5	Zapatoca, Santander
6635	2020/03/18	12:32:22	6,814	-73,11	144,0	1,7	Los Santos, Santander
6636	2020/03/18	13:06:05	6,813	-73,113	151,0	3,2	Los Santos, Santander
6637	2020/03/18	14:18:13	2,379	-75,526	17,0	1,1	Gigante, Huila
6638	2020/03/18	15:12:39	2,399	-75,66	0,0	1,1	Paicol, Huila
6639	2020/03/18	16:02:13	5,953	-77,366	7,0	2,0	Océano Pacífico
6640	2020/03/18	16:09:40	6,867	-73,15	133,0	1,9	Los Santos, Santander
6641	2020/03/18	17:01:06	2,012	-75,956	12,0	0,9	Elías, Huila
6642	2020/03/18	17:04:43	6,404	-73,205	158,0	2,0	Páramo, Santander
6643	2020/03/18	17:19:22	6,797	-73,088	147,0	3,1	Los Santos, Santander
6644	2020/03/18	17:41:54	1,977	-76,022	2,0	0,9	Elías, Huila
6645	2020/03/18	17:56:44	6,822	-73,105	150,0	3,1	Los Santos, Santander
6646	2020/03/18	18:04:12	4,814	-76,408	103,0	1,5	San José del Palmar, Chocó
6647	2020/03/18	18:18:22	6,811	-73,361	125,0	1,9	San Vicente de Chucurí, Santander
6648	2020/03/18	18:36:55	7,142	-73,428	112,0	2,0	Girón, Santander
6649	2020/03/18	19:05:57	6,757	-73,528	109,0	1,7	El Carmen, Santander
6650	2020/03/18	19:11:13	1,073	-78,9	48,0	2,4	Colombia-Ecuador
6651	2020/03/18	19:22:09	6,012	-74,262	22,0	1,9	Puerto Boyacá, Boyacá
6652	2020/03/18	19:44:31	3,43	-74,18	4,0	1,4	Mesetas, Meta
6653	2020/03/18	22:32:14	3,469	-74,177	0,0	1,6	Mesetas, Meta
6654	2020/03/18	23:08:13	6,822	-73,166	136,0	1,7	Los Santos, Santander
6655	2020/03/18	23:21:08	3,49	-74,192	0,0	1,5	Mesetas, Meta
6656	2020/03/18	23:33:49	6,802	-73,146	138,0	1,8	Los Santos, Santander
6657	2020/03/19	00:11:48	5,017	-74,716	12,0	1,0	Guaduas, Cundinamarca
6658	2020/03/19	00:48:51	5,956	-73,617	124,0	1,4	Barbosa, Santander
6659	2020/03/19	01:06:51	5,246	-73,734	144,0	1,7	Cucunubá, Cundinamarca
6660	2020/03/19	01:53:43	3,468	-74,17	1,0	1,2	Mesetas, Meta
6661	2020/03/19	02:14:04	7,905	-76,838	23,0	1,6	Norte Colombia
6662	2020/03/19	02:24:31	8,026	-73,816	78,0	2,3	Puerto Wilches, Santander
6663	2020/03/19	03:04:50	3,482	-74,187	14,0	1,6	Mesetas, Meta
6664	2020/03/19	03:08:32	6,881	-76,713	15,0	1,9	Murindó, Antioquia
6665	2020/03/19	03:09:24	6,795	-73,18	144,0	1,7	Los Santos, Santander

N	FECHA	H:M:S	LAT	LON	Z	M	UBICACIÓN
6666	2020/03/19	03:32:00	6,542	-76,511	4,0	1,4	Frontino, Antioquia
6667	2020/03/19	03:36:58	5,589	-73,872	130,0	1,9	Caldas, Boyacá
6668	2020/03/19	03:41:43	6,95	-76,215	0,0	1,6	Uramita, Antioquia
6669	2020/03/19	03:44:36	6,486	-73,454	135,0	1,6	Simacota, Santander
6670	2020/03/19	03:44:47	6,924	-76,228	0,0	1,4	Dabeiba, Antioquia
6671	2020/03/19	03:47:30	7,21	-77,213	22,0	1,9	Riosucio, Chocó
6672	2020/03/19	03:58:59	6,856	-76,252	0,0	1,3	Dabeiba, Antioquia
6673	2020/03/19	05:07:42	6,776	-73,096	139,0	1,6	Los Santos, Santander
6674	2020/03/19	05:49:40	6,749	-73,05	152,0	1,6	Aratocha, Santander
6675	2020/03/19	05:56:33	6,834	-73,172	148,0	1,6	Los Santos, Santander
6676	2020/03/19	06:05:57	6,794	-73,167	146,0	1,6	Los Santos, Santander
6677	2020/03/19	06:08:37	6,083	-74,59	10,0	1,0	Puerto Nare, Antioquia
6678	2020/03/19	06:13:22	9,842	-75,525	20,0	1,8	San Onofre, Sucre
6679	2020/03/19	06:49:54	6,827	-73,177	147,0	1,8	Zapatoca, Santander
6680	2020/03/19	07:13:32	6,839	-73,158	146,0	2,4	Los Santos, Santander
6681	2020/03/19	08:19:23	6,848	-73,173	151,0	1,5	Zapatoca, Santander
6682	2020/03/19	08:41:04	2,698	-75,082	4,0	1,1	San Vicente del Caguán, Caquetá
6683	2020/03/19	08:47:37	6,807	-73,107	141,0	1,8	Los Santos, Santander
6684	2020/03/19	08:53:39	10,31	-73,381	100,0	2,0	Valledupar, Cesar
6685	2020/03/19	09:10:46	2,289	-75,396	2,0	1,1	Garzón, Huila
6686	2020/03/19	09:44:14	6,792	-73,179	144,0	1,3	Los Santos, Santander
6687	2020/03/19	10:23:45	2,36	-75,477	13,0	1,0	Gigante, Huila
6688	2020/03/19	10:33:28	6,841	-73,17	143,0	2,1	Zapatoca, Santander
6689	2020/03/19	10:55:53	6,812	-73,197	145,0	2,1	Zapatoca, Santander
6690	2020/03/19	11:13:03	6,781	-73,162	141,0	1,3	Los Santos, Santander
6691	2020/03/19	11:49:48	6,831	-73,11	149,0	2,6	Los Santos, Santander
6692	2020/03/19	12:17:08	7,375	-73,167	134,0	1,8	Rionegro, Santander
6693	2020/03/19	12:35:18	2,485	-75,458	17,0	1,2	Hobo, Huila
6694	2020/03/19	12:41:26	6,816	-73,138	153,0	2,6	Los Santos, Santander
6695	2020/03/19	13:30:24	7,401	-73,168	137,0	1,9	Rionegro, Santander
6696	2020/03/19	13:52:18	6,802	-73,173	147,0	1,9	Los Santos, Santander
6697	2020/03/19	14:14:53	6,877	-73,189	136,0	1,7	Zapatoca, Santander
6698	2020/03/19	14:52:06	1,93	-77,438	115,0	2,4	El Rosario, Nariño
6699	2020/03/19	15:30:55	7,406	-73,212	127,0	2,0	Rionegro, Santander
6700	2020/03/19	15:31:20	5,795	-76,046	45,0	1,0	Ciudad Bolívar, Antioquia
6701	2020/03/19	15:36:47	4,359	-76,513	21,0	2,0	Bolívar, Valle del Cauca
6702	2020/03/19	17:07:40	6,792	-73,17	151,0	1,4	Los Santos, Santander
6703	2020/03/19	17:15:44	6,814	-73,175	137,0	2,1	Los Santos, Santander
6704	2020/03/19	17:23:54	1,812	-79,053	12,0	2,2	Océano Pacifico
6705	2020/03/19	17:28:27	3,75	-76,949	10,0	2,0	Buenaventura, Valle del Cauca
6706	2020/03/19	17:49:49	6,818	-73,149	143,0	2,2	Los Santos, Santander
6707	2020/03/19	18:18:19	6,808	-73,17	135,0	1,7	Los Santos, Santander
6708	2020/03/19	18:37:01	3,442	-74,19	5,0	1,2	Mesetas, Meta
6709	2020/03/19	18:46:48	6,82	-73,246	142,0	1,7	Zapatoca, Santander
6710	2020/03/19	19:31:10	1,721	-76,517	4,0	1,8	Santa Rosa, Cauca
6711	2020/03/19	20:02:10	6,832	-76,127	0,0	2,3	Frontino, Antioquia

N	FECHA	H:M:S	LAT	LON	Z	M	UBICACIÓN
6712	2020/03/19	20:24:23	3,808	-75,686	3,0	2,4	Chaparral, Tolima
6713	2020/03/19	20:29:37	3,445	-74,204	9,0	1,6	Mesetas, Meta
6714	2020/03/19	20:36:54	6,815	-73,187	147,0	2,0	Zapatoca, Santander
6715	2020/03/19	20:37:56	3,795	-75,682	3,0	3,7	Chaparral, Tolima
6716	2020/03/19	20:41:25	3,823	-75,675	10,0	1,4	Chaparral, Tolima
6717	2020/03/19	20:47:49	3,845	-75,679	15,0	0,8	Chaparral, Tolima
6718	2020/03/19	20:50:19	3,822	-75,685	4,0	1,3	Chaparral, Tolima
6719	2020/03/19	20:53:15	3,844	-75,682	14,0	1,0	Chaparral, Tolima
6720	2020/03/19	20:56:02	3,805	-75,673	5,0	1,5	Chaparral, Tolima
6721	2020/03/19	21:01:31	3,818	-75,676	4,0	1,2	Chaparral, Tolima
6722	2020/03/19	21:10:48	6,796	-73,18	142,0	2,1	Los Santos, Santander
6723	2020/03/19	21:17:10	7,328	-72,677	150,0	1,9	Pamplona, Norte de Santander
6724	2020/03/19	21:27:21	3,814	-75,69	4,0	1,4	Chaparral, Tolima
6725	2020/03/19	21:31:46	3,861	-75,645	3,0	1,0	Chaparral, Tolima
6726	2020/03/19	21:54:39	6,869	-73,312	123,0	2,1	Zapatoca, Santander
6727	2020/03/19	22:00:46	6,891	-73,421	127,0	1,8	San Vicente de Chucurí, Santander
6728	2020/03/19	22:05:08	3,81	-75,7	5,0	1,2	Chaparral, Tolima
6729	2020/03/19	22:27:44	6,817	-73,158	145,0	2,6	Los Santos, Santander
6730	2020/03/19	22:32:26	6,79	-73,175	143,0	1,8	Los Santos, Santander
6731	2020/03/19	22:36:53	3,813	-75,68	4,0	1,8	Chaparral, Tolima
6732	2020/03/19	23:00:25	6,836	-73,185	146,0	2,0	Zapatoca, Santander
6733	2020/03/19	23:40:03	1,95	-76,025	14,0	1,7	Pitalito, Huila
6734	2020/03/19	23:41:05	6,818	-73,143	146,0	2,5	Los Santos, Santander
6735	2020/03/20	00:09:26	3,717	-75,592	32,0	0,7	Chaparral, Tolima
6736	2020/03/20	00:31:52	3,478	-74,166	0,0	1,2	Mesetas, Meta
6737	2020/03/20	00:34:53	6,686	-73,415	115,0	1,6	El Carmen, Santander
6738	2020/03/20	01:15:04	6,809	-73,168	146,0	1,8	Los Santos, Santander
6739	2020/03/20	01:24:32	5,987	-72,488	3,0	1,8	Chita, Boyacá
6740	2020/03/20	01:36:27	7,977	-73,542	98,0	1,6	San Martín, Cesar
6741	2020/03/20	01:36:58	6,798	-73,15	151,0	1,9	Los Santos, Santander
6742	2020/03/20	02:08:09	6,813	-73,208	137,0	1,5	Zapatoca, Santander
6743	2020/03/20	02:25:31	3,808	-75,662	31,0	0,9	Chaparral, Tolima
6744	2020/03/20	02:46:44	6,758	-73,095	145,0	1,8	Los Santos, Santander
6745	2020/03/20	03:02:00	6,818	-73,201	146,0	1,3	Zapatoca, Santander
6746	2020/03/20	03:14:43	3,826	-75,678	4,0	1,2	Chaparral, Tolima
6747	2020/03/20	03:26:42	3,475	-74,174	16,0	1,4	Mesetas, Meta
6748	2020/03/20	03:29:45	3,748	-78,626	20,0	2,0	Océano Pacífico
6749	2020/03/20	03:36:52	3,811	-75,685	10,0	0,9	Chaparral, Tolima
6750	2020/03/20	03:39:42	6,8	-73,13	144,0	2,0	Los Santos, Santander
6751	2020/03/20	04:02:34	1,176	-76,665	14,0	1,5	Mocóa, Putumayo
6752	2020/03/20	04:11:13	6,826	-73,206	147,0	1,9	Zapatoca, Santander
6753	2020/03/20	04:44:51	4,166	-76,259	133,0	1,7	Riofrio, Valle del Cauca
6754	2020/03/20	04:49:07	1,045	-78,757	39,0	1,8	Colombia-Ecuador
6755	2020/03/20	04:53:33	6,744	-73,136	139,0	1,6	Los Santos, Santander
6756	2020/03/20	05:11:11	3,806	-75,679	3,0	1,3	Chaparral, Tolima
6757	2020/03/20	05:21:41	5,904	-75,959	28,0	1,7	Ciudad Bolívar, Antioquia

N	FECHA	H:M:S	LAT	LON	Z	M	UBICACIÓN
6758	2020/03/20	05:32:24	8,688	-75,408	19,0	1,8	Sahagún, Córdoba
6759	2020/03/20	05:33:21	6,766	-73,086	143,0	1,7	Los Santos, Santander
6760	2020/03/20	05:40:44	6,235	-74,283	10,0	1,0	Cimitarra, Santander
6761	2020/03/20	05:46:16	6,826	-73,179	144,0	1,7	Zapatoca, Santander
6762	2020/03/20	06:02:14	6,807	-73,142	140,0	1,6	Los Santos, Santander
6763	2020/03/20	06:40:58	6,81	-73,154	144,0	1,7	Los Santos, Santander
6764	2020/03/20	06:48:10	2,031	-75,863	4,0	0,7	Timaná, Huila
6765	2020/03/20	07:03:15	6,748	-73,123	144,0	1,6	Los Santos, Santander
6766	2020/03/20	07:13:55	3,445	-74,163	0,0	1,3	Mesetas, Meta
6767	2020/03/20	07:17:52	5,716	-72,851	0,0	1,4	Monguí, Boyacá
6768	2020/03/20	07:32:38	6,825	-73,16	142,0	1,9	Los Santos, Santander
6769	2020/03/20	07:39:19	6,885	-73,34	108,0	1,4	San Vicente de Chucurí, Santander
6770	2020/03/20	07:52:00	6,834	-73,227	146,0	1,7	Zapatoca, Santander
6771	2020/03/20	07:57:57	6,802	-73,333	124,0	1,5	Zapatoca, Santander
6772	2020/03/20	08:10:34	6,842	-73,187	149,0	1,8	Zapatoca, Santander
6773	2020/03/20	08:26:00	6,783	-73,19	145,0	1,5	Los Santos, Santander
6774	2020/03/20	08:56:29	6,843	-73,143	147,0	2,7	Los Santos, Santander
6775	2020/03/20	09:21:11	6,813	-73,134	146,0	2,0	Los Santos, Santander
6776	2020/03/20	09:34:54	6,579	-72,21	0,0	2,1	Guicán, Boyacá
6777	2020/03/20	09:37:12	6,837	-73,13	145,0	1,6	Los Santos, Santander
6778	2020/03/20	09:51:50	6,774	-73,133	143,0	1,3	Los Santos, Santander
6779	2020/03/20	10:00:19	3,41	-74,183	4,0	1,1	Mesetas, Meta
6780	2020/03/20	10:05:48	7,427	-73,055	160,0	1,6	Matanza, Santander
6781	2020/03/20	10:09:20	6,815	-73,191	145,0	1,6	Zapatoca, Santander
6782	2020/03/20	10:13:15	6,251	-73,657	112,0	1,3	La Paz, Santander
6783	2020/03/20	10:34:26	6,832	-73,204	145,0	1,7	Zapatoca, Santander
6784	2020/03/20	10:42:46	3,416	-74,158	0,0	1,5	Mesetas, Meta
6785	2020/03/20	11:57:50	3,297	-74,328	10,0	1,3	Uribe, Meta
6786	2020/03/20	12:18:40	3,5	-74,176	6,0	1,4	Mesetas, Meta
6787	2020/03/20	12:48:55	3,845	-75,626	13,0	1,0	Chaparral, Tolima
6788	2020/03/20	13:19:08	3,854	-75,68	2,0	0,9	Chaparral, Tolima
6789	2020/03/20	13:25:13	6,807	-73,129	149,0	2,8	Los Santos, Santander
6790	2020/03/20	13:45:36	6,79	-73,167	142,0	1,4	Los Santos, Santander
6791	2020/03/20	13:52:55	4,852	-76,018	67,0	1,2	Ansermanuevo, Valle del Cauca
6792	2020/03/20	14:16:35	4,729	-76,762	17,0	1,8	Sipí, Chocó
6793	2020/03/20	14:54:02	7,233	-73,431	109,0	1,6	Sabana de Torres, Santander
6794	2020/03/20	15:00:32	6,497	-74,146	31,0	1,3	Cimitarra, Santander
6795	2020/03/20	15:13:59	5,582	-73,741	74,0	1,5	Chiquinquirá, Boyacá
6796	2020/03/20	16:14:08	8,202	-72,849	165,0	3,4	Sardinata, Norte de Santander
6797	2020/03/20	16:16:54	3,814	-75,678	4,0	1,4	Chaparral, Tolima
6798	2020/03/20	16:27:42	4,744	-76,101	88,0	1,8	Ansermanuevo, Valle del Cauca
6799	2020/03/20	16:32:50	3,82	-75,694	4,0	2,4	Chaparral, Tolima
6800	2020/03/20	16:34:29	3,824	-75,669	22,0	1,2	Chaparral, Tolima
6801	2020/03/20	17:35:16	2,021	-75,178	4,0	1,4	Puerto Rico, Caquetá
6802	2020/03/20	17:44:29	6,516	-73,727	100,0	1,4	Vélez, Santander
6803	2020/03/20	18:10:11	3,475	-74,192	3,0	1,3	Mesetas, Meta

N	FECHA	H:M:S	LAT	LON	Z	M	UBICACIÓN
6804	2020/03/20	18:24:43	6,986	-73,104	114,0	1,7	Piedecuesta, Santander
6805	2020/03/20	18:30:14	3,476	-74,184	2,0	1,9	Mesetas, Meta
6806	2020/03/20	18:47:13	6,791	-73,18	143,0	1,9	Los Santos, Santander
6807	2020/03/20	19:40:42	4,576	-76,405	65,0	1,2	Sipí, Chocó
6808	2020/03/20	19:43:49	4,363	-75,737	117,0	1,3	Buenavista, Quindío
6809	2020/03/20	19:53:52	2,834	-74,846	4,0	1,7	San Vicente del Caguán, Caquetá
6810	2020/03/20	20:39:57	6,771	-73,263	138,0	1,8	Zapatoca, Santander
6811	2020/03/20	21:21:42	6,749	-73,139	137,0	1,7	Los Santos, Santander
6812	2020/03/20	22:30:39	6,827	-73,12	146,0	3,2	Los Santos, Santander
6813	2020/03/20	22:36:05	4,352	-73,8	0,0	1,5	Quetame, Cundinamarca
6814	2020/03/20	23:03:10	2,114	-75,619	31,0	1,3	Garzón, Huila
6815	2020/03/20	23:04:55	4,532	-77,266	26,0	2,1	El Litoral del San Juan (Docordó), Chocó
6816	2020/03/20	23:18:34	3,766	-74,946	27,0	2,0	Prado, Tolima
6817	2020/03/20	23:45:11	5,918	-73,614	150,0	1,6	Moniquirá, Boyacá
6818	2020/03/21	00:15:55	6,544	-73,558	108,0	2,1	El Carmen, Santander
6819	2020/03/21	00:40:59	6,814	-73,184	142,0	2,7	Zapatoca, Santander
6820	2020/03/21	00:45:48	6,812	-73,13	150,0	2,0	Los Santos, Santander
6821	2020/03/21	00:49:46	1,829	-77,274	12,0	1,1	Mercaderes, Cauca
6822	2020/03/21	01:16:27	10,419	-74,068	74,0	1,8	Fundación, Magdalena
6823	2020/03/21	01:50:51	6,791	-73,14	148,0	3,3	Los Santos, Santander
6824	2020/03/21	01:58:52	6,825	-73,175	146,0	2,1	Los Santos, Santander
6825	2020/03/21	02:15:09	6,796	-73,197	143,0	1,5	Los Santos, Santander
6826	2020/03/21	02:44:56	7,033	-73,514	108,0	1,7	San Vicente de Chucurí, Santander
6827	2020/03/21	03:01:33	3,306	-78,166	19,0	1,9	Océano Pacífico
6828	2020/03/21	03:06:49	3,451	-78,251	20,0	1,6	Océano Pacífico
6829	2020/03/21	03:19:15	6,783	-73,216	140,0	1,6	Zapatoca, Santander
6830	2020/03/21	03:34:44	6,779	-73,092	149,0	1,6	Los Santos, Santander
6831	2020/03/21	03:39:11	10,885	-73,666	22,0	1,8	Santa Marta, Magdalena
6832	2020/03/21	03:47:19	6,79	-73,16	148,0	1,4	Los Santos, Santander
6833	2020/03/21	04:21:32	6,781	-73,156	146,0	1,6	Los Santos, Santander
6834	2020/03/21	04:24:55	3,493	-74,198	0,0	1,1	Mesetas, Meta
6835	2020/03/21	04:49:21	8,889	-73,758	85,0	1,6	Tamalameque, Cesar
6836	2020/03/21	04:55:53	5,108	-73,481	0,0	1,2	La Capilla, Boyacá
6837	2020/03/21	05:17:29	6,891	-73,216	139,0	1,6	Zapatoca, Santander
6838	2020/03/21	05:34:52	6,583	-73,514	113,0	1,8	El Carmen, Santander
6839	2020/03/21	05:39:21	6,955	-74,622	6,0	1,3	Remedios, Antioquia
6840	2020/03/21	05:40:55	6,84	-73,134	145,0	1,6	Los Santos, Santander
6841	2020/03/21	06:17:55	2,605	-77,135	5,0	0,7	El Tambo, Cauca
6842	2020/03/21	06:28:41	6,785	-73,185	154,0	1,5	Los Santos, Santander
6843	2020/03/21	06:33:38	6,756	-73,151	146,0	1,4	Los Santos, Santander
6844	2020/03/21	06:49:26	6,748	-73,15	148,0	1,6	Los Santos, Santander
6845	2020/03/21	06:59:44	6,481	-73,856	25,0	1,5	Cimitarra, Santander
6846	2020/03/21	07:00:14	1,042	-78,833	38,0	1,7	Colombia-Ecuador
6847	2020/03/21	07:01:07	6,817	-73,142	146,0	1,7	Los Santos, Santander
6848	2020/03/21	07:12:18	6,815	-73,205	142,0	1,3	Zapatoca, Santander
6849	2020/03/21	07:54:28	3,913	-76,363	122,0	1,3	Yotoco, Valle del Cauca

N	FECHA	H:M:S	LAT	LON	Z	M	UBICACIÓN
6850	2020/03/21	08:06:40	6,858	-73,181	145,0	2,2	Zapatoca, Santander
6851	2020/03/21	08:10:28	6,933	-77,039	4,0	1,5	Carmen del Darién (Curbaradó), Chocó
6852	2020/03/21	08:13:44	6,852	-73,197	145,0	1,6	Zapatoca, Santander
6853	2020/03/21	08:24:50	3,38	-74,148	4,0	1,2	Mesetas, Meta
6854	2020/03/21	08:37:33	6,809	-73,12	143,0	2,0	Los Santos, Santander
6855	2020/03/21	08:41:13	6,391	-73,452	13,0	1,2	Chima, Santander
6856	2020/03/21	08:44:27	6,835	-73,214	140,0	1,6	Zapatoca, Santander
6857	2020/03/21	08:47:23	5,201	-77,434	39,0	1,6	Océano Pacífico
6858	2020/03/21	09:04:02	6,8	-73,208	142,0	1,6	Zapatoca, Santander
6859	2020/03/21	09:21:33	6,85	-73,177	141,0	1,6	Zapatoca, Santander
6860	2020/03/21	09:36:36	6,904	-74,64	5,0	1,5	Vegachí, Antioquia
6861	2020/03/21	11:35:38	6,786	-73,131	144,0	1,6	Los Santos, Santander
6862	2020/03/21	11:40:40	6,053	-73,735	112,0	1,4	Vélez, Santander
6863	2020/03/21	11:57:44	6,131	-73,69	116,0	1,4	Vélez, Santander
6864	2020/03/21	12:33:37	6,74	-73,094	139,0	1,5	Los Santos, Santander
6865	2020/03/21	12:35:07	4,067	-76,145	138,0	1,6	Tuluá, Valle del Cauca
6866	2020/03/21	13:40:00	3,688	-77,397	29,0	2,3	Océano Pacífico
6867	2020/03/21	13:49:23	6,844	-73,184	146,0	1,5	Zapatoca, Santander
6868	2020/03/21	14:23:06	9,415	-73,442	114,0	2,1	Chiriguáná, Cesar
6869	2020/03/21	14:40:27	1,751	-79,598	37,0	2,1	Océano Pacífico
6870	2020/03/21	14:51:01	3,39	-74,116	16,0	1,5	Mesetas, Meta
6871	2020/03/21	15:00:31	6,519	-73,779	94,0	1,4	Vélez, Santander
6872	2020/03/21	15:13:35	6,801	-73,176	139,0	1,5	Los Santos, Santander
6873	2020/03/21	15:29:12	6,812	-73,168	146,0	1,6	Los Santos, Santander
6874	2020/03/21	16:20:48	5,272	-73,759	147,0	2,2	Cucunubá, Cundinamarca
6875	2020/03/21	16:54:45	6,836	-73,199	143,0	1,9	Zapatoca, Santander
6876	2020/03/21	17:14:26	3,339	-78,169	17,0	1,7	Océano Pacífico
6877	2020/03/21	17:46:26	4,358	-75,199	37,0	1,2	Ibagué, Tolima
6878	2020/03/21	17:58:39	6,825	-73,124	147,0	2,0	Los Santos, Santander
6879	2020/03/21	18:11:38	3,458	-74,198	0,0	1,4	Mesetas, Meta
6880	2020/03/21	18:13:32	6,829	-73,194	141,0	1,9	Zapatoca, Santander
6881	2020/03/21	18:23:05	6,799	-73,124	151,0	1,9	Los Santos, Santander
6882	2020/03/21	18:33:16	6,889	-73,179	143,0	1,7	Zapatoca, Santander
6883	2020/03/21	19:16:01	6,802	-73,18	144,0	1,8	Los Santos, Santander
6884	2020/03/21	19:42:31	6,816	-73,167	143,0	2,0	Los Santos, Santander
6885	2020/03/21	19:43:31	6,762	-73,12	140,0	2,0	Los Santos, Santander
6886	2020/03/21	20:00:25	6,775	-73,198	139,0	1,6	Los Santos, Santander
6887	2020/03/21	20:06:24	4,091	-76,329	29,0	1,2	Riofrío, Valle del Cauca
6888	2020/03/21	20:58:08	5,67	-74,292	20,0	0,9	Yacopí, Cundinamarca
6889	2020/03/21	20:59:19	7,19	-77,962	16,0	2,5	Panama-Colombia
6890	2020/03/21	21:09:06	6,833	-73,188	143,0	1,7	Zapatoca, Santander
6891	2020/03/21	21:10:49	4,529	-78,351	10,0	1,6	Océano Pacífico
6892	2020/03/21	21:12:22	6,322	-76,085	16,0	1,5	Urrao, Antioquia
6893	2020/03/21	21:38:18	6,791	-73,283	154,0	1,9	Zapatoca, Santander
6894	2020/03/21	22:31:40	6,808	-73,208	138,0	1,8	Zapatoca, Santander
6895	2020/03/21	22:38:45	6,8	-73,116	148,0	3,1	Los Santos, Santander

N	FECHA	H:M:S	LAT	LON	Z	M	UBICACIÓN
6896	2020/03/21	22:59:30	4,43	-76,519	89,0	2,8	Sipí, Chocó
6897	2020/03/21	23:00:18	6,798	-73,154	142,0	2,0	Los Santos, Santander
6898	2020/03/21	23:06:10	10,05	-73,132	122,0	2,2	Agustín Codazzi, Cesar
6899	2020/03/21	23:14:55	2,627	-75,435	31,0	1,2	Campoalegre, Huila
6900	2020/03/21	23:31:00	6,011	-72,41	0,0	3,0	Chita, Boyacá
6901	2020/03/21	23:36:15	6,77	-73,154	136,0	1,6	Los Santos, Santander
6902	2020/03/22	00:06:18	6,996	-76,244	36,0	1,4	Dabeiba, Antioquia
6903	2020/03/22	00:36:42	5,854	-72,594	0,0	1,7	Socotá, Boyacá
6904	2020/03/22	00:45:57	2,078	-75,72	5,0	1,4	Altamira, Huila
6905	2020/03/22	01:10:20	2,59	-79,431	10,0	2,3	Océano Pacífico
6906	2020/03/22	01:11:18	6,787	-73,2	146,0	1,5	Los Santos, Santander
6907	2020/03/22	01:18:43	7,52	-72,466	0,0	1,5	Norte Colombia
6908	2020/03/22	01:42:19	7,627	-73,154	145,0	3,1	Cáchira, Norte de Santander
6909	2020/03/22	02:21:48	6,787	-73,19	145,0	1,6	Los Santos, Santander
6910	2020/03/22	02:22:23	7,78	-73,258	127,0	1,6	La Esperanza, Norte de Santander
6911	2020/03/22	02:53:48	6,812	-73,402	123,0	1,7	San Vicente de Chucurí, Santander
6912	2020/03/22	03:01:23	6,62	-73,275	152,0	1,2	Galán, Santander
6913	2020/03/22	03:15:04	3,634	-73,888	26,0	2,2	El Castillo, Meta
6914	2020/03/22	03:18:00	6,81	-73,178	141,0	2,3	Los Santos, Santander
6915	2020/03/22	03:26:46	6,81	-73,2	140,0	1,6	Zapatoca, Santander
6916	2020/03/22	03:28:00	6,818	-73,192	144,0	1,9	Zapatoca, Santander
6917	2020/03/22	03:33:23	6,8	-73,208	142,0	1,7	Zapatoca, Santander
6918	2020/03/22	03:33:44	3,289	-76,444	136,0	1,4	Puerto Tejada, Cauca
6919	2020/03/22	03:37:32	3,422	-78,153	17,0	1,4	Océano Pacífico
6920	2020/03/22	04:04:21	5,208	-76,3	71,0	0,9	Tadó, Chocó
6921	2020/03/22	04:08:29	6,787	-73,157	140,0	1,3	Los Santos, Santander
6922	2020/03/22	04:13:29	6,81	-73,192	141,0	1,8	Zapatoca, Santander
6923	2020/03/22	04:18:02	6,822	-73,192	146,0	1,6	Zapatoca, Santander
6924	2020/03/22	04:27:40	5,296	-74,839	17,0	1,2	Mariquita, Tolima
6925	2020/03/22	04:47:46	6,811	-73,204	145,0	1,6	Zapatoca, Santander
6926	2020/03/22	05:00:26	6,766	-73,152	138,0	1,4	Los Santos, Santander
6927	2020/03/22	05:04:42	8,274	-73,306	126,0	1,3	Ocaña, Norte de Santander
6928	2020/03/22	05:23:13	6,813	-73,2	142,0	1,4	Zapatoca, Santander
6929	2020/03/22	05:35:00	6,774	-73,084	7,0	2,9	Los Santos, Santander
6930	2020/03/22	05:40:02	8,329	-73,25	131,0	1,7	La Playa, Norte de Santander
6931	2020/03/22	05:52:02	3,816	-75,684	22,0	1,2	Chaparral, Tolima
6932	2020/03/22	06:02:52	6,815	-73,208	143,0	1,5	Zapatoca, Santander
6933	2020/03/22	06:13:22	3,478	-74,17	4,0	1,5	Mesetas, Meta
6934	2020/03/22	06:53:14	4,088	-73,961	2,0	2,0	Acacías, Meta
6935	2020/03/22	06:59:14	5,545	-77,843	12,0	2,8	Océano Pacífico
6936	2020/03/22	07:02:42	6,815	-73,14	146,0	2,2	Los Santos, Santander
6937	2020/03/22	07:06:34	6,456	-75,914	3,0	1,2	Santa Fe de Antioquia, Antioquia
6938	2020/03/22	07:17:53	6,804	-73,17	142,0	1,5	Los Santos, Santander
6939	2020/03/22	07:43:25	10,885	-72,124	160,0	2,3	Venezuela
6940	2020/03/22	08:20:53	7,62	-73,141	149,0	1,6	Cáchira, Norte de Santander
6941	2020/03/22	08:37:51	6,8	-73,172	146,0	1,5	Los Santos, Santander

N	FECHA	H:M:S	LAT	LON	Z	M	UBICACIÓN
6942	2020/03/22	09:48:42	6,572	-73,636	111,0	1,4	El Carmen, Santander
6943	2020/03/22	09:55:15	6,479	-75,961	10,0	1,2	Santa Fe de Antioquia, Antioquia
6944	2020/03/22	10:05:37	6,586	-73,553	119,0	1,4	El Carmen, Santander
6945	2020/03/22	10:08:05	6,816	-73,183	143,0	1,8	Los Santos, Santander
6946	2020/03/22	10:17:30	6,759	-73,167	142,0	1,5	Los Santos, Santander
6947	2020/03/22	10:20:54	2,954	-74,733	4,0	2,2	Uribe, Meta
6948	2020/03/22	10:37:24	6,855	-73,2	148,0	2,8	Zapatoca, Santander
6949	2020/03/22	10:50:20	6,788	-73,186	146,0	1,5	Los Santos, Santander
6950	2020/03/22	10:53:12	5,857	-72,238	2,0	1,8	Támara, Casanare
6951	2020/03/22	11:04:12	5,26	-74,919	0,0	1,2	Mariquita, Tolima
6952	2020/03/22	11:44:17	6,816	-73,161	149,0	1,8	Los Santos, Santander
6953	2020/03/22	12:26:42	6,822	-73,368	123,0	1,7	San Vicente de Chucurí, Santander
6954	2020/03/22	12:37:17	4,006	-75,57	4,0	1,6	Roncesvalles, Tolima
6955	2020/03/22	12:58:31	6,788	-73,16	148,0	1,4	Los Santos, Santander
6956	2020/03/22	13:08:19	6,826	-73,111	145,0	2,0	Los Santos, Santander
6957	2020/03/22	13:20:21	3,318	-74,306	1,0	1,3	Uribe, Meta
6958	2020/03/22	13:49:41	6,781	-73,159	140,0	1,5	Los Santos, Santander
6959	2020/03/22	13:59:43	6,794	-73,167	140,0	1,7	Los Santos, Santander
6960	2020/03/22	14:11:53	6,809	-73,052	149,0	2,8	Los Santos, Santander
6961	2020/03/22	14:39:01	6,735	-73,104	142,0	1,7	Los Santos, Santander
6962	2020/03/22	14:59:06	3,43	-74,147	17,0	1,3	Mesetas, Meta
6963	2020/03/22	15:08:52	6,582	-73,733	77,0	1,4	Simacota, Santander
6964	2020/03/22	15:19:02	6,843	-76,148	0,0	1,2	Uramita, Antioquia
6965	2020/03/22	15:36:30	6,825	-73,126	149,0	2,6	Los Santos, Santander
6966	2020/03/22	15:44:50	6,805	-73,13	138,0	1,4	Los Santos, Santander
6967	2020/03/22	16:04:30	6,833	-73,144	150,0	2,4	Los Santos, Santander
6968	2020/03/22	16:27:59	6,839	-73,208	140,0	1,7	Zapatoca, Santander
6969	2020/03/22	16:56:05	9,668	-73,47	0,0	0,6	La Jagua de Ibirico, Cesar
6970	2020/03/22	17:32:39	3,463	-74,223	0,0	1,3	Mesetas, Meta
6971	2020/03/22	17:40:29	3,889	-73,933	29,0	1,2	Cubarral, Meta
6972	2020/03/22	17:44:35	6,835	-73,192	142,0	2,1	Zapatoca, Santander
6973	2020/03/22	18:02:45	4,365	-76,334	80,0	1,6	Bolívar, Valle del Cauca
6974	2020/03/22	18:02:57	6,365	-73,743	89,0	1,3	Landázuri, Santander
6975	2020/03/22	18:45:29	6,812	-73,196	145,0	1,7	Zapatoca, Santander
6976	2020/03/22	18:54:22	8,289	-73,447	110,0	2,3	Rio de Oro, Cesar
6977	2020/03/22	19:12:27	5,435	-73,797	134,0	2,0	Susa, Cundinamarca
6978	2020/03/22	19:17:57	6,818	-73,188	140,0	1,8	Zapatoca, Santander
6979	2020/03/22	20:03:37	2,63	-78,057	51,0	1,6	Océano Pacífico
6980	2020/03/22	20:12:57	3,276	-74,363	17,0	1,9	Uribe, Meta
6981	2020/03/22	21:04:13	6,884	-73,344	120,0	2,2	San Vicente de Chucurí, Santander
6982	2020/03/22	21:08:45	3,464	-74,185	5,0	1,4	Mesetas, Meta
6983	2020/03/22	21:10:32	3,925	-76,918	31,0	1,3	Buenaventura, Valle del Cauca
6984	2020/03/22	21:22:42	2,037	-75,873	30,0	0,9	Elías, Huila
6985	2020/03/22	22:00:18	5,966	-76,197	55,0	1,4	Quibdó, Chocó
6986	2020/03/22	22:01:30	6,82	-73,208	139,0	1,6	Zapatoca, Santander
6987	2020/03/22	22:12:30	6,818	-73,166	142,0	1,7	Los Santos, Santander

N	FECHA	H:M:S	LAT	LON	Z	M	UBICACIÓN
6988	2020/03/22	22:28:50	3,434	-74,18	11,0	1,3	Mesetas, Meta
6989	2020/03/22	22:31:29	6,814	-73,189	142,0	1,6	Zapatoca, Santander
6990	2020/03/22	22:49:50	6,79	-73,176	137,0	2,2	Los Santos, Santander
6991	2020/03/22	23:17:49	6,822	-73,159	146,0	2,9	Los Santos, Santander
6992	2020/03/22	23:32:59	4,729	-74,822	30,0	1,1	Ambalema, Tolima
6993	2020/03/22	23:40:06	6,793	-73,205	150,0	1,8	Zapatoca, Santander
6994	2020/03/22	23:53:12	3,452	-74,22	2,0	2,5	Mesetas, Meta
6995	2020/03/23	00:00:03	7,752	-77,014	54,0	1,7	Turbo, Antioquia
6996	2020/03/23	00:55:28	3,482	-74,186	1,0	1,3	Mesetas, Meta
6997	2020/03/23	01:05:04	5,402	-76,724	37,0	1,4	El Cantón del San Pablo (Managrú), Chocó
6998	2020/03/23	01:26:50	3,807	-77,049	16,0	2,7	Buenaventura, Valle del Cauca
6999	2020/03/23	01:46:11	6,07	-74,234	16,0	1,0	Bolivar, Santander
7000	2020/03/23	01:47:47	4,704	-76,132	90,0	2,5	Argelia, Valle del Cauca
7001	2020/03/23	02:06:38	6,744	-73,15	138,0	1,6	Los Santos, Santander
7002	2020/03/23	02:16:14	6,796	-76,174	0,0	2,1	Frontino, Antioquia
7003	2020/03/23	02:27:59	3,437	-74,241	8,0	1,3	Mesetas, Meta
7004	2020/03/23	02:35:37	11,058	-76,265	20,0	2,2	Mar Caribe
7005	2020/03/23	02:38:45	4,013	-78,392	12,0	1,9	Océano Pacífico
7006	2020/03/23	02:46:19	3,506	-74,191	23,0	1,5	Mesetas, Meta
7007	2020/03/23	02:59:35	6,804	-73,156	142,0	1,7	Los Santos, Santander
7008	2020/03/23	03:01:03	6,776	-73,148	147,0	1,7	Los Santos, Santander
7009	2020/03/23	03:05:12	4,037	-78,355	6,0	2,1	Océano Pacífico
7010	2020/03/23	03:11:28	10,749	-72,993	66,0	1,6	San Juan del Cesar, la Guajira
7011	2020/03/23	03:13:30	6,828	-73,164	142,0	2,7	Los Santos, Santander
7012	2020/03/23	03:26:31	4,418	-77,01	32,0	1,5	El Litoral del San Juan (Docordó), Chocó
7013	2020/03/23	03:48:38	6,892	-76,288	0,0	1,4	Dabeiba, Antioquia
7014	2020/03/23	04:14:35	2,025	-75,795	5,0	1,4	Altamira, Huila
7015	2020/03/23	04:22:29	6,086	-74,449	69,0	1,0	Puerto Boyacá, Boyacá
7016	2020/03/23	04:51:29	5,666	-73,983	108,0	1,2	Pauna, Boyacá
7017	2020/03/23	05:01:18	3,956	-76,102	31,0	1,4	San Pedro, Valle del Cauca
7018	2020/03/23	05:10:00	6,813	-76,158	0,0	2,6	Frontino, Antioquia
7019	2020/03/23	05:23:20	6,796	-73,158	151,0	1,8	Los Santos, Santander
7020	2020/03/23	05:23:30	6,805	-73,15	153,0	1,7	Los Santos, Santander
7021	2020/03/23	05:45:19	11,177	-72,12	0,0	2,0	Cerca de la Costa de Colombia
7022	2020/03/23	05:51:08	6,792	-73,146	152,0	1,7	Los Santos, Santander
7023	2020/03/23	05:53:46	6,825	-73,214	144,0	1,7	Zapatoca, Santander
7024	2020/03/23	05:55:54	6,724	-74,174	156,0	1,5	Cimitarra, Santander
7025	2020/03/23	06:24:30	6,811	-73,177	148,0	1,7	Los Santos, Santander
7026	2020/03/23	06:26:23	6,86	-73,14	149,0	1,6	Los Santos, Santander
7027	2020/03/23	06:29:41	6,802	-73,166	141,0	1,8	Los Santos, Santander
7028	2020/03/23	07:01:12	6,807	-73,188	138,0	1,7	Los Santos, Santander
7029	2020/03/23	07:42:24	3,273	-76,394	130,0	1,4	Puerto Tejada, Cauca
7030	2020/03/23	07:47:47	4,002	-71,3	0,0	2,8	Puerto Gaitán, Meta
7031	2020/03/23	07:50:37	6,822	-73,148	143,0	2,2	Los Santos, Santander
7032	2020/03/23	08:45:05	6,788	-73,19	146,0	1,5	Los Santos, Santander
7033	2020/03/23	08:51:40	6,789	-73,148	141,0	1,7	Los Santos, Santander

N	FECHA	H:M:S	LAT	LON	Z	M	UBICACIÓN
7034	2020/03/23	08:52:34	7,942	-73,308	147,0	2,3	San Alberto, Cesar
7035	2020/03/23	08:57:19	4,024	-71,538	0,0	2,2	Puerto Gaitán, Meta
7036	2020/03/23	09:26:14	6,793	-73,088	149,0	1,9	Los Santos, Santander
7037	2020/03/23	09:28:11	3,796	-76,158	116,0	1,4	Ginebra, Valle del Cauca
7038	2020/03/23	09:57:40	6,862	-73,339	127,0	1,6	Zapatoca, Santander
7039	2020/03/23	10:17:14	6,81	-73,232	140,0	1,5	Zapatoca, Santander
7040	2020/03/23	10:36:22	6,828	-73,164	146,0	2,6	Los Santos, Santander
7041	2020/03/23	11:05:49	6,802	-73,156	144,0	1,8	Los Santos, Santander
7042	2020/03/23	11:14:49	3,478	-74,212	4,0	1,7	Mesetas, Meta
7043	2020/03/23	11:29:13	3,48	-74,196	7,0	1,3	Mesetas, Meta
7044	2020/03/23	12:25:32	6,802	-73,15	147,0	2,0	Los Santos, Santander
7045	2020/03/23	12:34:13	6,711	-73,186	147,0	1,7	Barichara, Santander
7046	2020/03/23	12:41:28	3,455	-74,162	18,0	0,9	Mesetas, Meta
7047	2020/03/23	14:02:34	3,422	-74,17	10,0	1,7	Mesetas, Meta
7048	2020/03/23	14:06:28	6,585	-74,296	16,0	1,3	Cimitarra, Santander
7049	2020/03/23	14:40:01	6,806	-73,15	144,0	2,9	Los Santos, Santander
7050	2020/03/23	15:03:27	8,313	-73,562	98,0	3,2	Aguachica, Cesar
7051	2020/03/23	15:43:42	10,307	-72,752	127,0	1,9	Venezuela
7052	2020/03/23	16:26:50	6,831	-73,704	87,0	1,4	San Vicente de Chucurí, Santander
7053	2020/03/23	17:35:59	6,813	-73,178	138,0	1,8	Los Santos, Santander
7054	2020/03/23	17:37:03	3,508	-74,571	0,0	1,0	Uribe, Meta
7055	2020/03/23	17:43:54	5,914	-73,638	91,0	1,6	Barbosa, Santander
7056	2020/03/23	18:14:23	7,044	-77,111	31,0	1,9	Carmen del Darién (Curbaradó), Chocó
7057	2020/03/23	18:15:20	6,816	-73,129	143,0	2,8	Los Santos, Santander
7058	2020/03/23	18:29:42	6,703	-73,076	142,0	1,9	Aratocha, Santander
7059	2020/03/23	18:42:44	2,051	-75,87	1,0	1,0	Tarqui, Huila
7060	2020/03/23	19:15:20	3,524	-74,46	20,0	1,7	Uribe, Meta
7061	2020/03/23	20:20:09	7,231	-73,922	9,0	2,5	Yondó (Casabe), Antioquia
7062	2020/03/23	20:34:44	7,248	-73,923	5,0	1,0	Yondó (Casabe), Antioquia
7063	2020/03/23	20:42:00	6,773	-73,104	152,0	2,5	Los Santos, Santander
7064	2020/03/23	21:32:25	3,572	-74,362	19,0	1,5	Uribe, Meta
7065	2020/03/23	21:54:26	3,484	-74,553	26,0	1,4	Uribe, Meta
7066	2020/03/23	21:58:11	7,245	-73,929	7,0	1,2	Yondó (Casabe), Antioquia
7067	2020/03/23	22:28:56	6,952	-76,027	7,0	1,2	Uramita, Antioquia
7068	2020/03/23	23:03:17	6,844	-73,172	139,0	2,0	Zapatoca, Santander
7069	2020/03/23	23:03:58	7,448	-73,197	133,0	2,7	El Playón, Santander
7070	2020/03/23	23:11:54	6,77	-73,163	142,0	1,8	Los Santos, Santander
7071	2020/03/23	23:25:43	7,73	-72,048	6,0	2,3	Norte Colombia
7072	2020/03/23	23:55:15	3,478	-74,205	0,0	1,0	Mesetas, Meta
7073	2020/03/24	00:31:48	3,902	-72,871	0,0	2,0	Puerto López, Meta
7074	2020/03/24	00:42:58	6,81	-73,188	145,0	1,5	Zapatoca, Santander
7075	2020/03/24	01:07:14	6,829	-73,197	145,0	1,5	Zapatoca, Santander
7076	2020/03/24	01:50:23	5,824	-74,204	27,0	0,9	Otanche, Boyacá
7077	2020/03/24	01:56:31	6,736	-76,429	0,0	1,2	Frontino, Antioquia
7078	2020/03/24	02:02:19	5,399	-74,946	11,0	0,9	Samaná, Caldas
7079	2020/03/24	02:17:00	6,83	-73,214	141,0	1,7	Zapatoca, Santander

N	FECHA	H:M:S	LAT	LON	Z	M	UBICACIÓN
7080	2020/03/24	02:24:26	5,617	-72,622	2,0	1,3	Labranzagrande, Boyacá
7081	2020/03/24	02:45:58	6,823	-73,126	147,0	2,8	Los Santos, Santander
7082	2020/03/24	02:59:54	6,802	-73,143	138,0	1,6	Los Santos, Santander
7083	2020/03/24	03:16:54	4,263	-76,304	127,0	3,2	Trujillo, Valle del Cauca
7084	2020/03/24	03:22:13	6,801	-73,194	141,0	1,6	Zapatoca, Santander
7085	2020/03/24	03:47:40	6,815	-73,154	146,0	1,5	Los Santos, Santander
7086	2020/03/24	03:56:22	4,296	-76,02	152,0	1,6	Sevilla, Valle del Cauca
7087	2020/03/24	04:11:36	13,183	-81,62	0,0	2,4	Mar Caribe
7088	2020/03/24	04:31:28	3,252	-75,247	7,0	1,4	Aipe, Huila
7089	2020/03/24	04:35:28	1,05	-78,77	38,0	2,9	Colombia-Ecuador
7090	2020/03/24	04:41:15	7,42	-72,349	5,0	1,1	Norte Colombia
7091	2020/03/24	05:13:42	6,79	-73,167	146,0	1,6	Los Santos, Santander
7092	2020/03/24	05:38:11	3,496	-74,224	0,0	1,1	Mesetas, Meta
7093	2020/03/24	05:38:44	10,606	-73,135	99,0	1,8	Valledupar, Cesar
7094	2020/03/24	05:46:28	3,906	-76,288	120,0	1,7	Buga, Valle del Cauca
7095	2020/03/24	06:03:57	6,788	-73,141	148,0	2,0	Los Santos, Santander
7096	2020/03/24	06:18:43	6,828	-73,145	149,0	2,2	Los Santos, Santander
7097	2020/03/24	06:20:44	6,832	-73,194	147,0	1,6	Zapatoca, Santander
7098	2020/03/24	06:41:00	6,8	-73,135	146,0	1,5	Los Santos, Santander
7099	2020/03/24	07:31:16	6,803	-73,187	145,0	1,5	Los Santos, Santander
7100	2020/03/24	07:40:29	6,469	-77,688	25,0	2,0	Océano Pacífico
7101	2020/03/24	07:52:08	6,831	-76,701	0,0	3,3	Murindó, Antioquia
7102	2020/03/24	07:54:05	6,823	-73,121	147,0	2,2	Los Santos, Santander
7103	2020/03/24	08:00:53	6,816	-73,136	152,0	1,6	Los Santos, Santander
7104	2020/03/24	08:45:50	6,815	-73,16	145,0	2,6	Los Santos, Santander
7105	2020/03/24	08:49:15	7,15	-75,588	0,0	1,4	Briceno, Antioquia
7106	2020/03/24	09:03:03	5,616	-73,386	0,0	2,1	Motavita, Boyacá
7107	2020/03/24	10:08:32	3,357	-74,635	16,0	3,4	Colombia, Huila
7108	2020/03/24	10:27:45	3,354	-74,631	0,0	2,3	Uribe, Meta
7109	2020/03/24	12:00:48	3,417	-74,611	2,0	1,5	Colombia, Huila
7110	2020/03/24	13:05:54	3,471	-74,196	13,0	1,5	Mesetas, Meta
7111	2020/03/24	13:07:34	4,699	-75,997	56,0	1,5	Cartago, Valle del Cauca
7112	2020/03/24	13:07:46	4,774	-73,263	0,0	1,5	Santa María, Boyacá
7113	2020/03/24	13:33:48	1,964	-75,935	0,0	2,4	Timaná, Huila
7114	2020/03/24	13:38:34	7,643	-75,821	0,0	1,2	Puerto Libertador, Córdoba
7115	2020/03/24	13:45:17	6,774	-73,124	139,0	1,8	Los Santos, Santander
7116	2020/03/24	14:04:52	3,745	-76,671	4,0	1,3	Dagua, Valle del Cauca
7117	2020/03/24	14:31:20	7,325	-77,257	38,0	2,0	Riosucio, Chocó
7118	2020/03/24	14:58:08	6,792	-73,178	139,0	2,2	Los Santos, Santander
7119	2020/03/24	15:05:44	5,617	-73,532	146,0	1,5	Villa de Leiva, Boyacá
7120	2020/03/24	15:07:53	6,775	-73,182	137,0	1,4	Los Santos, Santander
7121	2020/03/24	15:18:42	11,226	-72,654	67,0	1,8	Riohacha, la Guajira
7122	2020/03/24	15:21:26	3,367	-74,601	40,0	1,4	Uribe, Meta
7123	2020/03/24	15:54:10	6,814	-73,175	146,0	3,2	Los Santos, Santander
7124	2020/03/24	16:12:07	3,727	-79,297	25,0	1,8	Océano Pacífico
7125	2020/03/24	17:45:41	3,447	-74,211	9,0	2,0	Mesetas, Meta

N	FECHA	H:M:S	LAT	LON	Z	M	UBICACIÓN
7126	2020/03/24	17:52:56	3,449	-74,199	10,0	1,0	Mesetas, Meta
7127	2020/03/24	17:54:35	6,812	-73,184	141,0	2,0	Los Santos, Santander
7128	2020/03/24	18:10:45	6,838	-73,227	137,0	1,9	Zapatoca, Santander
7129	2020/03/24	18:49:55	6,693	-74,451	22,0	1,1	Puerto Berrío, Antioquia
7130	2020/03/24	19:01:59	11,064	-72,788	0,0	2,1	Hato Nuevo, la Guajira
7131	2020/03/24	19:11:44	7,563	-73,786	78,0	1,7	Puerto Wilches, Santander
7132	2020/03/24	19:45:36	10,054	-72,964	128,0	2,8	Agustín Codazzi, Cesar
7133	2020/03/24	20:03:09	5,382	-75,721	4,0	0,7	Quinchía, Risaralda
7134	2020/03/24	20:24:13	6,812	-73,184	145,0	1,5	Los Santos, Santander
7135	2020/03/24	20:43:24	3,415	-74,233	12,0	1,2	Mesetas, Meta
7136	2020/03/24	20:45:18	3,788	-75,807	4,0	1,5	Chaparral, Tolima
7137	2020/03/24	20:53:50	5,649	-75,907	39,0	1,3	Andes, Antioquia
7138	2020/03/24	21:04:23	2,258	-75,796	4,0	1,7	Pital, Huila
7139	2020/03/24	22:51:37	5,769	-73,963	94,0	2,0	Florián, Santander
7140	2020/03/24	23:16:20	6,798	-76,31	2,0	1,1	Dabeiba, Antioquia
7141	2020/03/24	23:42:03	5,852	-73,806	99,0	1,3	Jesús María, Santander
7142	2020/03/24	23:47:40	3,398	-74,095	23,0	1,1	Mesetas, Meta
7143	2020/03/25	00:39:04	6,804	-73,435	110,0	1,7	San Vicente de Chucurí, Santander
7144	2020/03/25	00:42:00	6,831	-73,208	146,0	2,5	Zapatoca, Santander
7145	2020/03/25	00:54:52	6,568	-73,56	107,0	1,6	El Carmen, Santander
7146	2020/03/25	01:00:44	7,359	-74,171	4,0	1,6	San Pablo, Bolívar
7147	2020/03/25	01:09:53	6,589	-73,142	21,0	0,9	San Gil, Santander
7148	2020/03/25	01:17:24	6,806	-73,151	145,0	2,1	Los Santos, Santander
7149	2020/03/25	01:29:57	2,941	-79,768	25,0	2,1	Océano Pacífico
7150	2020/03/25	02:01:09	6,814	-73,24	141,0	1,5	Zapatoca, Santander
7151	2020/03/25	02:04:53	6,812	-73,182	144,0	1,7	Los Santos, Santander
7152	2020/03/25	02:09:34	5,27	-73,805	141,0	2,4	Ubaté, Cundinamarca
7153	2020/03/25	02:11:37	6,837	-73,178	142,0	2,6	Zapatoca, Santander
7154	2020/03/25	02:20:52	5,362	-75,743	5,0	0,5	Quinchía, Risaralda
7155	2020/03/25	04:03:20	5,272	-78,116	62,0	3,2	Océano Pacífico
7156	2020/03/25	04:17:20	6,327	-73,538	119,0	2,0	Santa Helena del Opón, Santander
7157	2020/03/25	04:42:49	6,814	-73,177	145,0	2,1	Los Santos, Santander
7158	2020/03/25	04:59:52	6,313	-73,742	105,0	1,6	Vélez, Santander
7159	2020/03/25	05:03:56	6,762	-73,191	148,0	1,9	Villanueva, Santander
7160	2020/03/25	05:07:21	6,853	-73,163	148,0	2,2	Los Santos, Santander
7161	2020/03/25	05:09:27	3,418	-74,161	11,0	1,6	Mesetas, Meta
7162	2020/03/25	05:20:54	6,958	-76,242	0,0	1,3	Dabeiba, Antioquia
7163	2020/03/25	05:58:58	3,448	-74,198	6,0	1,4	Mesetas, Meta
7164	2020/03/25	06:16:46	6,812	-73,167	147,0	1,6	Los Santos, Santander
7165	2020/03/25	06:18:18	6,02	-73,84	99,0	1,2	El Peñón, Santander
7166	2020/03/25	06:22:07	6,838	-73,191	147,0	1,9	Zapatoca, Santander
7167	2020/03/25	06:32:50	7,242	-76,093	0,0	1,1	Ituango, Antioquia
7168	2020/03/25	06:34:51	6,82	-73,25	147,0	1,4	Zapatoca, Santander
7169	2020/03/25	06:39:38	1,941	-75,914	11,0	0,7	Timaná, Huila
7170	2020/03/25	06:40:03	6,83	-73,16	143,0	1,8	Los Santos, Santander
7171	2020/03/25	06:50:29	6,831	-73,168	141,0	2,8	Los Santos, Santander

N	FECHA	H:M:S	LAT	LON	Z	M	UBICACIÓN
7172	2020/03/25	06:52:45	6,828	-73,108	151,0	1,6	Los Santos, Santander
7173	2020/03/25	06:55:54	6,765	-73,231	138,0	1,4	Zapatoca, Santander
7174	2020/03/25	07:04:29	6,81	-73,146	132,0	1,3	Los Santos, Santander
7175	2020/03/25	07:18:10	7,327	-76,265	0,0	1,7	Ituango, Antioquia
7176	2020/03/25	07:32:05	6,216	-73,832	102,0	1,2	Landázuri, Santander
7177	2020/03/25	07:36:19	6,844	-73,134	149,0	1,7	Los Santos, Santander
7178	2020/03/25	07:47:28	6,822	-73,162	149,0	1,8	Los Santos, Santander
7179	2020/03/25	07:51:30	6,828	-73,152	136,0	1,5	Los Santos, Santander
7180	2020/03/25	08:00:36	6,832	-73,206	149,0	2,3	Zapatoca, Santander
7181	2020/03/25	08:03:53	6,653	-73,582	3,0	1,2	El Carmen, Santander
7182	2020/03/25	08:11:21	5,25	-73,772	147,0	1,5	Cucunubá, Cundinamarca
7183	2020/03/25	08:57:42	7,124	-73,352	116,0	1,7	Girón, Santander
7184	2020/03/25	09:10:17	3,429	-74,181	6,0	1,0	Mesetas, Meta
7185	2020/03/25	09:19:57	6,991	-75,986	6,0	1,2	Uramita, Antioquia
7186	2020/03/25	09:23:05	3,472	-74,166	13,0	0,9	Mesetas, Meta
7187	2020/03/25	09:29:24	2,314	-75,409	18,0	1,3	Gigante, Huila
7188	2020/03/25	09:34:56	4,852	-74,535	3,0	0,8	Bituima, Cundinamarca
7189	2020/03/25	09:43:42	2,95	-74,782	19,0	0,9	Uribe, Meta
7190	2020/03/25	09:47:41	6,249	-73,708	110,0	1,4	Vélez, Santander
7191	2020/03/25	10:00:47	6,822	-73,18	144,0	1,9	Los Santos, Santander
7192	2020/03/25	10:18:19	6,844	-73,149	149,0	1,4	Los Santos, Santander
7193	2020/03/25	10:46:28	7,702	-73,299	131,0	2,0	La Esperanza, Norte de Santander
7194	2020/03/25	11:11:05	5,331	-75,806	4,0	1,4	Guática, Risaralda
7195	2020/03/25	11:17:02	3,393	-74,119	22,0	1,4	Mesetas, Meta
7196	2020/03/25	11:26:18	5,292	-73,777	151,0	2,3	Ubaté, Cundinamarca
7197	2020/03/25	11:50:53	2,923	-78,082	6,0	1,4	Océano Pacífico
7198	2020/03/25	11:53:30	7,543	-73,064	154,0	1,8	Suratá, Santander
7199	2020/03/25	12:21:19	2,259	-75,795	2,0	2,0	Pital, Huila
7200	2020/03/25	12:24:44	6,8	-76,727	19,0	2,4	Murindó, Antioquia
7201	2020/03/25	12:31:40	4,669	-74,498	5,0	1,1	La Mesa, Cundinamarca
7202	2020/03/25	12:36:47	6,786	-73,185	148,0	1,7	Los Santos, Santander
7203	2020/03/25	13:02:46	3,44	-74,221	32,0	1,2	Mesetas, Meta
7204	2020/03/25	13:08:37	2,916	-78,081	5,0	1,5	Océano Pacífico
7205	2020/03/25	13:26:42	11,068	-73,741	13,0	1,7	Santa Marta, Magdalena
7206	2020/03/25	13:34:12	3,531	-74,257	0,0	1,5	Mesetas, Meta
7207	2020/03/25	13:54:28	6,823	-73,125	147,0	2,6	Los Santos, Santander
7208	2020/03/25	14:06:05	6,711	-72,867	133,0	1,5	San Andrés, Santander
7209	2020/03/25	14:15:33	6,801	-73,201	144,0	1,4	Zapatoca, Santander
7210	2020/03/25	14:16:33	2,117	-77,18	1,0	0,7	Balboa, Cauca
7211	2020/03/25	15:31:54	6,758	-76,699	21,0	1,5	Murindó, Antioquia
7212	2020/03/25	15:46:14	2,305	-75,775	4,0	1,6	Agrado, Huila
7213	2020/03/25	16:00:20	3,46	-74,202	2,0	1,2	Mesetas, Meta
7214	2020/03/25	16:00:53	6,811	-73,146	146,0	1,8	Los Santos, Santander
7215	2020/03/25	16:17:12	6,837	-73,177	146,0	2,1	Zapatoca, Santander
7216	2020/03/25	16:48:57	6,801	-73,168	145,0	1,7	Los Santos, Santander
7217	2020/03/25	17:33:03	6,547	-73,406	108,0	1,1	Hato, Santander

N	FECHA	H:M:S	LAT	LON	Z	M	UBICACIÓN
7218	2020/03/25	18:05:57	6,78	-73,162	134,0	1,6	Los Santos, Santander
7219	2020/03/25	18:13:33	5,259	-76,181	93,0	1,4	Tadó, Chocó
7220	2020/03/25	18:19:53	6,539	-73,572	108,0	2,0	Simacota, Santander
7221	2020/03/25	19:08:12	7,299	-72,916	88,0	1,8	Vetas, Santander
7222	2020/03/25	19:20:19	6,833	-73,206	143,0	2,2	Zapatoca, Santander
7223	2020/03/25	19:48:52	6,744	-73,179	134,0	1,5	Villanueva, Santander
7224	2020/03/25	20:08:50	6,843	-73,191	142,0	1,7	Zapatoca, Santander
7225	2020/03/25	20:25:58	6,921	-75,239	3,0	1,1	Guadalupe, Antioquia
7226	2020/03/25	20:59:40	3,462	-74,203	12,0	1,3	Mesetas, Meta
7227	2020/03/25	21:18:04	2,009	-75,872	30,0	0,8	Timaná, Huila
7228	2020/03/25	21:18:08	6,821	-73,187	139,0	2,2	Zapatoca, Santander
7229	2020/03/25	21:21:31	6,8	-76,709	5,0	2,2	Murindó, Antioquia
7230	2020/03/25	21:59:18	3,031	-76,363	18,0	1,1	Caloto, Cauca
7231	2020/03/25	22:03:31	6,76	-73,188	131,0	1,6	Villanueva, Santander
7232	2020/03/25	22:12:02	5,829	-75,318	44,0	1,0	Abejorral, Antioquia
7233	2020/03/25	22:26:31	7,329	-75,444	22,0	1,8	Valdivia, Antioquia
7234	2020/03/25	23:20:08	6,187	-73,712	133,0	1,4	Vélez, Santander
7235	2020/03/25	23:24:43	5,655	-74,256	35,0	1,2	Otanche, Boyacá
7236	2020/03/25	23:53:13	6,808	-73,178	146,0	1,8	Los Santos, Santander
7237	2020/03/26	00:10:19	3,437	-74,196	0,0	2,0	Mesetas, Meta
7238	2020/03/26	00:15:00	7,372	-78,124	12,0	2,7	Panama
7239	2020/03/26	00:36:16	6,799	-73,143	144,0	1,8	Los Santos, Santander
7240	2020/03/26	00:38:07	7,272	-73,939	19,0	1,6	Yondó (Casabe), Antioquia
7241	2020/03/26	01:06:34	3,344	-74,274	56,0	1,2	Mesetas, Meta
7242	2020/03/26	01:24:19	6,836	-73,174	147,0	2,0	Zapatoca, Santander
7243	2020/03/26	01:45:34	2,316	-75,698	3,0	1,0	Agrado, Huila
7244	2020/03/26	02:15:36	2,451	-75,554	13,0	1,2	Gigante, Huila
7245	2020/03/26	02:20:48	2,568	-75,425	0,0	1,1	Hobo, Huila
7246	2020/03/26	02:21:34	7,345	-75,623	57,0	1,3	Ituango, Antioquia
7247	2020/03/26	02:54:11	6,806	-73,173	146,0	1,6	Los Santos, Santander
7248	2020/03/26	03:00:56	6,852	-73,159	143,0	2,3	Los Santos, Santander
7249	2020/03/26	03:08:53	3,392	-76,629	5,0	1,2	Cali, Valle del Cauca
7250	2020/03/26	03:15:05	6,327	-73,698	113,0	1,5	La Paz, Santander
7251	2020/03/26	03:39:15	4,863	-74,546	17,0	0,9	Bituima, Cundinamarca
7252	2020/03/26	03:47:20	6,833	-73,168	145,0	2,2	Los Santos, Santander
7253	2020/03/26	04:13:04	6,818	-73,145	134,0	1,5	Los Santos, Santander
7254	2020/03/26	04:17:57	6,122	-73,72	127,0	1,3	Vélez, Santander
7255	2020/03/26	04:23:28	6,782	-73,096	144,0	1,6	Los Santos, Santander
7256	2020/03/26	04:24:24	6,82	-73,192	148,0	1,7	Zapatoca, Santander
7257	2020/03/26	04:32:08	6,16	-73,656	114,0	1,4	La Paz, Santander
7258	2020/03/26	04:38:01	3,955	-75,491	32,0	1,1	San Antonio, Tolima
7259	2020/03/26	04:44:07	4,42	-74,824	4,0	1,2	Nariño, Cundinamarca
7260	2020/03/26	04:48:56	5,771	-78,368	40,0	2,1	Océano Pacifico
7261	2020/03/26	04:52:25	7,132	-73,412	112,0	1,4	Girón, Santander
7262	2020/03/26	04:59:03	6,751	-73,135	141,0	1,6	Los Santos, Santander
7263	2020/03/26	05:05:13	6,921	-73,144	127,0	1,6	Girón, Santander

N	FECHA	H:M:S	LAT	LON	Z	M	UBICACIÓN
7264	2020/03/26	05:17:09	2,683	-75,01	4,0	1,2	San Vicente del Caguán, Caquetá
7265	2020/03/26	05:24:15	6,835	-73,19	144,0	2,5	Zapatoca, Santander
7266	2020/03/26	05:32:06	6,852	-76,167	0,0	1,4	Uramita, Antioquia
7267	2020/03/26	05:33:54	6,812	-73,191	146,0	1,6	Zapatoca, Santander
7268	2020/03/26	05:34:39	6,811	-73,178	145,0	1,8	Los Santos, Santander
7269	2020/03/26	05:47:00	6,787	-73,166	145,0	1,4	Los Santos, Santander
7270	2020/03/26	05:53:55	6,844	-73,19	147,0	1,9	Zapatoca, Santander
7271	2020/03/26	05:54:53	3,956	-76,982	83,0	1,6	Buenaventura, Valle del Cauca
7272	2020/03/26	05:57:19	6,81	-73,197	143,0	1,8	Zapatoca, Santander
7273	2020/03/26	06:02:19	5,107	-76,212	100,0	1,2	San José del Palmar, Chocó
7274	2020/03/26	06:07:44	5,26	-73,728	150,0	1,9	Lenguazaque, Cundinamarca
7275	2020/03/26	06:48:25	3,412	-74,164	0,0	1,1	Mesetas, Meta
7276	2020/03/26	06:51:02	1,85	-75,964	2,0	1,5	Pitalito, Huila
7277	2020/03/26	07:01:54	6,847	-76,182	0,0	1,6	Uramita, Antioquia
7278	2020/03/26	07:12:19	5,414	-74,062	119,0	1,4	Coper, Boyacá
7279	2020/03/26	07:53:17	8,254	-72,924	148,0	1,9	Sardinata, Norte de Santander
7280	2020/03/26	08:01:41	3,368	-74,632	24,0	1,2	Uribe, Meta
7281	2020/03/26	08:03:39	3,816	-75,674	4,0	1,4	Chaparral, Tolima
7282	2020/03/26	08:04:26	4,513	-74,964	0,0	1,6	Alvarado, Tolima
7283	2020/03/26	08:07:22	8,703	-73,511	105,0	1,2	La Gloria, Cesar
7284	2020/03/26	08:22:38	6,793	-73,156	150,0	1,6	Los Santos, Santander
7285	2020/03/26	08:22:56	5,548	-75,898	0,0	0,7	Andes, Antioquia
7286	2020/03/26	08:35:02	5,633	-77,944	4,0	3,0	Océano Pacífico
7287	2020/03/26	08:38:42	7,219	-73,394	112,0	1,6	Sabana de Torres, Santander
7288	2020/03/26	08:45:18	7,17	-75,669	19,0	1,2	Ituango, Antioquia
7289	2020/03/26	08:55:41	6,784	-73,176	144,0	2,4	Los Santos, Santander
7290	2020/03/26	09:24:45	6,774	-73,19	146,0	1,9	Los Santos, Santander
7291	2020/03/26	10:02:41	3,475	-74,227	8,0	1,1	Mesetas, Meta
7292	2020/03/26	10:38:29	6,324	-73,705	101,0	1,6	La Paz, Santander
7293	2020/03/26	10:40:48	6,84	-73,185	147,0	1,9	Zapatoca, Santander
7294	2020/03/26	10:48:34	6,001	-75,298	4,0	1,4	Carmen de Viboral, Antioquia
7295	2020/03/26	11:00:36	3,394	-74,18	13,0	1,4	Mesetas, Meta
7296	2020/03/26	11:18:30	6,142	-73,715	111,0	1,4	Vélez, Santander
7297	2020/03/26	11:52:41	5,298	-73,75	154,0	1,9	Lenguazaque, Cundinamarca
7298	2020/03/26	12:04:36	3,381	-74,448	17,0	1,6	Uribe, Meta
7299	2020/03/26	12:47:27	3,344	-74,13	24,0	1,4	Mesetas, Meta
7300	2020/03/26	13:05:35	6,815	-73,181	144,0	1,8	Los Santos, Santander
7301	2020/03/26	13:20:35	8,989	-73,702	92,0	2,0	Tamalameque, Cesar
7302	2020/03/26	13:36:11	3,417	-74,148	14,0	1,2	Mesetas, Meta
7303	2020/03/26	13:42:09	4,657	-74,987	31,0	1,3	Alvarado, Tolima
7304	2020/03/26	14:03:43	10,172	-73,208	110,0	1,6	San Diego, Cesar
7305	2020/03/26	14:23:42	6,806	-73,138	145,0	1,6	Los Santos, Santander
7306	2020/03/26	15:46:35	5,289	-73,751	146,0	3,1	Lenguazaque, Cundinamarca
7307	2020/03/26	16:16:09	3,411	-74,175	0,0	1,2	Mesetas, Meta
7308	2020/03/26	16:19:17	1,873	-76,001	4,0	1,4	Pitalito, Huila
7309	2020/03/26	16:54:14	3,456	-74,206	4,0	1,2	Mesetas, Meta

N	FECHA	H:M:S	LAT	LON	Z	M	UBICACIÓN
7310	2020/03/26	17:04:21	6,838	-76,685	4,0	2,1	Murindó, Antioquia
7311	2020/03/26	17:12:05	11,438	-72,531	57,0	1,9	Maicao, la Guajira
7312	2020/03/26	17:12:10	4,9	-76,284	98,0	2,0	San José del Palmar, Chocó
7313	2020/03/26	17:22:06	10,516	-73,69	68,0	1,7	Fundación, Magdalena
7314	2020/03/26	17:35:41	3,411	-74,176	0,0	1,3	Mesetas, Meta
7315	2020/03/26	18:11:38	6,063	-74,247	25,0	1,1	Bolívar, Santander
7316	2020/03/26	18:23:27	5,718	-74,283	82,0	0,9	Otanche, Boyacá
7317	2020/03/26	18:36:09	6,79	-73,202	136,0	1,4	Zapatoca, Santander
7318	2020/03/26	18:45:34	4,766	-75,739	21,0	0,8	Pereira, Risaralda
7319	2020/03/26	18:52:27	6,818	-73,214	141,0	1,7	Zapatoca, Santander
7320	2020/03/26	20:13:03	6,823	-73,149	148,0	2,4	Los Santos, Santander
7321	2020/03/26	20:38:44	5,26	-74,09	21,0	1,4	San Cayetano, Cundinamarca
7322	2020/03/26	20:39:57	6,799	-73,19	128,0	1,7	Los Santos, Santander
7323	2020/03/26	21:09:37	6,88	-73,188	141,0	1,7	Zapatoca, Santander
7324	2020/03/26	21:34:39	6,808	-73,152	148,0	3,5	Los Santos, Santander
7325	2020/03/26	21:52:53	5,202	-77,889	39,0	2,0	Océano Pacífico

Tabla 4.1: Eventos durante enero-junio de 2020

N	FECHA	H:M:S	LAT	LON	Z	M	UBICACIÓN
7326	2020/03/26	22:00:15	6,796	-76,319	2,0	1,2	Dabeiba, Antioquia
7327	2020/03/26	22:24:08	4,926	-74,792	15,0	1,2	Ambalema, Tolima
7328	2020/03/26	22:27:25	7,361	-78,501	16,0	2,5	Panama
7329	2020/03/26	23:38:58	6,286	-76,764	45,0	2,4	Vigia del Fuerte, Antioquia
7330	2020/03/27	00:06:14	2,011	-76,09	24,0	1,0	Saladoblanco, Huila
7331	2020/03/27	00:39:34	7,05	-75,986	32,0	1,4	Dabeiba, Antioquia
7332	2020/03/27	00:44:13	7,127	-73,393	54,0	1,6	Girón, Santander
7333	2020/03/27	01:43:36	3,503	-74,162	8,0	3,7	Mesetas, Meta
7334	2020/03/27	01:54:03	5,711	-76,684	42,0	1,6	Quibdó, Chocó
7335	2020/03/27	02:02:23	2,501	-75,339	34,0	1,3	Algeciras, Huila
7336	2020/03/27	02:04:53	6,747	-73,083	164,0	1,6	Los Santos, Santander
7337	2020/03/27	02:06:18	6,761	-73,076	170,0	1,7	Los Santos, Santander
7338	2020/03/27	02:14:08	3,597	-75,698	0,0	1,3	Rioblanco, Tolima
7339	2020/03/27	02:35:14	6,27	-76,137	41,0	1,2	Urrao, Antioquia
7340	2020/03/27	02:54:33	6,785	-73,085	168,0	1,6	Los Santos, Santander
7341	2020/03/27	02:54:51	3,481	-74,204	1,0	1,7	Mesetas, Meta
7342	2020/03/27	02:57:19	6,822	-73,152	170,0	1,6	Los Santos, Santander
7343	2020/03/27	03:02:10	3,503	-74,178	9,0	1,1	Mesetas, Meta
7344	2020/03/27	03:31:35	6,424	-73,587	141,0	1,6	Santa Helena del Opón, Santander
7345	2020/03/27	03:42:28	6,823	-73,104	170,0	1,8	Los Santos, Santander
7346	2020/03/27	03:56:22	6,76	-73,59	127,0	1,8	El Carmen, Santander
7347	2020/03/27	04:07:09	6,821	-73,183	147,0	1,6	Zapatoca, Santander
7348	2020/03/27	04:17:43	6,813	-73,139	147,0	1,5	Los Santos, Santander
7349	2020/03/27	04:21:49	3,73	-76,904	57,0	1,2	Buenaventura, Valle del Cauca
7350	2020/03/27	04:29:47	10,448	-73,352	87,0	1,8	Valledupar, Cesar
7351	2020/03/27	04:55:10	6,86	-73,24	148,0	1,5	Zapatoca, Santander

N	FECHA	H:M:S	LAT	LON	Z	M	UBICACIÓN
7352	2020/03/27	04:59:34	6,359	-73,701	113,0	1,6	Vélez, Santander
7353	2020/03/27	05:20:36	3,487	-74,222	0,0	1,1	Mesetas, Meta
7354	2020/03/27	05:55:22	6,816	-73,15	141,0	1,6	Los Santos, Santander
7355	2020/03/27	06:00:40	6,812	-73,167	151,0	1,7	Los Santos, Santander
7356	2020/03/27	06:10:58	6,819	-73,136	147,0	2,4	Los Santos, Santander
7357	2020/03/27	06:55:51	6,82	-73,203	147,0	1,5	Zapatoca, Santander
7358	2020/03/27	06:57:57	3,494	-74,206	0,0	2,1	Mesetas, Meta
7359	2020/03/27	07:02:53	6,578	-74,268	68,0	1,1	Cimitarra, Santander
7360	2020/03/27	07:15:22	6,851	-73,132	146,0	3,2	Los Santos, Santander
7361	2020/03/27	07:41:51	6,835	-73,199	148,0	1,6	Zapatoca, Santander
7362	2020/03/27	07:46:31	2,053	-77,248	119,0	1,4	Balboa, Cauca
7363	2020/03/27	07:48:47	4,174	-76,383	128,0	1,8	Trujillo, Valle del Cauca
7364	2020/03/27	07:51:55	6,824	-73,127	149,0	3,0	Los Santos, Santander
7365	2020/03/27	07:58:51	6,836	-73,138	148,0	1,7	Los Santos, Santander
7366	2020/03/27	08:04:37	6,814	-73,128	136,0	1,6	Los Santos, Santander
7367	2020/03/27	08:13:52	8,413	-72,893	137,0	1,2	Sardinata, Norte de Santander
7368	2020/03/27	08:26:35	3,494	-74,187	13,0	0,8	Mesetas, Meta
7369	2020/03/27	08:42:25	8,548	-75,299	0,0	1,7	San Marcos, Sucre
7370	2020/03/27	08:42:46	6,968	-76,235	0,0	1,4	Dabeiba, Antioquia
7371	2020/03/27	08:57:48	6,332	-74,557	23,0	1,3	Puerto Berrio, Antioquia
7372	2020/03/27	09:05:19	10,748	-73,678	54,0	1,7	Aracataca, Magdalena
7373	2020/03/27	09:10:15	3,54	-74,34	6,0	1,3	Uribe, Meta
7374	2020/03/27	09:14:25	6,816	-73,166	148,0	2,0	Los Santos, Santander
7375	2020/03/27	09:15:55	6,823	-73,192	147,0	1,4	Zapatoca, Santander
7376	2020/03/27	09:18:15	7,261	-73,115	148,0	1,8	Rionegro, Santander
7377	2020/03/27	09:26:36	1,889	-76,801	4,0	0,8	Almaguer, Cauca
7378	2020/03/27	09:44:01	6,844	-73,188	148,0	2,0	Zapatoca, Santander
7379	2020/03/27	09:50:16	4,346	-76,244	126,0	1,6	Bolívar, Valle del Cauca
7380	2020/03/27	09:51:34	2,283	-75,391	24,0	1,1	El Paujil, Caquetá
7381	2020/03/27	10:11:12	5,278	-73,767	144,0	1,9	Cucunubá, Cundinamarca
7382	2020/03/27	10:20:17	5,549	-72,664	2,0	1,4	Labranzagrande, Boyacá
7383	2020/03/27	11:10:12	5,261	-73,764	143,0	1,8	Cucunubá, Cundinamarca
7384	2020/03/27	11:42:54	6,823	-73,177	149,0	1,6	Los Santos, Santander
7385	2020/03/27	12:02:44	4,618	-75,068	43,0	0,9	Anzoátegui, Tolima
7386	2020/03/27	12:07:06	4,5	-73,642	0,0	1,3	San Juanito, Meta
7387	2020/03/27	12:09:10	2,415	-76,078	4,0	0,7	Inzá, Cauca
7388	2020/03/27	13:01:15	6,846	-73,192	141,0	1,4	Zapatoca, Santander
7389	2020/03/27	13:02:47	6,752	-73,523	121,0	1,5	El Carmen, Santander
7390	2020/03/27	13:15:56	6,803	-73,117	147,0	2,8	Los Santos, Santander
7391	2020/03/27	13:22:01	4,833	-75,854	124,0	2,2	Pereira, Risaralda
7392	2020/03/27	13:22:12	6,813	-73,225	149,0	2,1	Zapatoca, Santander
7393	2020/03/27	13:37:50	6,791	-73,15	150,0	2,2	Los Santos, Santander
7394	2020/03/27	13:49:03	6,787	-73,138	144,0	1,7	Los Santos, Santander
7395	2020/03/27	13:53:12	3,447	-74,208	7,0	1,0	Mesetas, Meta
7396	2020/03/27	14:11:06	2,735	-75,008	39,0	1,5	San Vicente del Caguán, Caquetá
7397	2020/03/27	14:20:45	6,786	-76,728	23,0	1,6	Murindó, Antioquia

N	FECHA	H:M:S	LAT	LON	Z	M	UBICACIÓN
7398	2020/03/27	14:49:32	4,05	-76,114	131,0	1,8	Tuluá, Valle del Cauca
7399	2020/03/27	15:26:34	6,919	-73,154	140,0	1,8	Girón, Santander
7400	2020/03/27	15:36:55	1,883	-75,987	2,0	2,1	Pitalito, Huila
7401	2020/03/27	15:43:19	6,809	-73,149	149,0	2,6	Los Santos, Santander
7402	2020/03/27	15:58:30	2,188	-75,557	28,0	1,1	Garzón, Huila
7403	2020/03/27	16:09:29	6,857	-73,289	126,0	1,7	Zapatoca, Santander
7404	2020/03/27	16:37:13	3,737	-74,23	0,0	1,0	Uribe, Meta
7405	2020/03/27	16:39:25	4,55	-76,092	71,0	1,4	La Unión, Valle del Cauca
7406	2020/03/27	16:49:36	6,773	-73,139	146,0	1,4	Los Santos, Santander
7407	2020/03/27	16:52:58	7,65	-73,725	83,0	1,5	Sabana de Torres, Santander
7408	2020/03/27	17:06:33	10,168	-73,14	117,0	1,7	La Paz, Cesar
7409	2020/03/27	17:15:40	5,643	-74,057	99,0	1,1	Maripí, Boyacá
7410	2020/03/27	17:29:48	6,779	-73,192	146,0	1,6	Los Santos, Santander
7411	2020/03/27	18:12:45	7,078	-76,221	15,0	1,4	Dabeiba, Antioquia
7412	2020/03/27	19:10:09	6,81	-73,132	151,0	3,1	Los Santos, Santander
7413	2020/03/27	20:03:26	6,764	-73,152	140,0	2,9	Los Santos, Santander
7414	2020/03/27	20:11:48	5,25	-73,738	147,0	1,6	Cucunubá, Cundinamarca
7415	2020/03/27	20:41:03	3,633	-77,105	21,0	2,7	Buenaventura, Valle del Cauca
7416	2020/03/27	21:11:37	6,848	-73,324	114,0	1,6	Zapatoca, Santander
7417	2020/03/27	21:22:02	6,843	-73,198	133,0	1,8	Zapatoca, Santander
7418	2020/03/27	21:51:15	6,785	-73,176	132,0	1,5	Los Santos, Santander
7419	2020/03/27	22:18:48	6,861	-76,258	16,0	1,7	Dabeiba, Antioquia
7420	2020/03/27	22:23:42	6,819	-73,164	145,0	2,8	Los Santos, Santander
7421	2020/03/27	22:36:42	3,42	-74,157	10,0	1,3	Mesetas, Meta
7422	2020/03/27	23:40:44	6,794	-73,212	143,0	1,9	Zapatoca, Santander
7423	2020/03/27	23:52:46	3,457	-74,184	9,0	1,9	Mesetas, Meta
7424	2020/03/28	00:28:23	2,215	-75,596	14,0	1,5	Garzón, Huila
7425	2020/03/28	00:42:21	7,058	-75,176	8,0	1,9	Anorí, Antioquia
7426	2020/03/28	01:21:54	6,821	-73,138	143,0	2,6	Los Santos, Santander
7427	2020/03/28	01:29:30	6,8	-73,198	157,0	1,7	Zapatoca, Santander
7428	2020/03/28	01:43:26	6,806	-73,125	141,0	1,7	Los Santos, Santander
7429	2020/03/28	01:50:50	6,21	-74,671	14,0	1,1	Puerto Nare, Antioquia
7430	2020/03/28	02:02:12	6,805	-73,166	144,0	1,6	Los Santos, Santander
7431	2020/03/28	02:21:17	6,877	-73,323	126,0	1,7	Zapatoca, Santander
7432	2020/03/28	02:24:38	3,423	-74,142	0,0	1,6	Mesetas, Meta
7433	2020/03/28	02:42:11	5,326	-75,791	7,0	0,9	Guática, Risaralda
7434	2020/03/28	02:59:16	4,712	-74,593	27,0	0,7	Quipile, Cundinamarca
7435	2020/03/28	03:51:53	6,39	-76,738	30,0	2,3	Vigia del Fuerte, Antioquia
7436	2020/03/28	03:57:08	3,438	-74,192	5,0	1,0	Mesetas, Meta
7437	2020/03/28	04:18:47	6,778	-71,932	0,0	1,4	Saravena, Arauca
7438	2020/03/28	04:20:20	3,47	-74,208	7,0	0,7	Mesetas, Meta
7439	2020/03/28	04:37:24	6,881	-76,293	0,0	0,8	Dabeiba, Antioquia
7440	2020/03/28	04:42:20	6,809	-73,169	148,0	1,8	Los Santos, Santander
7441	2020/03/28	04:44:53	4,922	-75,293	2,0	0,9	Villahermosa, Tolima
7442	2020/03/28	05:06:08	6,728	-76,717	17,0	1,6	Murindó, Antioquia
7443	2020/03/28	05:09:59	2,248	-75,548	16,0	1,1	Garzón, Huila

N	FECHA	H:M:S	LAT	LON	Z	M	UBICACIÓN
7444	2020/03/28	05:18:22	6,827	-73,166	144,0	1,5	Los Santos, Santander
7445	2020/03/28	05:33:17	6,818	-73,174	141,0	1,9	Los Santos, Santander
7446	2020/03/28	05:44:02	4,768	-78,343	34,0	2,1	Océano Pacífico
7447	2020/03/28	05:55:10	6,809	-73,161	149,0	5,1	Los Santos, Santander
7448	2020/03/28	06:05:23	1,089	-76,928	12,0	1,3	San Francisco, Putumayo
7449	2020/03/28	06:16:03	5,955	-73,721	120,0	1,6	Guavatá, Santander
7450	2020/03/28	06:20:15	6,833	-73,179	147,0	1,7	Zapatoca, Santander
7451	2020/03/28	06:49:09	6,827	-73,174	145,0	1,5	Los Santos, Santander
7452	2020/03/28	06:55:19	6,804	-73,137	147,0	1,5	Los Santos, Santander
7453	2020/03/28	06:58:28	6,836	-73,18	139,0	1,5	Zapatoca, Santander
7454	2020/03/28	07:01:11	6,844	-73,296	124,0	1,4	Zapatoca, Santander
7455	2020/03/28	07:20:46	6,779	-73,21	143,0	1,6	Zapatoca, Santander
7456	2020/03/28	07:25:45	5,455	-75,638	26,0	0,5	Supia, Caldas
7457	2020/03/28	07:33:11	4,232	-75,717	1,0	0,8	Pijao, Quindío
7458	2020/03/28	07:35:57	6,86	-73,201	142,0	1,5	Zapatoca, Santander
7459	2020/03/28	07:50:45	7,105	-76,92	21,0	2,0	Carmen del Darién (Curbaradó), Chocó
7460	2020/03/28	07:52:11	3,506	-74,232	24,0	1,2	Mesetas, Meta
7461	2020/03/28	07:54:07	4,757	-74,697	12,0	1,3	Beltrán, Cundinamarca
7462	2020/03/28	07:56:28	6,85	-73,135	147,0	1,6	Los Santos, Santander
7463	2020/03/28	08:18:57	6,242	-76,639	55,0	1,5	Vigia del Fuerte, Antioquia
7464	2020/03/28	08:22:23	7,244	-73,517	114,0	1,1	Sabana de Torres, Santander
7465	2020/03/28	08:23:50	6,842	-73,153	146,0	1,8	Los Santos, Santander
7466	2020/03/28	08:28:13	5,272	-73,735	148,0	1,9	Lenguazaque, Cundinamarca
7467	2020/03/28	08:47:02	6,808	-73,127	141,0	1,7	Los Santos, Santander
7468	2020/03/28	08:56:54	6,798	-73,142	143,0	1,7	Los Santos, Santander
7469	2020/03/28	09:03:07	6,352	-72,757	3,0	1,8	Onzaga, Santander
7470	2020/03/28	09:09:14	6,802	-73,386	118,0	1,5	San Vicente de Chucurí, Santander
7471	2020/03/28	09:15:52	5,144	-72,991	0,0	1,6	Páez, Boyacá
7472	2020/03/28	09:27:47	6,774	-72,974	142,0	1,5	Cepitá, Santander
7473	2020/03/28	09:31:17	6,69	-73,616	106,0	1,4	El Carmen, Santander
7474	2020/03/28	09:33:55	6,838	-73,188	142,0	1,6	Zapatoca, Santander
7475	2020/03/28	09:59:27	3,126	-76,535	130,0	1,1	Jamundí, Valle del Cauca
7476	2020/03/28	10:21:04	6,881	-73,369	140,0	1,4	San Vicente de Chucurí, Santander
7477	2020/03/28	10:27:18	6,891	-73,121	143,0	1,4	Los Santos, Santander
7478	2020/03/28	10:28:58	7,12	-75,505	30,0	1,4	Briceño, Antioquia
7479	2020/03/28	10:47:17	2,615	-76,935	108,0	0,7	El Tambo, Cauca
7480	2020/03/28	11:31:36	4,736	-74,685	24,0	1,1	Pulí, Cundinamarca
7481	2020/03/28	11:51:05	6,805	-73,176	145,0	1,7	Los Santos, Santander
7482	2020/03/28	12:28:58	6,406	-73,082	21,0	0,8	Valle de San José, Santander
7483	2020/03/28	12:45:24	6,592	-73,402	122,0	3,2	Hato, Santander
7484	2020/03/28	12:58:31	6,809	-73,165	141,0	1,9	Los Santos, Santander
7485	2020/03/28	13:14:09	6,81	-73,173	148,0	1,6	Los Santos, Santander
7486	2020/03/28	13:15:20	6,8	-73,118	146,0	2,2	Los Santos, Santander
7487	2020/03/28	14:26:07	5,019	-76,189	100,0	1,6	San José del Palmar, Chocó
7488	2020/03/28	14:26:50	6,776	-73,224	131,0	1,7	Zapatoca, Santander
7489	2020/03/28	15:01:38	5,036	-74,781	12,0	0,9	Armero (Guayabal), Tolima

N	FECHA	H:M:S	LAT	LON	Z	M	UBICACIÓN
7490	2020/03/28	15:38:02	6,75	-73,137	143,0	1,7	Los Santos, Santander
7491	2020/03/28	15:43:20	2,0	-75,735	4,0	1,0	Guadalupe, Huila
7492	2020/03/28	15:54:45	6,724	-76,727	1,0	1,3	Murindó, Antioquia
7493	2020/03/28	16:37:31	6,787	-73,15	146,0	2,7	Los Santos, Santander
7494	2020/03/28	16:58:42	6,798	-73,195	134,0	1,5	Los Santos, Santander
7495	2020/03/28	17:21:04	6,761	-73,215	130,0	1,5	Zapatoca, Santander
7496	2020/03/28	17:21:45	6,651	-72,963	128,0	1,6	Curití, Santander
7497	2020/03/28	17:40:59	7,194	-75,89	29,0	1,3	Peque, Antioquia
7498	2020/03/28	17:52:57	5,938	-74,065	88,0	2,3	Sucre, Santander
7499	2020/03/28	18:14:58	6,837	-73,355	104,0	1,3	San Vicente de Chucurí, Santander
7500	2020/03/28	18:36:47	5,533	-77,562	20,0	1,9	Océano Pacifico
7501	2020/03/28	18:47:18	3,5	-74,247	14,0	1,5	Mesetas, Meta
7502	2020/03/28	20:17:40	2,412	-76,083	4,0	0,8	La Plata, Huila
7503	2020/03/28	20:43:47	6,814	-73,15	138,0	1,9	Los Santos, Santander
7504	2020/03/28	20:44:54	5,639	-74,21	84,0	1,5	Otanche, Boyacá
7505	2020/03/28	20:46:01	5,353	-75,763	4,0	1,1	Quinchía, Risaralda
7506	2020/03/28	21:50:26	5,941	-72,928	16,0	1,2	Cerinza, Boyacá
7507	2020/03/28	22:07:11	7,393	-72,951	75,0	1,2	Suratá, Santander
7508	2020/03/28	22:20:19	8,413	-74,081	60,0	1,4	Rioviejo, Bolívar
7509	2020/03/28	22:25:44	6,297	-72,404	0,0	2,0	El Cocuy, Boyacá
7510	2020/03/28	22:39:23	6,834	-73,211	141,0	3,4	Zapatoca, Santander
7511	2020/03/28	22:55:58	3,481	-74,209	7,0	1,5	Mesetas, Meta
7512	2020/03/28	23:07:44	6,809	-73,134	143,0	1,6	Los Santos, Santander
7513	2020/03/28	23:33:59	6,818	-73,228	133,0	1,6	Zapatoca, Santander
7514	2020/03/28	23:52:10	6,812	-73,152	142,0	1,4	Los Santos, Santander
7515	2020/03/28	23:54:52	3,976	-76,265	113,0	1,4	San Pedro, Valle del Cauca
7516	2020/03/28	23:55:36	6,81	-73,195	130,0	2,1	Zapatoca, Santander
7517	2020/03/28	23:59:18	5,118	-74,726	12,0	0,9	Honda, Tolima
7518	2020/03/29	00:07:57	6,817	-73,18	143,0	1,7	Los Santos, Santander
7519	2020/03/29	00:36:14	3,416	-74,128	0,0	2,1	Mesetas, Meta
7520	2020/03/29	00:52:15	6,835	-73,2	144,0	2,2	Zapatoca, Santander
7521	2020/03/29	01:16:26	6,81	-73,166	147,0	2,0	Los Santos, Santander
7522	2020/03/29	01:39:52	3,451	-74,196	0,0	1,5	Mesetas, Meta
7523	2020/03/29	01:41:08	3,42	-74,13	0,0	1,7	Mesetas, Meta
7524	2020/03/29	01:56:22	6,807	-73,17	143,0	1,6	Los Santos, Santander
7525	2020/03/29	02:00:31	3,425	-76,476	41,0	0,8	Cali, Valle del Cauca
7526	2020/03/29	02:13:07	6,832	-73,175	142,0	2,5	Los Santos, Santander
7527	2020/03/29	02:19:44	3,415	-74,197	0,0	1,6	Mesetas, Meta
7528	2020/03/29	02:36:25	6,827	-73,181	147,0	1,8	Zapatoca, Santander
7529	2020/03/29	03:04:50	7,424	-73,207	128,0	1,6	Rionegro, Santander
7530	2020/03/29	03:45:56	3,464	-74,172	3,0	1,3	Mesetas, Meta
7531	2020/03/29	03:46:09	6,779	-73,168	144,0	2,0	Los Santos, Santander
7532	2020/03/29	04:09:15	6,849	-73,175	148,0	1,5	Zapatoca, Santander
7533	2020/03/29	04:09:41	6,812	-73,19	145,0	1,4	Zapatoca, Santander
7534	2020/03/29	04:19:19	6,853	-73,188	140,0	2,0	Zapatoca, Santander
7535	2020/03/29	04:31:28	6,814	-73,175	141,0	1,7	Los Santos, Santander

N	FECHA	H:M:S	LAT	LON	Z	M	UBICACIÓN
7536	2020/03/29	04:36:40	6,544	-73,589	112,0	1,5	Simacota, Santander
7537	2020/03/29	04:43:48	6,831	-73,166	145,0	1,6	Los Santos, Santander
7538	2020/03/29	04:49:12	6,832	-73,193	145,0	1,8	Zapatoca, Santander
7539	2020/03/29	05:09:57	6,813	-73,186	143,0	1,8	Zapatoca, Santander
7540	2020/03/29	05:17:38	4,337	-76,136	5,0	1,5	Zarzal, Valle del Cauca
7541	2020/03/29	05:22:08	8,695	-73,464	98,0	1,7	El Carmen, Norte de Santander
7542	2020/03/29	05:56:42	10,744	-72,971	98,0	1,9	San Juan del Cesar, la Guajira
7543	2020/03/29	06:00:05	5,389	-75,928	67,0	0,9	Mistrató, Risaralda
7544	2020/03/29	06:21:19	6,808	-73,188	143,0	1,4	Los Santos, Santander
7545	2020/03/29	06:26:41	6,82	-73,181	146,0	1,8	Los Santos, Santander
7546	2020/03/29	06:30:51	6,793	-73,184	140,0	1,3	Los Santos, Santander
7547	2020/03/29	06:36:11	6,844	-73,194	141,0	1,5	Zapatoca, Santander
7548	2020/03/29	06:36:23	7,177	-77,153	40,0	1,7	Riosucio, Chocó
7549	2020/03/29	06:46:06	6,913	-73,181	146,0	1,4	Girón, Santander
7550	2020/03/29	06:51:40	5,516	-77,674	31,0	2,3	Océano Pacífico
7551	2020/03/29	06:53:41	6,536	-73,383	132,0	1,6	Hato, Santander
7552	2020/03/29	06:58:21	6,81	-73,189	141,0	2,1	Zapatoca, Santander
7553	2020/03/29	07:11:33	5,893	-72,619	0,0	1,5	Socotá, Boyacá
7554	2020/03/29	07:12:28	6,787	-73,159	147,0	1,7	Los Santos, Santander
7555	2020/03/29	07:16:51	6,84	-73,245	146,0	1,5	Zapatoca, Santander
7556	2020/03/29	07:28:26	2,972	-77,968	2,0	1,1	Océano Pacífico
7557	2020/03/29	07:40:17	5,481	-76,341	18,0	0,6	Lloró, Chocó
7558	2020/03/29	07:42:12	9,582	-73,423	103,0	1,4	La Jagua de Ibirico, Cesar
7559	2020/03/29	08:00:43	1,858	-75,779	3,0	1,0	Suaza, Huila
7560	2020/03/29	08:26:55	6,809	-73,214	142,0	1,5	Zapatoca, Santander
7561	2020/03/29	08:28:28	6,88	-73,418	117,0	1,6	San Vicente de Chucurí, Santander
7562	2020/03/29	08:34:32	6,809	-73,167	147,0	1,7	Los Santos, Santander
7563	2020/03/29	08:36:47	5,105	-72,949	0,0	1,0	Páez, Boyacá
7564	2020/03/29	08:46:54	2,205	-77,92	40,0	2,1	El Charco, Nariño
7565	2020/03/29	09:01:58	1,878	-76,026	17,0	0,8	Pitalito, Huila
7566	2020/03/29	09:12:02	5,532	-77,635	41,0	1,8	Océano Pacífico
7567	2020/03/29	09:17:22	6,943	-76,506	0,0	1,2	Dabeiba, Antioquia
7568	2020/03/29	09:34:43	1,959	-76,031	0,0	0,7	Pitalito, Huila
7569	2020/03/29	09:50:47	3,819	-73,624	3,0	1,5	Castilla la Nueva, Meta
7570	2020/03/29	09:53:38	6,812	-73,155	146,0	1,8	Los Santos, Santander
7571	2020/03/29	09:53:57	3,386	-74,247	0,0	1,4	Mesetas, Meta
7572	2020/03/29	09:58:02	3,43	-74,2	0,0	1,6	Mesetas, Meta
7573	2020/03/29	10:25:53	3,416	-74,142	15,0	1,2	Mesetas, Meta
7574	2020/03/29	10:35:10	3,764	-77,226	19,0	1,3	Océano Pacífico
7575	2020/03/29	10:42:54	6,625	-73,168	149,0	1,5	Barichara, Santander
7576	2020/03/29	11:00:33	6,816	-73,176	147,0	1,9	Los Santos, Santander
7577	2020/03/29	11:10:43	2,021	-76,922	12,0	1,8	Sucre, Cauca
7578	2020/03/29	11:17:48	6,854	-73,165	144,0	2,3	Los Santos, Santander
7579	2020/03/29	11:54:43	7,252	-76,203	60,0	2,4	Ituango, Antioquia
7580	2020/03/29	11:58:50	4,291	-77,043	28,0	1,8	El Litoral del San Juan (Docordó), Chocó
7581	2020/03/29	12:08:32	6,78	-73,188	147,0	1,7	Los Santos, Santander

N	FECHA	H:M:S	LAT	LON	Z	M	UBICACIÓN
7582	2020/03/29	12:16:12	3,439	-74,196	6,0	1,1	Mesetas, Meta
7583	2020/03/29	12:21:35	6,882	-73,22	141,0	1,9	Zapatoca, Santander
7584	2020/03/29	13:37:00	3,965	-73,911	39,0	1,4	Guamal, Meta
7585	2020/03/29	13:49:16	5,102	-73,086	2,0	1,8	Páez, Boyacá
7586	2020/03/29	14:24:37	6,833	-73,238	143,0	2,1	Zapatoca, Santander
7587	2020/03/29	14:34:11	6,838	-73,25	144,0	1,6	Zapatoca, Santander
7588	2020/03/29	14:56:36	6,825	-73,178	142,0	1,9	Los Santos, Santander
7589	2020/03/29	15:23:55	6,543	-73,731	100,0	1,7	Simacota, Santander
7590	2020/03/29	15:52:38	7,017	-76,666	31,0	1,8	Murindó, Antioquia
7591	2020/03/29	15:53:27	5,351	-75,795	4,0	1,2	Guática, Risaralda
7592	2020/03/29	15:57:37	4,921	-75,747	41,0	1,1	Marsella, Risaralda
7593	2020/03/29	16:04:09	6,828	-73,225	147,0	1,6	Zapatoca, Santander
7594	2020/03/29	16:09:09	6,87	-73,249	142,0	1,5	Zapatoca, Santander
7595	2020/03/29	17:06:15	2,062	-75,736	20,0	0,8	Altamira, Huila
7596	2020/03/29	17:14:57	4,24	-75,289	12,0	1,3	Rovira, Tolima
7597	2020/03/29	17:17:57	5,204	-75,446	19,0	0,9	Neira, Caldas
7598	2020/03/29	17:24:19	6,664	-73,172	160,0	1,4	Villanueva, Santander
7599	2020/03/29	18:11:12	3,427	-74,242	8,0	2,0	Mesetas, Meta
7600	2020/03/29	18:18:59	7,157	-71,896	14,0	1,7	Venezuela
7601	2020/03/29	18:30:22	5,665	-73,644	134,0	1,7	Sutamarchán, Boyacá
7602	2020/03/29	18:34:52	7,178	-73,891	8,0	1,4	Barrancabermeja, Santander
7603	2020/03/29	18:43:35	3,44	-74,181	9,0	2,2	Mesetas, Meta
7604	2020/03/29	18:58:28	6,901	-76,165	4,0	1,3	Uramita, Antioquia
7605	2020/03/29	19:32:18	6,847	-76,516	8,0	1,4	Dabeiba, Antioquia
7606	2020/03/29	19:39:34	6,873	-76,53	5,0	1,7	Dabeiba, Antioquia
7607	2020/03/29	20:17:10	6,806	-73,18	145,0	2,0	Los Santos, Santander
7608	2020/03/29	20:53:51	6,765	-73,145	140,0	2,6	Los Santos, Santander
7609	2020/03/29	20:55:00	8,946	-73,402	19,0	1,5	El Carmen, Norte de Santander
7610	2020/03/29	21:15:10	6,809	-76,216	0,0	1,9	Frontino, Antioquia
7611	2020/03/29	21:43:32	6,777	-73,158	141,0	2,0	Los Santos, Santander
7612	2020/03/29	22:17:08	4,715	-75,179	31,0	0,7	Santa Isabel, Tolima
7613	2020/03/29	22:36:24	3,455	-74,175	6,0	1,8	Mesetas, Meta
7614	2020/03/29	22:55:35	5,326	-75,79	4,0	1,1	Guática, Risaralda
7615	2020/03/29	23:27:42	6,82	-73,201	145,0	3,9	Zapatoca, Santander
7616	2020/03/30	00:17:27	6,789	-73,184	150,0	1,5	Los Santos, Santander
7617	2020/03/30	00:54:00	3,029	-76,371	13,0	1,1	Caloto, Cauca
7618	2020/03/30	01:22:19	6,828	-73,126	149,0	1,5	Los Santos, Santander
7619	2020/03/30	01:39:54	3,451	-74,182	6,0	1,2	Mesetas, Meta
7620	2020/03/30	01:44:24	5,69	-74,705	9,0	0,8	La Dorada, Caldas
7621	2020/03/30	02:12:20	6,768	-76,328	2,0	2,1	Frontino, Antioquia
7622	2020/03/30	02:18:10	3,43	-74,188	0,0	1,3	Mesetas, Meta
7623	2020/03/30	02:32:30	6,183	-73,786	99,0	2,1	Bolívar, Santander
7624	2020/03/30	02:54:20	2,537	-75,461	18,0	1,1	Hobo, Huila
7625	2020/03/30	02:55:29	3,694	-76,916	25,0	1,2	Buenaventura, Valle del Cauca
7626	2020/03/30	02:56:37	6,808	-73,165	145,0	1,6	Los Santos, Santander
7627	2020/03/30	03:00:52	6,877	-73,191	145,0	1,6	Zapatoca, Santander

N	FECHA	H:M:S	LAT	LON	Z	M	UBICACIÓN
7628	2020/03/30	03:07:54	3,443	-74,166	0,0	2,6	Mesetas, Meta
7629	2020/03/30	03:13:11	6,835	-73,189	144,0	1,6	Zapatoca, Santander
7630	2020/03/30	03:58:43	5,684	-75,942	33,0	1,0	Andes, Antioquia
7631	2020/03/30	04:10:46	10,722	-73,108	92,0	1,9	San Juan del Cesar, la Guajira
7632	2020/03/30	04:16:25	5,982	-74,104	80,0	1,3	La Belleza, Santander
7633	2020/03/30	04:25:38	6,696	-73,2	150,0	1,6	Barichara, Santander
7634	2020/03/30	04:31:18	6,847	-73,185	146,0	1,9	Zapatoca, Santander
7635	2020/03/30	04:55:27	6,794	-73,158	146,0	1,8	Los Santos, Santander
7636	2020/03/30	05:03:41	6,029	-74,005	4,0	1,1	Sucre, Santander
7637	2020/03/30	05:10:43	7,49	-73,406	126,0	1,8	Rionegro, Santander
7638	2020/03/30	05:15:11	6,888	-73,33	125,0	1,7	Zapatoca, Santander
7639	2020/03/30	05:22:31	6,04	-75,841	24,0	0,9	Titiribí, Antioquia
7640	2020/03/30	05:29:07	3,401	-74,157	12,0	0,9	Mesetas, Meta
7641	2020/03/30	05:33:28	5,309	-76,023	61,0	1,1	Pueblo Rico, Risaralda
7642	2020/03/30	05:38:29	6,732	-73,152	136,0	1,7	Los Santos, Santander
7643	2020/03/30	05:58:01	6,798	-73,143	146,0	1,8	Los Santos, Santander
7644	2020/03/30	06:03:36	6,879	-73,18	141,0	1,6	Zapatoca, Santander
7645	2020/03/30	06:09:45	6,836	-73,149	149,0	2,9	Los Santos, Santander
7646	2020/03/30	06:27:52	6,816	-73,192	141,0	2,0	Zapatoca, Santander
7647	2020/03/30	06:51:35	2,551	-77,038	134,0	0,8	El Tambo, Cauca
7648	2020/03/30	06:55:33	5,238	-73,8	148,0	1,6	Cucunubá, Cundinamarca
7649	2020/03/30	06:59:09	3,079	-78,878	5,0	1,9	Océano Pacífico
7650	2020/03/30	07:01:52	3,512	-74,349	41,0	1,1	Uribe, Meta
7651	2020/03/30	07:34:31	1,755	-77,322	27,0	0,8	El Rosario, Nariño
7652	2020/03/30	07:52:19	6,775	-73,174	143,0	1,6	Los Santos, Santander
7653	2020/03/30	07:57:25	6,765	-73,147	150,0	1,3	Los Santos, Santander
7654	2020/03/30	08:23:55	6,789	-73,184	147,0	1,5	Los Santos, Santander
7655	2020/03/30	08:26:36	6,838	-73,176	147,0	1,7	Zapatoca, Santander
7656	2020/03/30	08:31:36	4,374	-76,645	93,0	1,2	El Litoral del San Juan (Docordó), Chocó
7657	2020/03/30	08:42:52	6,822	-73,17	145,0	1,6	Los Santos, Santander
7658	2020/03/30	08:47:01	5,183	-75,508	9,0	1,0	Neira, Caldas
7659	2020/03/30	08:49:52	6,868	-73,374	117,0	2,1	San Vicente de Chucurí, Santander
7660	2020/03/30	08:53:39	5,176	-75,517	3,0	0,8	Neira, Caldas
7661	2020/03/30	09:09:00	0,46	-77,78	168,0	4,8	Ecuador, Carchi
7662	2020/03/30	09:24:31	6,808	-73,178	147,0	1,7	Los Santos, Santander
7663	2020/03/30	09:27:37	2,47	-75,582	3,0	2,1	Tesalia, Huila
7664	2020/03/30	09:50:02	1,949	-75,93	0,0	2,6	Timaná, Huila
7665	2020/03/30	10:07:54	5,918	-73,618	125,0	1,9	Moniquirá, Boyacá
7666	2020/03/30	10:09:50	3,566	-74,455	14,0	1,0	Uribe, Meta
7667	2020/03/30	10:17:29	5,23	-73,819	147,0	1,7	Cucunubá, Cundinamarca
7668	2020/03/30	10:21:54	3,471	-74,202	0,0	1,1	Mesetas, Meta
7669	2020/03/30	10:47:32	4,425	-75,851	137,0	1,4	La Tebaida, Quindío
7670	2020/03/30	10:55:22	2,895	-74,819	2,0	1,9	San Vicente del Caguán, Caquetá
7671	2020/03/30	11:01:18	6,713	-73,511	117,0	1,4	El Carmen, Santander
7672	2020/03/30	11:06:24	7,691	-72,776	0,0	2,6	Arboledas, Norte de Santander
7673	2020/03/30	11:06:36	2,104	-75,625	31,0	1,0	Garzón, Huila

N	FECHA	H:M:S	LAT	LON	Z	M	UBICACIÓN
7674	2020/03/30	11:23:38	6,827	-73,169	148,0	2,0	Los Santos, Santander
7675	2020/03/30	12:19:01	6,901	-73,266	140,0	1,9	Betulia, Santander
7676	2020/03/30	12:29:17	3,568	-73,208	0,0	2,2	San Martín, Meta
7677	2020/03/30	12:33:15	3,918	-78,017	4,0	1,9	Océano Pacífico
7678	2020/03/30	12:39:39	6,777	-73,184	147,0	1,5	Los Santos, Santander
7679	2020/03/30	12:46:55	6,801	-73,195	141,0	1,5	Zapatoca, Santander
7680	2020/03/30	13:04:31	6,84	-73,237	148,0	1,8	Zapatoca, Santander
7681	2020/03/30	13:07:41	6,823	-73,188	142,0	1,7	Zapatoca, Santander
7682	2020/03/30	13:13:33	4,574	-76,09	122,0	1,7	La Unión, Valle del Cauca
7683	2020/03/30	13:34:21	6,827	-73,244	148,0	1,4	Zapatoca, Santander
7684	2020/03/30	13:37:59	6,8	-73,194	147,0	1,7	Los Santos, Santander
7685	2020/03/30	13:43:50	6,314	-74,282	2,0	1,9	Cimitarra, Santander
7686	2020/03/30	13:50:02	6,795	-73,115	147,0	2,2	Los Santos, Santander
7687	2020/03/30	13:55:33	6,854	-76,3	0,0	1,2	Dabeiba, Antioquia
7688	2020/03/30	14:09:45	6,014	-73,716	96,0	1,9	Vélez, Santander
7689	2020/03/30	14:35:28	7,135	-76,261	19,0	1,3	Dabeiba, Antioquia
7690	2020/03/30	14:44:12	6,885	-73,138	158,0	1,6	Los Santos, Santander
7691	2020/03/30	14:46:16	1,892	-76,76	13,0	1,1	Almaguer, Cauca
7692	2020/03/30	15:00:58	6,777	-76,244	26,0	1,9	Frontino, Antioquia
7693	2020/03/30	15:37:44	5,678	-73,86	116,0	1,5	Chiquinquirá, Boyacá
7694	2020/03/30	15:55:57	3,44	-74,176	18,0	0,7	Mesetas, Meta
7695	2020/03/30	16:13:50	5,764	-73,932	114,0	1,7	Albania, Santander
7696	2020/03/30	16:28:27	6,796	-73,209	141,0	2,3	Zapatoca, Santander
7697	2020/03/30	17:27:08	5,324	-75,778	4,0	1,4	Guática, Risaralda
7698	2020/03/30	17:29:48	5,561	-74,1	42,0	1,4	Muzo, Boyacá
7699	2020/03/30	17:39:56	6,796	-73,084	149,0	3,0	Los Santos, Santander
7700	2020/03/30	18:10:30	3,88	-77,302	21,0	1,7	Cerca de la Costa Oeste de Colombia
7701	2020/03/30	18:21:40	7,271	-76,938	21,0	2,4	Carmen del Darién (Curbaradó), Chocó
7702	2020/03/30	18:44:03	3,454	-74,195	6,0	1,1	Mesetas, Meta
7703	2020/03/30	18:45:07	6,771	-73,175	142,0	1,8	Los Santos, Santander
7704	2020/03/30	18:59:15	6,094	-76,011	25,0	1,1	Urao, Antioquia
7705	2020/03/30	19:08:31	6,848	-73,255	140,0	1,8	Zapatoca, Santander
7706	2020/03/30	19:11:29	4,758	-76,371	73,0	1,5	San José del Palmar, Chocó
7707	2020/03/30	19:46:50	3,119	-75,867	6,0	1,0	Planadas, Tolima
7708	2020/03/30	19:47:02	9,646	-73,482	107,0	1,6	La Jagua de Ibirico, Cesar
7709	2020/03/30	20:05:33	3,546	-76,516	111,0	1,4	Yumbo, Valle del Cauca
7710	2020/03/30	20:11:41	4,267	-76,702	6,0	1,7	El Litoral del San Juan (Docordó), Chocó
7711	2020/03/30	20:44:07	6,72	-74,734	38,0	1,4	Yalí, Antioquia
7712	2020/03/30	21:16:32	2,332	-75,62	30,0	1,2	Gigante, Huila
7713	2020/03/30	21:32:13	6,812	-73,119	167,0	4,1	Los Santos, Santander
7714	2020/03/30	21:42:51	6,817	-73,145	135,0	1,7	Los Santos, Santander
7715	2020/03/30	21:49:23	5,336	-75,734	28,0	1,0	Quinchía, Risaralda
7716	2020/03/30	22:20:26	5,314	-73,81	143,0	1,9	Ubaté, Cundinamarca
7717	2020/03/30	22:31:53	6,836	-73,218	130,0	1,8	Zapatoca, Santander
7718	2020/03/30	22:46:30	7,319	-78,5	18,0	2,3	Panama
7719	2020/03/30	23:13:15	6,762	-73,641	47,0	1,4	El Carmen, Santander

N	FECHA	H:M:S	LAT	LON	Z	M	UBICACIÓN
7720	2020/03/30	23:16:39	6,833	-73,265	141,0	1,7	Zapatoca, Santander
7721	2020/03/30	23:19:06	5,556	-74,533	24,0	1,4	Yacopí, Cundinamarca
7722	2020/03/30	23:45:05	6,894	-73,44	112,0	1,6	San Vicente de Chucurí, Santander
7723	2020/03/31	00:00:05	6,82	-73,171	142,0	2,1	Los Santos, Santander
7724	2020/03/31	00:20:47	2,418	-75,613	14,0	1,5	Paicol, Huila
7725	2020/03/31	00:53:07	6,726	-72,966	0,0	0,9	Cepitá, Santander
7726	2020/03/31	01:05:46	6,826	-73,223	139,0	1,5	Zapatoca, Santander
7727	2020/03/31	01:11:45	5,335	-75,793	2,0	0,6	Guática, Risaralda
7728	2020/03/31	01:11:52	4,992	-78,035	10,0	2,0	Océano Pacífico
7729	2020/03/31	01:19:04	6,589	-73,295	130,0	1,5	Galán, Santander
7730	2020/03/31	01:23:06	6,76	-73,139	148,0	1,6	Los Santos, Santander
7731	2020/03/31	01:46:19	5,699	-76,02	57,0	0,8	Betania, Antioquia
7732	2020/03/31	01:49:44	10,246	-73,302	106,0	1,7	Valledupar, Cesar
7733	2020/03/31	02:29:03	6,745	-73,714	84,0	1,4	El Carmen, Santander
7734	2020/03/31	02:40:03	5,297	-75,843	4,0	0,9	Guática, Risaralda
7735	2020/03/31	02:49:15	6,863	-73,471	109,0	1,8	San Vicente de Chucurí, Santander
7736	2020/03/31	02:57:50	4,37	-75,358	14,0	0,9	Ibagué, Tolima
7737	2020/03/31	03:02:31	6,798	-73,126	144,0	1,6	Los Santos, Santander
7738	2020/03/31	03:07:03	4,52	-74,884	72,0	1,1	Piedras, Tolima
7739	2020/03/31	03:09:49	2,198	-75,554	18,0	1,0	Garzón, Huila
7740	2020/03/31	03:21:51	6,852	-73,095	145,0	1,5	Los Santos, Santander
7741	2020/03/31	03:40:26	3,28	-76,551	48,0	0,7	Jamundí, Valle del Cauca
7742	2020/03/31	03:45:37	6,797	-73,152	138,0	1,7	Los Santos, Santander
7743	2020/03/31	03:53:18	9,115	-74,042	0,0	1,2	El Banco, Magdalena
7744	2020/03/31	04:17:22	5,78	-75,989	74,0	1,0	Ciudad Bolívar, Antioquia
7745	2020/03/31	05:01:04	6,834	-73,142	148,0	1,5	Los Santos, Santander
7746	2020/03/31	05:11:45	6,807	-73,166	144,0	1,6	Los Santos, Santander
7747	2020/03/31	05:24:42	6,804	-73,158	145,0	1,4	Los Santos, Santander
7748	2020/03/31	05:48:59	6,235	-72,403	0,0	2,4	Chita, Boyacá
7749	2020/03/31	06:16:40	6,798	-73,155	146,0	1,5	Los Santos, Santander
7750	2020/03/31	06:27:33	6,863	-73,155	145,0	1,7	Los Santos, Santander
7751	2020/03/31	07:01:21	5,658	-74,571	0,0	1,2	Puerto Salgar, Cundinamarca
7752	2020/03/31	07:06:39	6,817	-73,163	147,0	1,6	Los Santos, Santander
7753	2020/03/31	07:17:38	6,0	-75,96	73,0	1,6	Salgar, Antioquia
7754	2020/03/31	07:19:59	3,444	-74,227	5,0	1,4	Mesetas, Meta
7755	2020/03/31	07:23:01	6,719	-73,211	147,0	1,6	Barichara, Santander
7756	2020/03/31	07:44:58	6,858	-73,163	150,0	1,6	Los Santos, Santander
7757	2020/03/31	08:05:46	5,724	-72,94	0,0	1,1	Sogamoso, Boyacá
7758	2020/03/31	08:24:10	6,809	-73,179	146,0	1,8	Los Santos, Santander
7759	2020/03/31	08:29:05	2,518	-76,34	2,0	1,1	Totoró, Cauca
7760	2020/03/31	08:30:58	2,874	-74,393	0,0	1,5	Uribe, Meta
7761	2020/03/31	08:36:54	3,401	-74,135	4,0	0,8	Mesetas, Meta
7762	2020/03/31	08:52:31	3,916	-76,508	60,0	1,7	Calima (El Darién), Valle del Cauca
7763	2020/03/31	08:55:22	2,859	-76,336	4,0	1,1	Jambaló, Cauca
7764	2020/03/31	09:03:46	6,564	-73,576	105,0	1,5	El Carmen, Santander
7765	2020/03/31	09:11:32	6,806	-73,194	140,0	1,5	Zapatoca, Santander

N	FECHA	H:M:S	LAT	LON	Z	M	UBICACIÓN
7766	2020/03/31	09:29:16	8,034	-71,958	2,0	3,3	Venezuela
7767	2020/03/31	10:01:19	7,258	-73,126	153,0	2,1	Rionegro, Santander
7768	2020/03/31	10:05:58	6,792	-73,216	149,0	1,7	Zapatoca, Santander
7769	2020/03/31	10:52:41	6,825	-73,168	148,0	1,6	Los Santos, Santander
7770	2020/03/31	11:19:29	3,448	-74,221	0,0	2,5	Mesetas, Meta
7771	2020/03/31	11:33:18	3,399	-74,144	8,0	1,6	Mesetas, Meta
7772	2020/03/31	11:58:03	6,816	-73,188	145,0	2,1	Zapatoca, Santander
7773	2020/03/31	12:24:29	2,537	-75,706	2,0	2,2	Tesalia, Huila
7774	2020/03/31	12:25:33	6,83	-73,177	151,0	1,8	Zapatoca, Santander
7775	2020/03/31	12:40:22	3,36	-74,461	9,0	1,0	Uribe, Meta
7776	2020/03/31	12:42:15	3,464	-74,206	8,0	1,1	Mesetas, Meta
7777	2020/03/31	13:04:45	7,444	-73,067	151,0	1,7	Matanza, Santander
7778	2020/03/31	13:07:41	7,491	-73,18	138,0	2,0	El Playón, Santander
7779	2020/03/31	14:16:29	6,798	-73,172	149,0	4,0	Los Santos, Santander
7780	2020/03/31	14:21:36	6,8	-73,172	150,0	1,8	Los Santos, Santander
7781	2020/03/31	14:22:53	4,774	-75,922	82,0	1,9	Pereira, Risaralda
7782	2020/03/31	14:23:02	10,437	-73,078	110,0	1,9	La Jagua del Pilar, la Guajira
7783	2020/03/31	14:33:31	6,264	-73,748	100,0	1,4	Landázuri, Santander
7784	2020/03/31	16:16:46	2,541	-75,714	5,0	1,2	Tesalia, Huila
7785	2020/03/31	16:32:03	5,234	-73,244	0,0	1,3	Zetaquirá, Boyacá
7786	2020/03/31	16:38:57	3,933	-76,315	119,0	1,6	Buga, Valle del Cauca
7787	2020/03/31	17:28:41	8,206	-73,409	96,0	1,4	Ocaña, Norte de Santander
7788	2020/03/31	17:33:01	3,793	-76,037	31,0	1,0	Buga, Valle del Cauca
7789	2020/03/31	17:56:54	3,416	-74,165	7,0	1,4	Mesetas, Meta
7790	2020/03/31	18:08:22	7,038	-74,874	1,0	1,1	Amalfi, Antioquia
7791	2020/03/31	18:20:27	3,023	-77,068	102,0	1,5	López, Cauca
7792	2020/03/31	19:41:16	3,444	-74,17	8,0	1,6	Mesetas, Meta
7793	2020/03/31	21:51:34	7,204	-75,988	12,0	1,4	Ituango, Antioquia
7794	2020/03/31	22:55:41	6,837	-73,198	142,0	2,3	Zapatoca, Santander
7795	2020/03/31	23:47:42	6,861	-73,22	141,0	1,4	Zapatoca, Santander
7796	2020/03/31	23:54:08	6,886	-73,231	136,0	1,4	Zapatoca, Santander
7797	2020/04/01	00:11:25	4,261	-76,294	124,0	1,8	Trujillo, Valle del Cauca
7798	2020/04/01	01:23:06	6,819	-73,151	141,0	2,7	Los Santos, Santander
7799	2020/04/01	01:35:07	4,545	-77,337	10,0	1,7	Océano Pacifico
7800	2020/04/01	01:37:48	4,406	-73,74	11,0	1,2	El Calvario, Meta
7801	2020/04/01	02:00:47	6,854	-73,176	140,0	2,0	Zapatoca, Santander
7802	2020/04/01	02:12:47	10,076	-73,645	87,0	2,0	Valledupar, Cesar
7803	2020/04/01	02:17:28	6,777	-73,154	144,0	1,6	Los Santos, Santander
7804	2020/04/01	02:30:12	7,431	-73,192	130,0	1,5	El Playón, Santander
7805	2020/04/01	02:59:28	6,828	-73,16	145,0	2,1	Los Santos, Santander
7806	2020/04/01	03:13:01	3,138	-76,458	120,0	1,3	Villa Rica, Cauca
7807	2020/04/01	03:14:25	1,963	-75,917	6,0	1,3	Timaná, Huila
7808	2020/04/01	03:26:51	5,61	-76,536	21,0	1,3	Atrato (Yuto), Chocó
7809	2020/04/01	03:55:21	6,814	-73,183	144,0	1,6	Los Santos, Santander
7810	2020/04/01	04:19:26	3,661	-74,14	0,0	1,8	Lejanías, Meta
7811	2020/04/01	04:39:22	6,82	-73,194	143,0	1,7	Zapatoca, Santander

N	FECHA	H:M:S	LAT	LON	Z	M	UBICACIÓN
7812	2020/04/01	04:44:51	6,83	-73,18	142,0	1,9	Zapatoca, Santander
7813	2020/04/01	04:48:07	6,839	-73,183	147,0	1,9	Zapatoca, Santander
7814	2020/04/01	04:50:19	6,874	-73,218	144,0	1,8	Zapatoca, Santander
7815	2020/04/01	04:58:34	6,837	-76,719	2,0	2,4	Murindó, Antioquia
7816	2020/04/01	05:52:32	5,454	-76,826	36,0	1,2	El Cantón del San Pablo (Managrú), Chocó
7817	2020/04/01	06:07:22	3,446	-74,227	2,0	1,6	Mesetas, Meta
7818	2020/04/01	06:12:54	3,346	-77,554	50,0	1,4	Océano Pacífico
7819	2020/04/01	06:27:08	2,899	-78,032	4,0	1,3	Océano Pacífico
7820	2020/04/01	06:38:03	3,408	-74,787	15,0	2,1	Colombia, Huila
7821	2020/04/01	06:49:05	6,832	-73,13	148,0	2,2	Los Santos, Santander
7822	2020/04/01	06:50:33	2,399	-75,546	14,0	0,9	Gigante, Huila
7823	2020/04/01	06:58:05	4,444	-76,657	26,0	2,0	Sipí, Chocó
7824	2020/04/01	06:58:30	8,305	-73,279	139,0	1,9	Ocaña, Norte de Santander
7825	2020/04/01	07:15:15	4,806	-76,218	105,0	1,4	El Cairo, Valle del Cauca
7826	2020/04/01	07:22:09	6,796	-73,169	138,0	1,7	Los Santos, Santander
7827	2020/04/01	07:31:20	6,823	-73,158	142,0	1,8	Los Santos, Santander
7828	2020/04/01	07:34:51	6,794	-73,173	149,0	1,7	Los Santos, Santander
7829	2020/04/01	07:50:11	5,663	-78,543	0,0	2,3	Océano Pacífico
7830	2020/04/01	07:52:38	2,922	-76,044	0,0	1,1	Páez (Belalcázar), Cauca
7831	2020/04/01	08:29:08	3,588	-76,511	118,0	1,2	Yumbo, Valle del Cauca
7832	2020/04/01	08:53:47	6,831	-73,22	140,0	1,8	Zapatoca, Santander
7833	2020/04/01	09:31:39	5,016	-76,045	109,0	1,9	La Celia, Risaralda
7834	2020/04/01	09:40:14	6,815	-73,2	142,0	1,6	Zapatoca, Santander
7835	2020/04/01	10:05:07	4,842	-75,404	0,0	1,2	Villamaria, Caldas
7836	2020/04/01	10:10:08	3,442	-74,185	8,0	1,6	Mesetas, Meta
7837	2020/04/01	10:19:23	6,798	-73,143	144,0	2,2	Los Santos, Santander
7838	2020/04/01	10:44:53	6,874	-73,408	119,0	1,9	San Vicente de Chucurí, Santander
7839	2020/04/01	10:46:40	6,286	-72,349	0,0	1,7	Tame, Arauca
7840	2020/04/01	10:50:20	4,601	-73,611	0,0	1,3	Gachalá, Cundinamarca
7841	2020/04/01	11:16:47	6,806	-73,174	148,0	1,7	Los Santos, Santander
7842	2020/04/01	11:43:20	6,806	-73,146	146,0	2,2	Los Santos, Santander
7843	2020/04/01	11:56:20	2,23	-77,863	90,0	1,3	Santa Bárbara (Iscuandé), Nariño
7844	2020/04/01	12:15:37	6,807	-73,171	148,0	1,8	Los Santos, Santander
7845	2020/04/01	12:49:54	6,866	-76,737	0,0	2,0	Murindó, Antioquia
7846	2020/04/01	13:00:37	6,799	-73,32	127,0	1,9	Zapatoca, Santander
7847	2020/04/01	13:12:30	2,114	-75,983	4,0	1,6	Tarqui, Huila
7848	2020/04/01	13:32:50	6,795	-73,073	149,0	2,8	Los Santos, Santander
7849	2020/04/01	13:37:45	6,777	-73,072	151,0	2,3	Los Santos, Santander
7850	2020/04/01	14:05:56	6,823	-73,166	148,0	2,9	Los Santos, Santander
7851	2020/04/01	14:11:24	6,594	-73,501	109,0	1,1	El Carmen, Santander
7852	2020/04/01	14:54:51	3,142	-76,49	32,0	0,9	Villa Rica, Cauca
7853	2020/04/01	15:18:03	3,479	-76,554	97,0	1,3	Cali, Valle del Cauca
7854	2020/04/01	15:34:28	5,733	-78,918	3,0	2,1	Océano Pacífico
7855	2020/04/01	15:38:45	6,776	-73,15	136,0	1,9	Los Santos, Santander
7856	2020/04/01	15:42:56	5,414	-73,754	117,0	1,4	Fúquene, Cundinamarca
7857	2020/04/01	15:51:14	3,278	-74,369	8,0	1,2	Uribe, Meta

N	FECHA	H:M:S	LAT	LON	Z	M	UBICACIÓN
7858	2020/04/01	16:02:37	4,382	-73,575	8,0	1,3	Restrepo, Meta
7859	2020/04/01	16:13:01	3,456	-74,192	16,0	1,7	Mesetas, Meta
7860	2020/04/01	16:19:39	6,503	-73,778	18,0	1,6	Vélez, Santander
7861	2020/04/01	16:35:21	8,522	-73,264	124,0	2,0	Teorama, Norte de Santander
7862	2020/04/01	17:38:02	2,468	-75,535	15,0	1,5	Gigante, Huila
7863	2020/04/01	18:31:44	3,427	-74,162	18,0	1,1	Mesetas, Meta
7864	2020/04/01	19:04:34	10,004	-73,132	4,0	1,0	Agustín Codazzi, Cesar
7865	2020/04/01	19:06:29	6,804	-73,108	140,0	1,8	Los Santos, Santander
7866	2020/04/01	19:09:39	6,836	-73,168	142,0	1,8	Los Santos, Santander
7867	2020/04/01	19:15:43	6,797	-73,41	122,0	1,3	San Vicente de Chucurí, Santander
7868	2020/04/01	19:51:03	6,802	-73,178	143,0	2,9	Los Santos, Santander
7869	2020/04/01	19:54:49	6,821	-73,213	141,0	1,7	Zapatoca, Santander
7870	2020/04/01	19:58:08	3,428	-74,183	0,0	1,3	Mesetas, Meta
7871	2020/04/01	20:12:40	5,921	-74,184	84,0	1,8	Bolívar, Santander
7872	2020/04/01	20:32:34	4,798	-77,674	32,0	2,4	Océano Pacífico
7873	2020/04/01	20:42:23	7,394	-73,189	120,0	1,7	Rionegro, Santander
7874	2020/04/01	21:27:17	3,49	-74,186	8,0	1,2	Mesetas, Meta
7875	2020/04/01	21:44:34	2,615	-79,744	15,0	2,9	Océano Pacífico
7876	2020/04/01	22:08:57	5,755	-75,088	25,0	1,0	Sonsón, Antioquia
7877	2020/04/01	22:12:39	6,844	-73,28	135,0	1,6	Zapatoca, Santander
7878	2020/04/01	22:16:57	6,874	-73,233	121,0	1,3	Zapatoca, Santander
7879	2020/04/01	22:39:03	6,799	-73,219	145,0	1,7	Zapatoca, Santander
7880	2020/04/01	22:42:00	5,956	-72,996	132,0	1,5	Cerínza, Boyacá
7881	2020/04/01	22:46:06	6,83	-73,222	145,0	3,1	Zapatoca, Santander
7882	2020/04/01	23:18:04	2,364	-75,445	5,0	1,2	Gigante, Huila
7883	2020/04/01	23:21:48	5,248	-73,764	142,0	1,7	Cucunubá, Cundinamarca
7884	2020/04/01	23:23:42	6,365	-73,566	111,0	2,5	Santa Helena del Opón, Santander
7885	2020/04/01	23:32:48	6,837	-73,191	148,0	2,2	Zapatoca, Santander
7886	2020/04/02	00:05:18	6,816	-73,176	142,0	2,5	Los Santos, Santander
7887	2020/04/02	01:05:24	4,536	-76,856	50,0	2,0	Istmina, Chocó
7888	2020/04/02	01:06:34	3,47	-74,216	9,0	1,8	Mesetas, Meta
7889	2020/04/02	01:54:56	3,886	-76,293	130,0	1,3	Buga, Valle del Cauca
7890	2020/04/02	02:13:17	6,863	-73,186	146,0	1,9	Zapatoca, Santander
7891	2020/04/02	02:44:58	6,818	-73,161	146,0	1,6	Los Santos, Santander
7892	2020/04/02	02:45:44	3,938	-73,508	10,0	1,3	Acacías, Meta
7893	2020/04/02	03:15:53	5,708	-75,943	97,0	4,9	Betania, Antioquia
7894	2020/04/02	03:22:49	6,174	-73,738	104,0	2,2	Vélez, Santander
7895	2020/04/02	03:36:55	6,832	-73,198	141,0	2,0	Zapatoca, Santander
7896	2020/04/02	03:40:44	6,866	-73,187	148,0	1,4	Zapatoca, Santander
7897	2020/04/02	03:47:54	6,788	-73,175	135,0	1,4	Los Santos, Santander
7898	2020/04/02	03:55:35	6,638	-77,948	0,0	2,7	Océano Pacífico
7899	2020/04/02	04:10:26	6,778	-73,139	147,0	1,7	Los Santos, Santander
7900	2020/04/02	04:11:23	6,84	-73,196	145,0	1,8	Zapatoca, Santander
7901	2020/04/02	04:21:44	6,866	-73,15	148,0	3,0	Los Santos, Santander
7902	2020/04/02	04:39:54	6,671	-76,678	15,0	1,5	Murindó, Antioquia
7903	2020/04/02	04:41:40	6,548	-73,573	104,0	1,6	El Carmen, Santander

N	FECHA	H:M:S	LAT	LON	Z	M	UBICACIÓN
7904	2020/04/02	04:53:06	5,163	-75,504	9,0	1,1	Neira, Caldas
7905	2020/04/02	05:10:48	3,293	-78,808	37,0	1,7	Océano Pacífico
7906	2020/04/02	05:12:16	6,788	-73,174	146,0	1,7	Los Santos, Santander
7907	2020/04/02	05:48:45	6,886	-73,396	122,0	1,4	San Vicente de Chucurí, Santander
7908	2020/04/02	05:54:42	6,842	-73,184	154,0	1,5	Zapatoca, Santander
7909	2020/04/02	06:14:39	6,592	-73,441	124,0	1,7	El Carmen, Santander
7910	2020/04/02	06:38:30	7,248	-77,231	29,0	2,8	Riosucio, Chocó
7911	2020/04/02	06:41:03	6,814	-73,162	144,0	1,9	Los Santos, Santander
7912	2020/04/02	06:44:12	6,829	-73,165	147,0	2,0	Los Santos, Santander
7913	2020/04/02	07:02:14	6,794	-73,179	144,0	1,7	Los Santos, Santander
7914	2020/04/02	07:03:27	3,427	-74,188	2,0	1,3	Mesetas, Meta
7915	2020/04/02	07:20:17	3,016	-75,154	8,0	1,2	Tello, Huila
7916	2020/04/02	07:31:06	6,868	-73,196	153,0	1,6	Zapatoca, Santander
7917	2020/04/02	07:51:49	5,622	-76,542	32,0	1,1	Atrato (Yuto), Chocó
7918	2020/04/02	07:56:56	6,878	-73,175	145,0	1,6	Zapatoca, Santander
7919	2020/04/02	08:20:09	6,846	-73,176	142,0	1,9	Zapatoca, Santander
7920	2020/04/02	08:21:48	6,845	-73,194	140,0	1,8	Zapatoca, Santander
7921	2020/04/02	08:25:41	6,82	-73,172	148,0	1,4	Los Santos, Santander
7922	2020/04/02	08:49:35	6,835	-73,164	148,0	1,6	Los Santos, Santander
7923	2020/04/02	08:57:42	7,008	-73,207	143,0	1,6	Girón, Santander
7924	2020/04/02	09:10:56	6,797	-73,193	145,0	1,5	Los Santos, Santander
7925	2020/04/02	09:19:25	6,847	-73,147	146,0	1,5	Los Santos, Santander
7926	2020/04/02	09:22:22	6,836	-73,188	143,0	1,7	Zapatoca, Santander
7927	2020/04/02	09:44:52	5,223	-76,367	88,0	1,5	Tadó, Chocó
7928	2020/04/02	09:59:17	4,322	-77,77	14,0	1,8	Océano Pacífico
7929	2020/04/02	10:01:41	4,225	-76,301	114,0	1,7	Trujillo, Valle del Cauca
7930	2020/04/02	10:14:56	4,748	-76,06	48,0	1,9	Ansermanuevo, Valle del Cauca
7931	2020/04/02	10:48:40	5,669	-73,996	111,0	1,4	Pauna, Boyacá
7932	2020/04/02	11:19:31	3,579	-74,376	16,0	0,9	Uribe, Meta
7933	2020/04/02	11:39:39	3,424	-74,203	0,0	1,8	Mesetas, Meta
7934	2020/04/02	11:58:45	6,822	-73,172	149,0	2,0	Los Santos, Santander
7935	2020/04/02	12:13:58	6,827	-73,198	145,0	2,4	Zapatoca, Santander
7936	2020/04/02	12:37:24	5,504	-74,298	102,0	1,1	Yacopí, Cundinamarca
7937	2020/04/02	13:01:06	6,798	-73,107	147,0	3,4	Los Santos, Santander
7938	2020/04/02	13:22:54	6,669	-73,164	148,0	1,7	Villanueva, Santander
7939	2020/04/02	13:39:55	6,826	-73,116	151,0	2,9	Los Santos, Santander
7940	2020/04/02	13:46:00	6,78	-73,142	147,0	2,1	Los Santos, Santander
7941	2020/04/02	13:58:49	6,788	-73,154	150,0	1,9	Los Santos, Santander
7942	2020/04/02	14:12:41	2,398	-75,411	7,0	1,7	Algeciras, Huila
7943	2020/04/02	14:40:51	5,664	-76,59	48,0	1,2	Quibdó, Chocó
7944	2020/04/02	14:42:00	6,775	-73,159	143,0	1,9	Los Santos, Santander
7945	2020/04/02	15:11:11	2,073	-76,038	5,0	1,6	Oporapa, Huila
7946	2020/04/02	15:39:09	7,344	-73,627	122,0	1,8	Sabana de Torres, Santander
7947	2020/04/02	15:48:44	6,67	-73,118	136,0	1,7	Villanueva, Santander
7948	2020/04/02	15:54:40	6,837	-73,218	145,0	1,9	Zapatoca, Santander
7949	2020/04/02	16:02:01	6,854	-73,152	155,0	1,6	Los Santos, Santander

N	FECHA	H:M:S	LAT	LON	Z	M	UBICACIÓN
7950	2020/04/02	16:14:46	5,713	-73,987	115,0	1,3	Pauna, Boyacá
7951	2020/04/02	16:28:42	6,566	-73,583	114,0	1,6	El Carmen, Santander
7952	2020/04/02	16:47:17	6,812	-73,202	139,0	2,0	Zapatoca, Santander
7953	2020/04/02	17:37:15	3,488	-74,233	2,0	1,4	Mesetas, Meta
7954	2020/04/02	17:43:52	3,171	-75,519	51,0	1,0	Neiva, Huila
7955	2020/04/02	18:15:46	3,445	-74,208	5,0	1,3	Mesetas, Meta
7956	2020/04/02	18:24:03	5,953	-74,89	4,0	1,3	San Luis, Antioquia
7957	2020/04/02	19:29:11	2,02	-76,073	4,0	1,6	Saladoblanco, Huila
7958	2020/04/02	19:29:37	6,827	-73,185	120,0	1,5	Zapatoca, Santander
7959	2020/04/02	20:24:27	6,803	-73,215	146,0	2,1	Zapatoca, Santander
7960	2020/04/02	20:26:53	3,286	-76,473	53,0	1,4	Jamundí, Valle del Cauca
7961	2020/04/02	20:32:49	3,473	-74,161	13,0	1,5	Mesetas, Meta
7962	2020/04/02	20:42:52	5,167	-74,463	21,0	1,5	Útica, Cundinamarca
7963	2020/04/02	20:49:08	5,185	-74,02	95,0	1,4	Tausa, Cundinamarca
7964	2020/04/02	20:59:22	5,283	-76,707	39,0	1,3	El Cantón del San Pablo (Managrú), Chocó
7965	2020/04/02	21:10:42	7,033	-76,212	10,0	1,2	Dabeiba, Antioquia
7966	2020/04/02	21:11:09	5,264	-73,734	144,0	2,3	Cucunubá, Cundinamarca
7967	2020/04/02	21:18:30	7,866	-73,215	126,0	2,8	Ábrego, Norte de Santander
7968	2020/04/02	21:47:28	6,803	-73,172	140,0	1,9	Los Santos, Santander
7969	2020/04/02	21:50:26	7,314	-74,959	5,0	1,4	Anorí, Antioquia
7970	2020/04/02	22:27:02	3,496	-74,233	0,0	1,1	Mesetas, Meta
7971	2020/04/02	22:45:09	6,513	-77,842	18,0	2,1	Océano Pacífico
7972	2020/04/02	22:56:07	6,817	-73,17	141,0	1,7	Los Santos, Santander
7973	2020/04/02	23:01:52	5,702	-73,998	106,0	1,7	Pauna, Boyacá
7974	2020/04/02	23:07:21	4,034	-76,132	138,0	2,1	Tuluá, Valle del Cauca
7975	2020/04/02	23:16:06	6,858	-73,182	148,0	2,0	Zapatoca, Santander
7976	2020/04/03	00:02:26	5,266	-74,647	4,0	1,3	Guaduas, Cundinamarca
7977	2020/04/03	00:14:06	6,802	-73,181	142,0	1,5	Los Santos, Santander
7978	2020/04/03	00:29:17	3,455	-74,308	8,0	2,3	Uribe, Meta
7979	2020/04/03	00:39:32	6,814	-73,184	145,0	1,5	Zapatoca, Santander
7980	2020/04/03	00:53:34	5,282	-74,651	3,0	1,0	Guaduas, Cundinamarca
7981	2020/04/03	01:01:02	3,358	-78,299	21,0	1,5	Océano Pacífico
7982	2020/04/03	01:02:51	6,641	-76,432	55,0	1,6	Frontino, Antioquia
7983	2020/04/03	01:10:43	6,838	-73,176	143,0	1,5	Zapatoca, Santander
7984	2020/04/03	01:23:14	6,113	-75,054	2,0	1,1	San Luis, Antioquia
7985	2020/04/03	01:48:59	6,826	-73,216	155,0	1,4	Zapatoca, Santander
7986	2020/04/03	01:52:39	6,776	-73,127	139,0	1,4	Los Santos, Santander
7987	2020/04/03	01:53:03	6,792	-73,103	149,0	1,4	Los Santos, Santander
7988	2020/04/03	02:11:26	6,774	-73,174	148,0	1,7	Los Santos, Santander
7989	2020/04/03	02:24:26	6,824	-73,198	149,0	1,5	Zapatoca, Santander
7990	2020/04/03	02:56:15	6,846	-73,483	111,0	1,6	San Vicente de Chucurí, Santander
7991	2020/04/03	02:57:50	6,611	-73,319	135,0	1,4	Galán, Santander
7992	2020/04/03	03:11:39	3,945	-73,978	41,0	1,2	Guamal, Meta
7993	2020/04/03	03:49:44	6,795	-73,155	146,0	1,6	Los Santos, Santander
7994	2020/04/03	03:58:06	6,776	-73,114	145,0	1,7	Los Santos, Santander
7995	2020/04/03	04:01:36	2,382	-75,315	24,0	1,2	Algeciras, Huila

N	FECHA	H:M:S	LAT	LON	Z	M	UBICACIÓN
7996	2020/04/03	04:27:37	6,782	-73,16	145,0	1,6	Los Santos, Santander
7997	2020/04/03	04:30:52	7,416	-73,791	26,0	0,9	Puerto Wilches, Santander
7998	2020/04/03	04:31:23	3,02	-75,942	3,0	1,0	Planadas, Tolima
7999	2020/04/03	05:26:03	6,811	-73,207	141,0	1,5	Zapatoca, Santander
8000	2020/04/03	05:38:26	3,481	-74,196	0,0	1,1	Mesetas, Meta
8001	2020/04/03	05:43:25	4,694	-76,054	97,0	1,6	Toro, Valle del Cauca
8002	2020/04/03	05:59:53	6,772	-73,181	146,0	1,6	Los Santos, Santander
8003	2020/04/03	06:06:17	2,908	-74,818	5,0	1,5	San Vicente del Caguán, Caquetá
8004	2020/04/03	06:10:56	6,549	-73,557	107,0	2,0	El Carmen, Santander
8005	2020/04/03	06:20:33	4,521	-76,534	100,0	3,0	Sipí, Chocó
8006	2020/04/03	06:23:44	7,324	-75,574	0,0	1,4	Ituango, Antioquia
8007	2020/04/03	06:43:37	6,803	-73,129	148,0	1,8	Los Santos, Santander
8008	2020/04/03	06:58:19	6,889	-73,29	121,0	2,2	Betulia, Santander
8009	2020/04/03	07:17:06	6,796	-73,127	149,0	1,7	Los Santos, Santander
8010	2020/04/03	07:19:37	6,804	-73,151	142,0	1,6	Los Santos, Santander
8011	2020/04/03	07:23:22	6,834	-73,179	141,0	1,6	Zapatoca, Santander
8012	2020/04/03	07:32:28	6,84	-73,145	149,0	2,5	Los Santos, Santander
8013	2020/04/03	07:45:24	6,851	-73,514	111,0	1,5	San Vicente de Chucurí, Santander
8014	2020/04/03	08:07:06	6,122	-73,766	110,0	1,7	Bolívar, Santander
8015	2020/04/03	08:27:25	3,071	-74,597	5,0	1,4	Uribe, Meta
8016	2020/04/03	08:28:48	6,936	-74,695	3,0	2,7	Remedios, Antioquia
8017	2020/04/03	08:30:25	6,827	-73,131	147,0	2,8	Los Santos, Santander
8018	2020/04/03	09:00:43	3,502	-74,17	10,0	1,5	Mesetas, Meta
8019	2020/04/03	09:16:17	3,882	-82,415	1,0	4,8	Océano Pacífico
8020	2020/04/03	09:52:41	5,346	-76,799	0,0	2,1	El Cantón del San Pablo (Managrú), Chocó
8021	2020/04/03	09:53:18	6,813	-73,361	128,0	1,8	San Vicente de Chucurí, Santander
8022	2020/04/03	09:59:14	2,539	-75,733	2,0	1,2	Tesalia, Huila
8023	2020/04/03	10:15:00	8,392	-74,614	0,0	2,5	Guaranda, Sucre
8024	2020/04/03	10:20:07	2,209	-75,633	0,0	1,2	Garzón, Huila
8025	2020/04/03	10:31:42	6,79	-73,304	142,0	1,6	Zapatoca, Santander
8026	2020/04/03	10:48:01	3,954	-75,438	25,0	1,0	San Antonio, Tolima
8027	2020/04/03	10:52:40	1,934	-76,028	2,0	2,0	Pitalito, Huila
8028	2020/04/03	11:46:58	3,233	-74,55	27,0	1,3	Uribe, Meta
8029	2020/04/03	12:48:12	6,801	-73,166	142,0	1,5	Los Santos, Santander
8030	2020/04/03	13:24:07	6,806	-73,166	141,0	1,6	Los Santos, Santander
8031	2020/04/03	13:27:45	7,142	-76,207	0,0	1,3	Dabeiba, Antioquia
8032	2020/04/03	13:34:03	6,738	-73,42	122,0	1,8	San Vicente de Chucurí, Santander
8033	2020/04/03	15:29:23	6,12	-73,749	102,0	1,8	Bolívar, Santander
8034	2020/04/03	15:56:43	6,884	-73,264	136,0	2,1	Betulia, Santander
8035	2020/04/03	16:05:08	5,807	-73,786	130,0	2,1	Albania, Santander
8036	2020/04/03	16:07:33	6,836	-73,202	144,0	2,2	Zapatoca, Santander
8037	2020/04/03	16:28:45	3,426	-74,177	6,0	1,1	Mesetas, Meta
8038	2020/04/03	16:43:09	3,461	-74,213	8,0	1,3	Mesetas, Meta
8039	2020/04/03	16:45:12	3,179	-77,201	31,0	1,3	Buenaventura, Valle del Cauca
8040	2020/04/03	16:58:50	11,069	-73,198	60,0	1,8	Riohacha, la Guajira
8041	2020/04/03	18:52:50	5,043	-76,275	96,0	3,8	San José del Palmar, Chocó

N	FECHA	H:M:S	LAT	LON	Z	M	UBICACIÓN
8042	2020/04/03	19:01:07	3,425	-74,184	0,0	1,4	Mesetas, Meta
8043	2020/04/03	19:23:16	6,954	-76,189	24,0	1,5	Uramita, Antioquia
8044	2020/04/03	19:39:16	6,814	-73,237	133,0	1,9	Zapatoca, Santander
8045	2020/04/03	19:55:11	3,401	-74,175	4,0	1,1	Mesetas, Meta
8046	2020/04/03	20:16:25	5,341	-75,767	4,0	1,4	Quinchía, Risaralda
8047	2020/04/03	20:29:23	3,493	-74,236	1,0	1,0	Mesetas, Meta
8048	2020/04/03	20:40:52	3,416	-74,174	8,0	0,9	Mesetas, Meta
8049	2020/04/03	22:12:17	6,685	-73,703	93,0	1,3	El Carmen, Santander
8050	2020/04/03	22:17:14	6,848	-73,242	139,0	1,6	Zapatoca, Santander
8051	2020/04/03	22:27:40	6,851	-73,25	141,0	1,7	Zapatoca, Santander
8052	2020/04/03	23:00:19	1,855	-76,022	45,0	1,2	Pitalito, Huila
8053	2020/04/03	23:02:21	4,532	-75,661	12,0	1,2	Calarcá, Quindío
8054	2020/04/03	23:31:41	3,654	-77,125	78,0	1,6	Buenaventura, Valle del Cauca
8055	2020/04/03	23:36:12	4,593	-76,623	31,0	1,4	Sipí, Chocó
8056	2020/04/03	23:51:15	6,795	-73,163	146,0	2,5	Los Santos, Santander
8057	2020/04/04	00:00:20	6,838	-73,162	146,0	1,7	Los Santos, Santander
8058	2020/04/04	00:28:46	6,821	-73,188	142,0	1,6	Zapatoca, Santander
8059	2020/04/04	01:00:09	4,801	-76,155	102,0	1,8	El Cairo, Valle del Cauca
8060	2020/04/04	01:11:05	2,348	-75,506	15,0	1,3	Gigante, Huila
8061	2020/04/04	01:19:34	6,837	-73,176	145,0	2,1	Zapatoca, Santander
8062	2020/04/04	01:28:52	6,815	-73,138	145,0	2,9	Los Santos, Santander
8063	2020/04/04	01:35:12	4,409	-75,258	12,0	0,7	Ibagué, Tolima
8064	2020/04/04	01:46:29	4,938	-76,289	99,0	1,6	San José del Palmar, Chocó
8065	2020/04/04	01:59:59	6,846	-73,173	148,0	2,0	Zapatoca, Santander
8066	2020/04/04	02:07:39	3,444	-74,153	4,0	1,4	Mesetas, Meta
8067	2020/04/04	02:34:17	3,881	-76,248	113,0	2,0	Buga, Valle del Cauca
8068	2020/04/04	03:24:43	6,82	-73,184	144,0	2,4	Zapatoca, Santander
8069	2020/04/04	03:33:51	6,809	-73,167	140,0	2,1	Los Santos, Santander
8070	2020/04/04	04:04:20	6,801	-73,108	151,0	1,8	Los Santos, Santander
8071	2020/04/04	04:14:02	3,439	-74,194	1,0	1,1	Mesetas, Meta
8072	2020/04/04	04:40:01	6,814	-73,132	141,0	1,6	Los Santos, Santander
8073	2020/04/04	04:44:46	6,843	-73,089	147,0	1,6	Los Santos, Santander
8074	2020/04/04	04:45:37	6,832	-73,137	149,0	2,1	Los Santos, Santander
8075	2020/04/04	04:51:22	2,907	-78,088	9,0	1,4	Océano Pacifico
8076	2020/04/04	05:09:06	6,761	-73,202	143,0	1,6	Villanueva, Santander
8077	2020/04/04	05:10:49	6,83	-73,116	141,0	1,7	Los Santos, Santander
8078	2020/04/04	05:25:15	6,891	-73,339	125,0	1,7	San Vicente de Chucurí, Santander
8079	2020/04/04	05:31:11	7,103	-76,212	0,0	1,3	Dabeiba, Antioquia
8080	2020/04/04	05:43:11	3,732	-77,318	32,0	1,8	Océano Pacifico
8081	2020/04/04	05:43:58	5,096	-76,546	44,0	1,1	Condoto, Chocó
8082	2020/04/04	05:49:07	6,872	-73,379	122,0	2,0	San Vicente de Chucurí, Santander
8083	2020/04/04	05:51:27	6,853	-73,238	142,0	1,5	Zapatoca, Santander
8084	2020/04/04	05:55:07	5,583	-72,837	4,0	1,3	Aquitania, Boyacá
8085	2020/04/04	05:56:20	6,887	-73,168	144,0	1,7	Girón, Santander
8086	2020/04/04	06:14:38	3,812	-73,605	3,0	1,4	Castilla la Nueva, Meta
8087	2020/04/04	06:44:28	4,7	-76,146	93,0	3,2	Argelia, Valle del Cauca

N	FECHA	H:M:S	LAT	LON	Z	M	UBICACIÓN
8088	2020/04/04	06:56:47	4,464	-75,873	137,0	1,4	Montenegro, Quindío
8089	2020/04/04	07:20:58	6,826	-73,205	147,0	1,6	Zapatoca, Santander
8090	2020/04/04	07:24:24	3,903	-76,347	115,0	1,5	Yotoco, Valle del Cauca
8091	2020/04/04	07:27:22	6,808	-73,18	148,0	1,6	Los Santos, Santander
8092	2020/04/04	07:31:11	6,84	-73,124	144,0	1,7	Los Santos, Santander
8093	2020/04/04	07:31:53	3,642	-77,691	16,0	1,5	Océano Pacífico
8094	2020/04/04	07:56:56	6,829	-73,169	142,0	1,7	Los Santos, Santander
8095	2020/04/04	08:20:51	7,329	-75,471	9,0	1,3	Valdivia, Antioquia
8096	2020/04/04	08:29:35	6,828	-73,165	140,0	1,8	Los Santos, Santander
8097	2020/04/04	08:35:01	3,498	-74,505	4,0	1,7	Uribe, Meta
8098	2020/04/04	08:53:28	6,793	-73,123	147,0	1,7	Los Santos, Santander
8099	2020/04/04	09:00:25	6,813	-73,158	148,0	2,3	Los Santos, Santander
8100	2020/04/04	09:01:53	7,42	-73,571	99,0	1,2	Sabana de Torres, Santander
8101	2020/04/04	09:23:02	6,788	-73,098	144,0	2,1	Los Santos, Santander
8102	2020/04/04	09:30:30	3,313	-75,13	17,0	1,1	Villavieja, Huila
8103	2020/04/04	10:14:29	6,807	-73,17	147,0	1,7	Los Santos, Santander
8104	2020/04/04	10:17:51	3,476	-74,197	0,0	1,5	Mesetas, Meta
8105	2020/04/04	10:50:21	7,746	-76,069	125,0	1,9	Tierralta, Córdoba
8106	2020/04/04	11:10:12	3,475	-74,151	17,0	1,3	Mesetas, Meta
8107	2020/04/04	11:37:45	6,794	-73,164	147,0	1,8	Los Santos, Santander
8108	2020/04/04	12:13:04	3,827	-77,018	3,0	1,5	Buenaventura, Valle del Cauca
8109	2020/04/04	12:43:18	4,494	-75,7	7,0	0,8	Armenia, Quindío
8110	2020/04/04	13:00:18	3,481	-76,523	112,0	1,4	Cali, Valle del Cauca
8111	2020/04/04	13:28:58	6,769	-73,541	97,0	1,9	El Carmen, Santander
8112	2020/04/04	13:43:05	6,016	-74,002	5,0	1,1	Sucre, Santander
8113	2020/04/04	13:55:56	6,886	-75,95	7,0	1,6	Buriticá, Antioquia
8114	2020/04/04	14:23:44	3,465	-74,188	10,0	1,4	Mesetas, Meta
8115	2020/04/04	15:24:11	3,404	-74,238	3,0	1,5	Mesetas, Meta
8116	2020/04/04	15:33:31	6,241	-73,713	106,0	1,5	Vélez, Santander
8117	2020/04/04	16:01:05	3,456	-74,194	13,0	1,7	Mesetas, Meta
8118	2020/04/04	16:17:42	3,459	-74,196	11,0	1,0	Mesetas, Meta
8119	2020/04/04	16:25:15	6,822	-73,163	149,0	1,8	Los Santos, Santander
8120	2020/04/04	16:41:55	3,731	-75,616	60,0	1,3	Chaparral, Tolima
8121	2020/04/04	17:03:09	6,774	-73,129	146,0	2,1	Los Santos, Santander
8122	2020/04/04	17:10:55	3,41	-74,24	6,0	1,2	Mesetas, Meta
8123	2020/04/04	17:24:33	3,863	-76,83	5,0	1,6	Buenaventura, Valle del Cauca
8124	2020/04/04	17:40:30	7,389	-73,48	102,0	1,6	Sabana de Torres, Santander
8125	2020/04/04	17:43:30	3,652	-78,73	22,0	1,7	Océano Pacífico
8126	2020/04/04	17:48:29	2,119	-79,341	8,0	2,4	Océano Pacífico
8127	2020/04/04	18:09:37	4,765	-77,555	36,0	2,1	Océano Pacífico
8128	2020/04/04	18:42:45	4,754	-76,181	114,0	2,2	El Cairo, Valle del Cauca
8129	2020/04/04	19:26:15	5,177	-77,29	43,0	1,7	Bajo Baudó (Pizarro), Chocó
8130	2020/04/04	19:32:42	6,767	-73,154	150,0	1,7	Los Santos, Santander
8131	2020/04/04	19:37:52	3,865	-76,264	113,0	1,9	Buga, Valle del Cauca
8132	2020/04/04	19:56:37	3,43	-74,187	0,0	1,2	Mesetas, Meta
8133	2020/04/04	20:44:11	3,764	-74,102	16,0	1,4	Lejanías, Meta

N	FECHA	H:M:S	LAT	LON	Z	M	UBICACIÓN
8134	2020/04/04	20:45:32	9,271	-73,085	158,0	1,9	Norte Colombia
8135	2020/04/04	20:55:58	3,443	-74,216	19,0	1,2	Mesetas, Meta
8136	2020/04/04	21:22:40	6,667	-73,608	22,0	1,3	El Carmen, Santander
8137	2020/04/04	21:37:53	3,42	-74,19	9,0	2,2	Mesetas, Meta
8138	2020/04/04	22:04:21	8,764	-76,715	12,0	2,1	Mar Caribe
8139	2020/04/04	22:23:10	6,85	-73,182	144,0	2,0	Zapatoca, Santander
8140	2020/04/04	22:56:21	6,808	-73,201	144,0	2,4	Zapatoca, Santander
8141	2020/04/04	23:10:40	3,199	-79,278	30,0	1,9	Océano Pacífico
8142	2020/04/04	23:37:44	3,486	-74,227	6,0	1,7	Mesetas, Meta
8143	2020/04/05	00:06:19	6,746	-73,19	143,0	1,8	Villanueva, Santander
8144	2020/04/05	00:08:38	6,877	-73,159	141,0	1,7	Los Santos, Santander
8145	2020/04/05	00:23:59	6,787	-73,156	150,0	1,8	Los Santos, Santander
8146	2020/04/05	00:43:44	3,45	-74,188	2,0	2,1	Mesetas, Meta
8147	2020/04/05	00:55:26	6,805	-73,124	128,0	1,7	Los Santos, Santander
8148	2020/04/05	01:05:15	6,874	-73,376	123,0	1,8	San Vicente de Chucurí, Santander
8149	2020/04/05	01:22:51	7,175	-77,074	53,0	2,3	Carmen del Darién (Curbaradó), Chocó
8150	2020/04/05	01:36:25	6,832	-73,163	145,0	2,3	Los Santos, Santander
8151	2020/04/05	01:46:16	2,105	-76,017	2,0	0,7	La Argentina, Huila
8152	2020/04/05	01:55:57	6,808	-73,162	149,0	2,0	Los Santos, Santander
8153	2020/04/05	02:08:48	6,828	-73,215	144,0	2,1	Zapatoca, Santander
8154	2020/04/05	02:20:23	6,793	-73,165	145,0	2,0	Los Santos, Santander
8155	2020/04/05	02:37:37	3,409	-74,144	1,0	1,9	Mesetas, Meta
8156	2020/04/05	02:39:10	3,472	-74,198	6,0	1,5	Mesetas, Meta
8157	2020/04/05	02:49:00	5,164	-74,74	28,0	0,8	Honda, Tolima
8158	2020/04/05	02:53:02	7,781	-73,828	84,0	1,2	Simití, Bolívar
8159	2020/04/05	03:22:25	7,887	-71,862	4,0	2,3	Venezuela
8160	2020/04/05	03:24:10	6,832	-73,151	138,0	2,2	Los Santos, Santander
8161	2020/04/05	03:24:41	6,809	-73,142	146,0	2,1	Los Santos, Santander
8162	2020/04/05	03:27:52	3,428	-74,184	0,0	1,2	Mesetas, Meta
8163	2020/04/05	03:33:14	4,052	-76,165	141,0	1,5	Tuluá, Valle del Cauca
8164	2020/04/05	03:56:20	6,866	-73,184	145,0	1,8	Zapatoca, Santander
8165	2020/04/05	04:03:06	6,914	-73,375	127,0	1,6	San Vicente de Chucurí, Santander
8166	2020/04/05	04:07:38	6,897	-76,694	1,0	1,3	Murindó, Antioquia
8167	2020/04/05	04:51:20	6,5	-75,661	5,0	1,6	San Jerónimo, Antioquia
8168	2020/04/05	04:55:26	6,824	-73,128	143,0	2,7	Los Santos, Santander
8169	2020/04/05	05:13:15	6,8	-73,186	149,0	1,8	Los Santos, Santander
8170	2020/04/05	05:17:57	3,397	-74,19	0,0	1,7	Mesetas, Meta
8171	2020/04/05	05:20:11	3,424	-74,194	6,0	1,6	Mesetas, Meta
8172	2020/04/05	05:20:48	6,852	-73,152	152,0	1,8	Los Santos, Santander
8173	2020/04/05	05:29:39	6,871	-73,356	124,0	1,5	San Vicente de Chucurí, Santander
8174	2020/04/05	05:58:39	5,997	-74,024	2,0	0,7	Sucre, Santander
8175	2020/04/05	06:01:38	3,421	-74,184	0,0	1,1	Mesetas, Meta
8176	2020/04/05	06:18:42	1,89	-75,91	51,0	1,1	Suaza, Huila
8177	2020/04/05	06:21:54	7,996	-73,463	113,0	1,9	San Martín, Cesar
8178	2020/04/05	06:32:57	5,592	-73,407	3,0	1,1	Sora, Boyacá
8179	2020/04/05	07:00:37	6,769	-73,13	142,0	2,1	Los Santos, Santander

N	FECHA	H:M:S	LAT	LON	Z	M	UBICACIÓN
8180	2020/04/05	07:30:58	3,885	-76,159	109,0	1,5	Buga, Valle del Cauca
8181	2020/04/05	07:38:55	4,713	-74,788	26,0	1,4	Beltrán, Cundinamarca
8182	2020/04/05	07:58:07	6,076	-73,924	11,0	2,1	El Peñón, Santander
8183	2020/04/05	08:04:35	5,824	-75,978	43,0	1,2	Ciudad Bolívar, Antioquia
8184	2020/04/05	08:07:26	10,366	-73,422	88,0	1,5	Valledupar, Cesar
8185	2020/04/05	08:20:15	6,824	-73,176	140,0	2,4	Los Santos, Santander
8186	2020/04/05	08:33:29	6,998	-77,104	14,0	1,6	Carmen del Darién (Curbaradó), Chocó
8187	2020/04/05	08:35:42	6,08	-73,932	10,0	2,2	Sucre, Santander
8188	2020/04/05	08:58:56	3,971	-76,415	20,0	1,5	Calima (El Darién), Valle del Cauca
8189	2020/04/05	09:07:56	6,791	-73,154	145,0	1,8	Los Santos, Santander
8190	2020/04/05	09:26:23	2,783	-74,474	3,0	1,3	Uribe, Meta
8191	2020/04/05	09:33:34	4,623	-78,404	0,0	2,3	Océano Pacífico
8192	2020/04/05	09:57:25	3,44	-74,173	15,0	1,1	Mesetas, Meta
8193	2020/04/05	10:03:45	3,429	-74,184	12,0	1,0	Mesetas, Meta
8194	2020/04/05	10:31:43	3,988	-75,58	4,0	0,8	Roncesvalles, Tolima
8195	2020/04/05	11:32:07	4,014	-75,591	0,0	1,2	Roncesvalles, Tolima
8196	2020/04/05	11:45:25	6,816	-73,18	147,0	1,6	Los Santos, Santander
8197	2020/04/05	12:04:40	4,014	-75,544	12,0	0,8	Roncesvalles, Tolima
8198	2020/04/05	12:05:28	8,428	-74,179	21,0	2,2	Norosi, Bolívar
8199	2020/04/05	12:45:48	6,693	-73,189	131,0	1,6	Barichara, Santander
8200	2020/04/05	12:52:41	13,449	-81,576	27,0	2,6	Mar Caribe
8201	2020/04/05	12:55:12	6,819	-73,388	126,0	1,7	San Vicente de Chucurí, Santander
8202	2020/04/05	13:04:38	6,794	-73,19	139,0	1,8	Los Santos, Santander
8203	2020/04/05	13:19:58	4,476	-75,671	11,0	0,7	Calarcá, Quindío
8204	2020/04/05	13:23:17	6,803	-73,159	140,0	1,9	Los Santos, Santander
8205	2020/04/05	13:53:21	6,812	-73,145	146,0	2,0	Los Santos, Santander
8206	2020/04/05	13:56:24	6,848	-73,18	147,0	1,7	Zapatoca, Santander
8207	2020/04/05	13:57:09	6,85	-73,178	145,0	1,7	Zapatoca, Santander
8208	2020/04/05	14:00:29	5,497	-77,629	23,0	2,5	Océano Pacífico
8209	2020/04/05	14:44:45	6,84	-73,041	142,0	2,1	Los Santos, Santander
8210	2020/04/05	15:17:31	6,947	-73,193	148,0	1,7	Girón, Santander
8211	2020/04/05	15:29:03	6,554	-73,564	110,0	2,3	El Carmen, Santander
8212	2020/04/05	15:38:27	6,897	-73,252	139,0	1,8	Betulia, Santander
8213	2020/04/05	15:40:03	6,298	-72,408	27,0	1,8	El Cocuy, Boyacá
8214	2020/04/05	15:41:30	10,963	-73,75	16,0	2,2	Santa Marta, Magdalena
8215	2020/04/05	15:43:37	5,533	-74,353	81,0	1,1	Yacopí, Cundinamarca
8216	2020/04/05	15:47:18	5,676	-76,345	11,0	1,3	Lloró, Chocó
8217	2020/04/05	16:43:03	1,921	-76,014	23,0	1,1	Pitalito, Huila
8218	2020/04/05	16:57:18	6,529	-73,627	111,0	1,7	Simacota, Santander
8219	2020/04/05	17:16:12	4,985	-77,98	30,0	2,2	Océano Pacífico
8220	2020/04/05	17:28:22	2,657	-77,405	14,0	1,4	Timbiquí, Cauca
8221	2020/04/05	17:49:32	2,218	-75,681	22,0	1,8	Agrado, Huila
8222	2020/04/05	17:58:40	6,805	-73,215	136,0	2,2	Zapatoca, Santander
8223	2020/04/05	18:13:48	7,377	-73,272	126,0	1,8	Rionegro, Santander
8224	2020/04/05	18:25:14	6,848	-73,246	146,0	1,9	Zapatoca, Santander
8225	2020/04/05	18:47:09	2,071	-75,737	11,0	1,2	Altamira, Huila

N	FECHA	H:M:S	LAT	LON	Z	M	UBICACIÓN
8226	2020/04/05	19:32:05	6,213	-72,462	30,0	1,8	Chita, Boyacá
8227	2020/04/05	20:31:55	5,551	-74,117	114,0	1,2	Muzo, Boyacá
8228	2020/04/05	20:50:17	3,443	-74,224	19,0	1,4	Mesetas, Meta
8229	2020/04/05	20:58:49	5,435	-74,155	144,0	1,3	Paime, Cundinamarca
8230	2020/04/05	21:05:33	6,764	-73,154	149,0	1,8	Los Santos, Santander
8231	2020/04/05	21:06:47	6,397	-72,986	20,0	1,3	Mogotes, Santander
8232	2020/04/05	21:07:51	3,404	-74,171	3,0	1,3	Mesetas, Meta
8233	2020/04/05	21:38:58	3,959	-76,219	109,0	1,9	San Pedro, Valle del Cauca
8234	2020/04/05	21:39:19	6,563	-73,547	117,0	1,6	El Carmen, Santander
8235	2020/04/05	21:41:45	6,82	-73,159	131,0	1,6	Los Santos, Santander
8236	2020/04/05	22:12:00	5,636	-74,521	193,0	1,4	Puerto Salgar, Cundinamarca
8237	2020/04/05	22:19:14	5,303	-75,693	2,0	1,1	Quinchía, Risaralda
8238	2020/04/05	22:24:12	2,33	-75,444	17,0	1,2	Gigante, Huila
8239	2020/04/05	22:41:51	6,883	-76,102	1,0	1,4	Uramita, Antioquia
8240	2020/04/05	23:04:13	6,83	-74,896	13,0	1,5	Amalfi, Antioquia
8241	2020/04/05	23:10:44	4,786	-77,309	36,0	1,4	Bajo Baudó (Pizarro), Chocó
8242	2020/04/05	23:12:58	3,276	-74,361	60,0	2,0	Uribe, Meta
8243	2020/04/05	23:21:05	8,103	-73,017	153,0	2,1	Ábrego, Norte de Santander
8244	2020/04/06	00:03:07	6,53	-76,299	2,0	1,0	Frontino, Antioquia
8245	2020/04/06	00:27:00	5,435	-73,79	137,0	1,7	Fúquene, Cundinamarca
8246	2020/04/06	00:33:46	3,458	-74,238	3,0	1,8	Mesetas, Meta
8247	2020/04/06	00:52:33	6,812	-73,174	141,0	2,9	Los Santos, Santander
8248	2020/04/06	01:14:19	6,514	-75,89	28,0	1,8	Santa Fe de Antioquia, Antioquia
8249	2020/04/06	01:29:08	8,859	-77,249	21,0	1,9	Mar Caribe
8250	2020/04/06	01:58:39	6,811	-73,158	147,0	2,7	Los Santos, Santander
8251	2020/04/06	02:06:11	6,201	-73,648	112,0	1,5	La Paz, Santander
8252	2020/04/06	02:12:53	7,412	-73,215	136,0	1,8	Rionegro, Santander
8253	2020/04/06	02:30:13	6,796	-73,17	144,0	1,9	Los Santos, Santander
8254	2020/04/06	02:30:48	5,261	-73,78	142,0	1,7	Cucunubá, Cundinamarca
8255	2020/04/06	02:35:24	3,892	-76,296	98,0	1,2	Buga, Valle del Cauca
8256	2020/04/06	03:05:00	6,956	-73,214	139,0	2,0	Girón, Santander
8257	2020/04/06	03:12:43	6,819	-73,173	140,0	2,6	Los Santos, Santander
8258	2020/04/06	03:27:01	6,826	-73,214	140,0	1,8	Zapatoca, Santander
8259	2020/04/06	03:44:39	6,804	-73,19	140,0	2,0	Los Santos, Santander
8260	2020/04/06	03:48:09	4,775	-74,684	5,0	1,1	San Juan de Rioseco, Cundinamarca
8261	2020/04/06	03:59:42	6,028	-72,645	0,0	1,8	Socotá, Boyacá
8262	2020/04/06	04:13:59	7,954	-72,157	0,0	2,0	Norte Colombia
8263	2020/04/06	04:24:13	3,44	-74,182	7,0	2,2	Mesetas, Meta
8264	2020/04/06	04:49:59	5,605	-74,272	92,0	1,2	Quípama, Boyacá
8265	2020/04/06	04:51:56	1,885	-76,024	4,0	1,7	Pitalito, Huila
8266	2020/04/06	05:11:00	3,416	-74,168	8,0	1,7	Mesetas, Meta
8267	2020/04/06	05:23:14	6,085	-73,742	107,0	1,9	Vélez, Santander
8268	2020/04/06	05:39:00	6,802	-73,177	140,0	2,1	Los Santos, Santander
8269	2020/04/06	05:57:02	4,66	-74,631	21,0	1,5	Pulí, Cundinamarca
8270	2020/04/06	05:57:51	2,006	-76,073	4,0	1,1	Saladoblanco, Huila
8271	2020/04/06	06:24:23	6,815	-73,16	139,0	1,5	Los Santos, Santander

N	FECHA	H:M:S	LAT	LON	Z	M	UBICACIÓN
8272	2020/04/06	07:02:19	5,458	-78,019	20,0	2,1	Océano Pacífico
8273	2020/04/06	07:14:16	3,2	-75,846	3,0	1,5	Planadas, Tolima
8274	2020/04/06	07:51:54	5,255	-73,72	147,0	2,1	Lenguazaque, Cundinamarca
8275	2020/04/06	08:01:51	6,82	-73,179	147,0	1,7	Los Santos, Santander
8276	2020/04/06	08:03:57	6,811	-76,231	4,0	1,8	Frontino, Antioquia
8277	2020/04/06	08:28:54	6,859	-73,241	144,0	1,9	Zapatoca, Santander
8278	2020/04/06	08:35:19	6,805	-73,119	143,0	1,7	Los Santos, Santander
8279	2020/04/06	09:38:56	1,938	-75,942	1,0	1,8	Timaná, Huila
8280	2020/04/06	10:09:08	6,859	-73,202	144,0	1,9	Zapatoca, Santander
8281	2020/04/06	10:23:16	6,818	-73,094	145,0	1,8	Los Santos, Santander
8282	2020/04/06	10:24:38	3,427	-74,229	8,0	1,4	Mesetas, Meta
8283	2020/04/06	10:38:06	6,892	-73,156	146,0	1,8	Girón, Santander
8284	2020/04/06	10:44:31	6,789	-73,19	147,0	1,9	Los Santos, Santander
8285	2020/04/06	11:39:30	6,614	-73,802	99,0	1,5	Puerto Parra, Santander
8286	2020/04/06	12:01:06	3,936	-76,031	46,0	1,2	Tuluá, Valle del Cauca
8287	2020/04/06	12:17:09	6,97	-72,879	181,0	2,1	Santa Bárbara, Santander
8288	2020/04/06	12:35:19	10,975	-72,768	0,0	1,8	Barrancas, la Guajira
8289	2020/04/06	12:44:30	5,002	-74,688	14,0	1,9	Chaguaní, Cundinamarca
8290	2020/04/06	12:46:13	6,826	-73,181	145,0	1,8	Zapatoca, Santander
8291	2020/04/06	13:55:38	6,794	-73,17	144,0	1,9	Los Santos, Santander
8292	2020/04/06	14:00:17	6,771	-73,071	151,0	1,7	Los Santos, Santander
8293	2020/04/06	14:06:15	2,435	-75,532	14,0	1,6	Gigante, Huila
8294	2020/04/06	14:46:23	3,399	-74,172	0,0	1,2	Mesetas, Meta
8295	2020/04/06	14:54:58	6,627	-74,604	54,0	1,1	Maceo, Antioquia
8296	2020/04/06	15:35:48	5,188	-76,131	75,0	1,3	Pueblo Rico, Risaralda
8297	2020/04/06	16:47:52	3,453	-74,157	0,0	2,0	Mesetas, Meta
8298	2020/04/06	17:08:35	3,453	-74,191	0,0	2,6	Mesetas, Meta
8299	2020/04/06	17:46:23	6,413	-73,685	99,0	2,0	Landázuri, Santander
8300	2020/04/06	17:50:05	6,91	-75,703	16,0	1,1	San Andrés, Antioquia
8301	2020/04/06	18:07:33	5,522	-76,24	49,0	1,3	Bagadó, Chocó
8302	2020/04/06	18:27:38	5,188	-74,782	10,0	0,9	Honda, Tolima
8303	2020/04/06	18:40:41	6,84	-73,146	150,0	2,4	Los Santos, Santander
8304	2020/04/06	19:10:32	6,471	-73,749	93,0	1,6	Vélez, Santander
8305	2020/04/06	19:15:03	5,953	-77,671	40,0	2,1	Océano Pacífico
8306	2020/04/06	19:26:11	5,854	-77,512	16,0	2,1	Océano Pacífico
8307	2020/04/06	19:49:17	3,427	-74,142	0,0	1,6	Mesetas, Meta
8308	2020/04/06	20:21:57	6,598	-73,535	108,0	2,2	El Carmen, Santander
8309	2020/04/06	20:50:32	4,614	-76,262	117,0	1,4	Versalles, Valle del Cauca
8310	2020/04/06	23:17:28	2,996	-74,759	6,0	1,3	Uribe, Meta
8311	2020/04/06	23:40:19	6,83	-73,204	141,0	1,6	Zapatoca, Santander
8312	2020/04/06	23:57:03	2,038	-75,51	0,0	1,4	Florencia, Caquetá
8313	2020/04/07	00:32:14	6,596	-73,575	104,0	1,5	El Carmen, Santander
8314	2020/04/07	01:20:26	7,03	-72,891	150,0	1,9	Santa Bárbara, Santander
8315	2020/04/07	01:21:17	4,746	-76,014	95,0	1,3	Ansermanuevo, Valle del Cauca
8316	2020/04/07	01:22:37	7,285	-73,364	120,0	1,7	Sabana de Torres, Santander
8317	2020/04/07	01:41:00	6,018	-74,335	25,0	0,8	Puerto Boyacá, Boyacá

N	FECHA	H:M:S	LAT	LON	Z	M	UBICACIÓN
8318	2020/04/07	01:41:03	6,78	-73,108	142,0	1,9	Los Santos, Santander
8319	2020/04/07	01:43:05	6,769	-73,173	139,0	1,8	Los Santos, Santander
8320	2020/04/07	01:45:30	3,157	-75,874	15,0	1,0	Planadas, Tolima
8321	2020/04/07	01:48:45	6,87	-73,186	143,0	1,9	Zapatoca, Santander
8322	2020/04/07	02:04:44	6,825	-73,183	139,0	1,9	Zapatoca, Santander
8323	2020/04/07	02:07:38	6,759	-73,122	143,0	2,4	Los Santos, Santander
8324	2020/04/07	02:14:21	6,773	-73,166	149,0	1,9	Los Santos, Santander
8325	2020/04/07	02:24:56	6,834	-73,145	144,0	2,1	Los Santos, Santander
8326	2020/04/07	02:31:35	4,929	-75,509	4,0	0,9	Villamaria, Caldas
8327	2020/04/07	02:31:37	10,256	-73,979	69,0	1,7	El Copey, Cesar
8328	2020/04/07	02:44:58	5,632	-73,756	126,0	1,9	Chiquinquirá, Boyacá
8329	2020/04/07	02:54:28	11,132	-73,34	56,0	1,8	Dibulla, la Guajira
8330	2020/04/07	03:11:51	6,835	-73,441	120,0	1,9	San Vicente de Chucurí, Santander
8331	2020/04/07	03:15:18	5,559	-72,651	4,0	1,8	Labranzagrando, Boyacá
8332	2020/04/07	03:21:39	6,867	-73,18	132,0	1,8	Zapatoca, Santander
8333	2020/04/07	03:26:31	3,453	-74,198	7,0	1,9	Mesetas, Meta
8334	2020/04/07	03:29:28	5,275	-73,74	141,0	2,2	Cucunubá, Cundinamarca
8335	2020/04/07	03:29:55	6,792	-73,156	147,0	4,3	Los Santos, Santander
8336	2020/04/07	03:49:54	6,845	-73,182	143,0	2,0	Zapatoca, Santander
8337	2020/04/07	04:34:36	6,824	-73,14	147,0	2,2	Los Santos, Santander
8338	2020/04/07	04:37:53	7,351	-74,156	4,0	2,7	San Pablo, Bolívar
8339	2020/04/07	04:47:00	6,833	-73,147	152,0	1,5	Los Santos, Santander
8340	2020/04/07	04:59:12	6,415	-73,666	104,0	2,9	Vélez, Santander
8341	2020/04/07	05:09:50	7,825	-73,289	116,0	2,0	La Esperanza, Norte de Santander
8342	2020/04/07	05:28:34	3,428	-74,178	7,0	1,3	Mesetas, Meta
8343	2020/04/07	05:42:10	6,822	-73,182	148,0	2,1	Zapatoca, Santander
8344	2020/04/07	05:51:42	6,811	-73,085	145,0	1,7	Los Santos, Santander
8345	2020/04/07	05:58:38	4,832	-76,302	100,0	1,6	San José del Palmar, Chocó
8346	2020/04/07	06:08:25	1,955	-75,912	3,0	1,5	Timaná, Huila
8347	2020/04/07	06:25:56	6,79	-76,197	0,0	1,6	Frontino, Antioquia
8348	2020/04/07	06:45:12	5,429	-73,308	0,0	1,4	Viracachá, Boyacá
8349	2020/04/07	06:51:24	6,346	-73,687	107,0	1,7	La Paz, Santander
8350	2020/04/07	06:58:31	6,841	-73,174	145,0	2,6	Zapatoca, Santander
8351	2020/04/07	07:10:43	6,827	-73,162	146,0	1,8	Los Santos, Santander
8352	2020/04/07	07:16:38	6,837	-73,095	145,0	1,9	Los Santos, Santander
8353	2020/04/07	07:19:27	4,963	-74,6	0,0	1,2	Chaguaní, Cundinamarca
8354	2020/04/07	07:27:05	4,808	-75,108	20,0	0,7	Líbano, Tolima
8355	2020/04/07	07:40:13	6,354	-77,662	26,0	1,9	Océano Pacifico
8356	2020/04/07	07:54:05	6,82	-73,186	142,0	2,7	Zapatoca, Santander
8357	2020/04/07	08:09:37	10,057	-73,134	115,0	2,9	Agustín Codazzi, Cesar
8358	2020/04/07	08:34:16	6,833	-73,204	146,0	1,7	Zapatoca, Santander
8359	2020/04/07	08:53:43	7,424	-73,216	130,0	2,7	Rionegro, Santander
8360	2020/04/07	10:04:48	3,477	-74,043	29,0	1,5	Lejanías, Meta
8361	2020/04/07	10:12:49	5,21	-76,445	82,0	1,4	Rio Iró (Santa Rita), Chocó
8362	2020/04/07	10:39:42	3,434	-74,229	5,0	1,6	Mesetas, Meta
8363	2020/04/07	10:51:00	2,066	-75,692	5,0	1,2	Guadalupe, Huila

N	FECHA	H:M:S	LAT	LON	Z	M	UBICACIÓN
8364	2020/04/07	10:59:21	6,846	-73,169	128,0	2,1	Los Santos, Santander
8365	2020/04/07	11:03:05	6,781	-73,114	151,0	1,8	Los Santos, Santander
8366	2020/04/07	11:08:36	1,647	-74,71	0,0	1,5	San Vicente del Caguán, Caquetá
8367	2020/04/07	11:26:01	9,766	-73,216	30,0	1,6	Becerrill, Cesar
8368	2020/04/07	11:34:21	4,773	-76,182	103,0	1,7	El Cairo, Valle del Cauca
8369	2020/04/07	11:51:36	6,905	-72,836	2,0	1,9	Guaca, Santander
8370	2020/04/07	11:56:45	6,824	-73,179	143,0	2,3	Los Santos, Santander
8371	2020/04/07	12:12:19	6,776	-73,175	148,0	1,9	Los Santos, Santander
8372	2020/04/07	12:29:45	6,796	-73,176	143,0	1,8	Los Santos, Santander
8373	2020/04/07	12:34:00	3,469	-74,318	12,0	1,8	Uribe, Meta
8374	2020/04/07	12:40:46	6,799	-73,174	147,0	4,0	Los Santos, Santander
8375	2020/04/07	12:54:25	6,824	-73,165	147,0	2,9	Los Santos, Santander
8376	2020/04/07	13:26:40	6,812	-73,063	150,0	2,1	Los Santos, Santander
8377	2020/04/07	13:45:08	3,472	-74,193	4,0	1,4	Mesetas, Meta
8378	2020/04/07	14:35:21	2,28	-75,612	15,0	1,3	Garzón, Huila
8379	2020/04/07	15:42:00	3,46	-74,199	0,0	1,3	Mesetas, Meta
8380	2020/04/07	15:55:52	1,912	-75,969	17,0	1,1	Timaná, Huila
8381	2020/04/07	16:51:22	4,64	-82,451	0,0	4,8	Océano Pacífico
8382	2020/04/07	17:18:19	8,048	-76,824	21,0	1,8	Cerca de la Costa de Colombia
8383	2020/04/07	17:58:09	5,671	-74,13	37,0	1,0	San Pablo de Borbur, Boyacá
8384	2020/04/07	19:18:54	4,926	-78,246	19,0	2,1	Océano Pacífico
8385	2020/04/07	19:24:40	6,578	-75,775	23,0	1,3	Olaya, Antioquia
8386	2020/04/07	19:37:42	10,886	-73,384	72,0	2,0	San Juan del Cesar, la Guajira
8387	2020/04/07	19:42:46	5,426	-76,066	43,0	1,5	Mistrató, Risaralda
8388	2020/04/07	19:46:14	3,43	-74,199	0,0	1,3	Mesetas, Meta
8389	2020/04/07	20:29:15	6,944	-73,118	139,0	1,8	Girón, Santander
8390	2020/04/07	20:29:23	3,379	-74,151	4,0	1,1	Mesetas, Meta
8391	2020/04/07	22:33:53	5,713	-73,916	116,0	1,7	Tununguá, Boyacá
8392	2020/04/07	23:52:47	6,862	-73,191	143,0	2,3	Zapatoca, Santander
8393	2020/04/08	00:12:24	6,841	-76,618	12,0	1,5	Murindó, Antioquia
8394	2020/04/08	00:15:05	6,861	-73,217	144,0	1,9	Zapatoca, Santander
8395	2020/04/08	00:15:56	5,114	-74,672	14,0	1,1	Guaduas, Cundinamarca
8396	2020/04/08	00:39:57	6,794	-73,136	148,0	2,0	Los Santos, Santander
8397	2020/04/08	00:58:47	3,46	-74,206	13,0	1,3	Mesetas, Meta
8398	2020/04/08	01:27:24	6,846	-73,178	143,0	1,9	Zapatoca, Santander
8399	2020/04/08	01:29:23	6,919	-76,2	0,0	2,4	Uramita, Antioquia
8400	2020/04/08	01:35:54	4,576	-75,055	3,0	0,9	Alvarado, Tolima
8401	2020/04/08	01:39:13	6,913	-76,25	0,0	1,2	Dabeiba, Antioquia
8402	2020/04/08	01:56:43	6,85	-73,161	136,0	1,8	Los Santos, Santander
8403	2020/04/08	02:04:41	3,462	-74,214	0,0	2,1	Mesetas, Meta
8404	2020/04/08	02:16:17	4,413	-75,851	132,0	1,5	La Tebaida, Quindío
8405	2020/04/08	02:28:16	6,918	-76,254	0,0	1,0	Dabeiba, Antioquia
8406	2020/04/08	02:44:59	7,842	-73,34	121,0	2,3	Ábrego, Norte de Santander
8407	2020/04/08	02:51:49	6,83	-73,156	146,0	1,9	Los Santos, Santander
8408	2020/04/08	03:11:12	6,737	-76,223	0,0	1,6	Frontino, Antioquia
8409	2020/04/08	03:16:14	3,79	-78,289	9,0	1,8	Océano Pacífico

N	FECHA	H:M:S	LAT	LON	Z	M	UBICACIÓN
8410	2020/04/08	03:20:16	6,823	-73,206	144,0	2,2	Zapatoca, Santander
8411	2020/04/08	03:27:45	2,091	-75,801	15,0	1,4	Altamira, Huila
8412	2020/04/08	03:29:38	6,816	-73,155	142,0	1,5	Los Santos, Santander
8413	2020/04/08	03:30:02	6,918	-76,227	0,0	2,3	Dabeiba, Antioquia
8414	2020/04/08	03:32:15	6,76	-73,198	149,0	1,9	Villanueva, Santander
8415	2020/04/08	03:44:46	6,873	-73,158	139,0	1,5	Los Santos, Santander
8416	2020/04/08	03:52:57	6,811	-73,18	143,0	2,1	Los Santos, Santander
8417	2020/04/08	04:08:09	6,042	-74,383	8,0	1,4	Puerto Boyacá, Boyacá
8418	2020/04/08	04:14:07	6,81	-73,064	150,0	1,9	Los Santos, Santander
8419	2020/04/08	04:16:54	4,925	-74,564	6,0	1,1	Chaguaní, Cundinamarca
8420	2020/04/08	04:28:38	6,801	-73,127	144,0	2,1	Los Santos, Santander
8421	2020/04/08	04:41:55	4,095	-76,855	169,0	1,8	El Litoral del San Juan (Docordó), Chocó
8422	2020/04/08	04:49:29	2,698	-75,323	15,0	1,3	Campoalegre, Huila
8423	2020/04/08	04:49:45	6,794	-73,184	145,0	1,8	Los Santos, Santander
8424	2020/04/08	04:51:04	6,467	-73,529	112,0	1,6	Santa Helena del Opón, Santander
8425	2020/04/08	05:02:13	6,281	-73,658	107,0	2,3	La Paz, Santander
8426	2020/04/08	05:07:26	6,788	-73,094	146,0	1,5	Los Santos, Santander
8427	2020/04/08	05:25:45	6,806	-73,126	144,0	1,8	Los Santos, Santander
8428	2020/04/08	05:35:49	6,68	-73,184	150,0	1,5	Villanueva, Santander
8429	2020/04/08	05:49:39	3,478	-74,202	7,0	1,8	Mesetas, Meta
8430	2020/04/08	05:50:21	6,831	-73,177	149,0	1,8	Zapatoca, Santander
8431	2020/04/08	06:03:25	4,61	-76,819	20,0	1,8	Medio San Juan (Andagoya), Chocó
8432	2020/04/08	06:08:36	3,974	-78,648	20,0	2,3	Océano Pacifico
8433	2020/04/08	06:17:14	4,142	-76,383	128,0	1,5	Riofrío, Valle del Cauca
8434	2020/04/08	06:23:00	2,638	-74,443	0,0	2,1	Uribe, Meta
8435	2020/04/08	06:27:26	6,817	-73,182	147,0	1,8	Los Santos, Santander
8436	2020/04/08	06:34:15	6,818	-73,208	143,0	1,8	Zapatoca, Santander
8437	2020/04/08	06:35:23	4,126	-76,411	128,0	1,8	Riofrío, Valle del Cauca
8438	2020/04/08	06:53:14	3,414	-74,166	24,0	1,1	Mesetas, Meta
8439	2020/04/08	07:32:45	3,803	-76,315	34,0	1,2	Buga, Valle del Cauca
8440	2020/04/08	07:44:15	4,765	-76,298	105,0	1,5	San José del Palmar, Chocó
8441	2020/04/08	08:02:26	6,851	-73,18	143,0	2,3	Zapatoca, Santander
8442	2020/04/08	08:14:47	6,822	-73,189	149,0	1,9	Zapatoca, Santander
8443	2020/04/08	08:18:29	3,452	-74,176	9,0	1,2	Mesetas, Meta
8444	2020/04/08	08:51:18	6,791	-73,182	144,0	1,6	Los Santos, Santander
8445	2020/04/08	09:14:54	10,644	-72,268	0,0	1,9	Venezuela
8446	2020/04/08	09:23:22	6,839	-73,128	148,0	1,5	Los Santos, Santander
8447	2020/04/08	09:31:46	6,565	-73,55	111,0	2,1	El Carmen, Santander
8448	2020/04/08	09:40:36	6,808	-73,191	145,0	1,6	Zapatoca, Santander
8449	2020/04/08	09:42:44	6,775	-73,116	144,0	1,8	Los Santos, Santander
8450	2020/04/08	10:03:59	7,118	-74,616	23,0	2,6	Remedios, Antioquia
8451	2020/04/08	10:19:24	6,827	-73,154	152,0	1,9	Los Santos, Santander
8452	2020/04/08	10:48:50	6,842	-73,194	153,0	1,6	Zapatoca, Santander
8453	2020/04/08	11:21:14	3,404	-73,864	6,0	1,1	San Juan de Arama, Meta
8454	2020/04/08	11:54:50	3,409	-74,222	0,0	2,0	Mesetas, Meta
8455	2020/04/08	12:29:01	6,815	-73,139	145,0	2,5	Los Santos, Santander

N	FECHA	H:M:S	LAT	LON	Z	M	UBICACIÓN
8456	2020/04/08	13:03:53	3,439	-74,182	0,0	1,7	Mesetas, Meta
8457	2020/04/08	13:07:33	4,892	-77,795	29,0	2,3	Océano Pacífico
8458	2020/04/08	13:40:44	6,401	-73,698	106,0	1,8	Landázuri, Santander
8459	2020/04/08	14:05:25	4,659	-76,704	20,0	1,6	Sipí, Chocó
8460	2020/04/08	14:07:35	1,28533	-77,2762	8,0	2,9	Área de Influencia Volcán Galeras
8461	2020/04/08	14:26:26	6,786	-73,195	145,0	1,8	Los Santos, Santander
8462	2020/04/08	14:43:47	5,127	-74,607	18,0	1,5	Guaduas, Cundinamarca
8463	2020/04/08	14:51:15	6,811	-73,17	147,0	1,9	Los Santos, Santander
8464	2020/04/08	15:18:46	6,786	-73,188	144,0	1,7	Los Santos, Santander
8465	2020/04/08	15:47:39	6,87	-75,951	0,0	1,3	Buriticá, Antioquia
8466	2020/04/08	16:11:39	3,409	-74,185	1,0	2,0	Mesetas, Meta
8467	2020/04/08	16:11:55	6,816	-73,196	142,0	1,7	Zapatoca, Santander
8468	2020/04/08	16:25:14	6,525	-73,577	109,0	1,7	Simacota, Santander
8469	2020/04/08	17:06:10	6,625	-73,176	151,0	1,9	Barichara, Santander
8470	2020/04/08	17:33:40	6,86	-75,937	1,0	1,8	Buriticá, Antioquia
8471	2020/04/08	17:35:55	6,767	-73,13	142,0	1,7	Los Santos, Santander
8472	2020/04/08	17:44:30	7,651	-75,477	40,0	1,6	Taráz, Antioquia
8473	2020/04/08	18:16:18	2,642	-75,082	3,0	2,2	San Vicente del Caguán, Caquetá
8474	2020/04/08	19:08:13	6,912	-76,14	33,0	1,5	Uramita, Antioquia
8475	2020/04/08	19:17:00	6,816	-73,172	140,0	2,0	Los Santos, Santander
8476	2020/04/08	20:32:43	3,758	-76,969	21,0	1,2	Buenaventura, Valle del Cauca
8477	2020/04/08	20:53:22	3,709	-76,911	0,0	2,3	Buenaventura, Valle del Cauca
8478	2020/04/08	21:04:23	6,845	-73,149	147,0	1,9	Los Santos, Santander
8479	2020/04/08	21:45:55	5,389	-74,641	23,0	1,4	Puerto Salgar, Cundinamarca
8480	2020/04/08	22:04:10	6,785	-73,166	144,0	1,7	Los Santos, Santander
8481	2020/04/08	22:36:57	5,848	-74,822	4,0	0,7	Sonsón, Antioquia
8482	2020/04/08	22:43:56	2,568	-75,806	5,0	1,6	Nátaga, Huila
8483	2020/04/08	23:00:44	3,726	-76,948	4,0	1,8	Buenaventura, Valle del Cauca
8484	2020/04/08	23:10:55	3,984	-76,73	98,0	1,8	El Litoral del San Juan (Docordó), Chocó
8485	2020/04/08	23:19:52	2,572	-75,82	4,0	1,1	Nátaga, Huila
8486	2020/04/08	23:32:58	6,577	-74,185	24,0	1,0	Cimitarra, Santander
8487	2020/04/09	00:10:31	5,689	-74,03	108,0	1,6	Pauna, Boyacá
8488	2020/04/09	00:12:42	4,915	-77,818	25,0	1,9	Océano Pacífico
8489	2020/04/09	00:18:54	6,824	-75,99	1,0	1,3	Cañasgordas, Antioquia
8490	2020/04/09	00:36:59	5,453	-73,834	138,0	1,7	Susa, Cundinamarca
8491	2020/04/09	00:41:12	5,192	-74,553	4,0	1,1	Guaduas, Cundinamarca
8492	2020/04/09	00:42:56	6,877	-73,119	147,0	2,0	Los Santos, Santander
8493	2020/04/09	01:05:32	6,118	-75,097	29,0	1,1	Granada, Antioquia
8494	2020/04/09	01:46:12	6,82	-73,184	145,0	1,9	Zapatoca, Santander
8495	2020/04/09	02:01:45	6,803	-73,158	140,0	1,8	Los Santos, Santander
8496	2020/04/09	02:20:05	7,286	-72,716	0,0	1,7	Mutiscua, Norte de Santander
8497	2020/04/09	02:45:21	3,397	-74,189	0,0	2,2	Mesetas, Meta
8498	2020/04/09	02:57:41	6,795	-73,14	145,0	2,0	Los Santos, Santander
8499	2020/04/09	03:30:57	6,834	-73,168	133,0	1,9	Los Santos, Santander
8500	2020/04/09	03:34:23	6,812	-73,208	141,0	1,9	Zapatoca, Santander
8501	2020/04/09	03:37:44	6,799	-73,16	150,0	1,9	Los Santos, Santander

N	FECHA	H:M:S	LAT	LON	Z	M	UBICACIÓN
8502	2020/04/09	03:40:34	6,776	-73,161	148,0	1,9	Los Santos, Santander
8503	2020/04/09	03:52:50	6,817	-73,198	148,0	1,8	Zapatoca, Santander
8504	2020/04/09	03:58:32	7,02	-76,382	7,0	1,3	Dabeiba, Antioquia
8505	2020/04/09	04:05:07	3,817	-76,502	126,0	1,4	Restrepo, Valle del Cauca
8506	2020/04/09	04:26:47	3,422	-74,168	4,0	1,2	Mesetas, Meta
8507	2020/04/09	04:27:26	6,82	-73,178	146,0	2,2	Los Santos, Santander
8508	2020/04/09	04:43:08	4,005	-74,951	2,0	0,9	Guamo, Tolima
8509	2020/04/09	05:31:53	6,8	-73,173	140,0	2,5	Los Santos, Santander
8510	2020/04/09	06:24:25	3,432	-74,251	0,0	1,7	Mesetas, Meta
8511	2020/04/09	06:27:57	6,839	-73,163	144,0	2,3	Los Santos, Santander
8512	2020/04/09	06:53:12	9,109	-74,126	44,0	1,3	El Banco, Magdalena
8513	2020/04/09	07:10:56	6,888	-73,304	125,0	1,9	Betulia, Santander
8514	2020/04/09	07:40:56	6,812	-73,156	139,0	1,5	Los Santos, Santander
8515	2020/04/09	07:58:37	3,468	-74,207	9,0	1,2	Mesetas, Meta
8516	2020/04/09	08:52:09	9,416	-73,192	119,0	1,5	Norte Colombia
8517	2020/04/09	09:00:11	6,823	-73,175	136,0	1,6	Los Santos, Santander
8518	2020/04/09	09:02:40	10,208	-73,812	71,0	1,7	El Copey, Cesar
8519	2020/04/09	09:22:50	7,165	-76,56	33,0	1,7	Riosucio, Chocó
8520	2020/04/09	09:26:24	6,824	-73,182	147,0	1,7	Zapatoca, Santander
8521	2020/04/09	09:32:10	6,845	-73,219	145,0	1,6	Zapatoca, Santander
8522	2020/04/09	09:45:15	6,801	-73,179	147,0	1,6	Los Santos, Santander
8523	2020/04/09	09:50:32	7,025	-76,949	76,0	1,8	Carmen del Darién (Curbaradó), Chocó
8524	2020/04/09	10:08:27	6,811	-73,167	148,0	1,5	Los Santos, Santander
8525	2020/04/09	10:17:28	6,774	-73,193	145,0	2,1	Los Santos, Santander
8526	2020/04/09	10:57:51	5,689	-75,964	26,0	1,4	Andes, Antioquia
8527	2020/04/09	11:52:18	6,944	-71,751	13,0	2,7	Saravena, Arauca
8528	2020/04/09	12:19:32	6,854	-73,202	149,0	2,2	Zapatoca, Santander
8529	2020/04/09	12:59:04	5,25	-73,765	143,0	1,6	Cucunubá, Cundinamarca
8530	2020/04/09	13:16:07	6,802	-73,128	153,0	2,0	Los Santos, Santander
8531	2020/04/09	13:43:07	2,852	-74,82	12,0	1,1	San Vicente del Caguán, Caquetá
8532	2020/04/09	14:16:47	3,414	-74,289	4,0	1,3	Uribe, Meta
8533	2020/04/09	14:17:40	10,042	-72,605	148,0	2,1	Venezuela
8534	2020/04/09	14:40:36	6,835	-73,208	143,0	1,7	Zapatoca, Santander
8535	2020/04/09	16:33:23	6,765	-73,084	153,0	2,7	Los Santos, Santander
8536	2020/04/09	16:41:13	6,578	-74,735	28,0	1,5	Maceo, Antioquia
8537	2020/04/09	16:49:53	4,386	-76,159	106,0	1,6	Roldanillo, Valle del Cauca
8538	2020/04/09	16:56:29	5,282	-74,538	10,0	1,3	Caparrapí, Cundinamarca
8539	2020/04/09	18:46:50	6,866	-75,931	0,0	1,9	Buriticá, Antioquia
8540	2020/04/09	18:52:55	6,003	-73,542	128,0	1,6	San José de Pare, Boyacá
8541	2020/04/09	19:21:32	2,031	-75,914	14,0	1,0	Eliás, Huila
8542	2020/04/09	20:31:13	6,797	-76,192	38,0	1,3	Frontino, Antioquia
8543	2020/04/09	20:46:21	6,806	-73,174	142,0	2,1	Los Santos, Santander
8544	2020/04/09	20:51:43	3,425	-74,182	0,0	1,7	Mesetas, Meta
8545	2020/04/09	21:10:57	6,81	-73,184	146,0	3,1	Los Santos, Santander
8546	2020/04/09	21:22:05	6,87	-75,956	3,0	2,0	Buriticá, Antioquia
8547	2020/04/09	21:28:21	6,796	-73,184	143,0	1,6	Los Santos, Santander

N	FECHA	H:M:S	LAT	LON	Z	M	UBICACIÓN
8548	2020/04/09	21:37:45	3,0225	-75,96	8,0	3,4	Área de Influencia Volcán Nevado del Huila
8549	2020/04/09	21:44:53	6,795	-76,213	40,0	1,4	Frontino, Antioquia
8550	2020/04/09	21:48:25	6,85	-73,183	143,0	2,2	Zapatoca, Santander
8551	2020/04/09	22:46:48	6,877	-75,956	7,0	1,2	Buriticá, Antioquia
8552	2020/04/09	22:51:36	4,846	-74,831	16,0	1,1	Ambalema, Tolima
8553	2020/04/09	23:23:49	3,976	-71,169	2,0	2,6	Puerto Gaitán, Meta
8554	2020/04/10	00:08:31	5,907	-74,568	17,0	0,8	Puerto Boyacá, Boyacá
8555	2020/04/10	00:25:37	6,799	-73,154	138,0	1,9	Los Santos, Santander
8556	2020/04/10	00:27:25	2,432	-76,495	113,0	1,1	Popayán, Cauca
8557	2020/04/10	00:39:31	6,791	-73,175	145,0	1,7	Los Santos, Santander
8558	2020/04/10	00:44:03	4,847	-76,077	119,0	1,6	El Águila, Valle del Cauca
8559	2020/04/10	00:47:25	6,78	-73,182	151,0	1,6	Los Santos, Santander
8560	2020/04/10	00:54:11	4,456	-76,611	61,0	1,6	Sipí, Chocó
8561	2020/04/10	00:56:12	4,354	-76,052	107,0	1,5	Zarzal, Valle del Cauca
8562	2020/04/10	00:56:55	2,61	-74,474	5,0	1,5	Uribe, Meta
8563	2020/04/10	01:06:58	6,789	-73,199	140,0	2,1	Zapatoca, Santander
8564	2020/04/10	01:11:57	6,814	-73,182	144,0	3,6	Los Santos, Santander
8565	2020/04/10	01:16:21	6,791	-73,206	139,0	1,6	Zapatoca, Santander
8566	2020/04/10	01:17:59	9,759	-73,825	81,0	1,3	El Paso, Cesar
8567	2020/04/10	01:44:51	6,905	-76,254	0,0	1,5	Dabeiba, Antioquia
8568	2020/04/10	01:48:40	6,884	-76,045	24,0	1,5	Cañasgordas, Antioquia
8569	2020/04/10	01:54:58	6,897	-76,036	22,0	1,3	Cañasgordas, Antioquia
8570	2020/04/10	01:56:10	3,413	-74,203	7,0	1,3	Mesetas, Meta
8571	2020/04/10	02:00:11	6,786	-73,133	134,0	1,6	Los Santos, Santander
8572	2020/04/10	02:02:13	10,102	-73,066	120,0	2,1	Agustín Codazzi, Cesar
8573	2020/04/10	02:15:52	4,303	-75,093	31,0	1,0	Ibagué, Tolima
8574	2020/04/10	02:22:31	6,812	-73,174	140,0	2,4	Los Santos, Santander
8575	2020/04/10	02:33:57	5,67	-73,998	113,0	1,4	Pauna, Boyacá
8576	2020/04/10	02:56:24	6,824	-73,186	147,0	1,7	Zapatoca, Santander
8577	2020/04/10	03:02:24	6,821	-73,196	147,0	1,6	Zapatoca, Santander
8578	2020/04/10	03:20:59	6,85	-73,188	150,0	1,8	Zapatoca, Santander
8579	2020/04/10	03:25:13	2,607	-79,666	0,0	1,8	Océano Pacífico
8580	2020/04/10	03:34:01	3,416	-74,232	0,0	1,3	Mesetas, Meta
8581	2020/04/10	03:45:19	6,828	-76,343	2,0	1,4	Dabeiba, Antioquia
8582	2020/04/10	03:55:38	6,294	-73,758	100,0	1,7	Landázuri, Santander
8583	2020/04/10	04:01:36	6,83	-73,163	141,0	1,8	Los Santos, Santander
8584	2020/04/10	04:19:58	5,904	-73,661	118,0	1,3	Puente Nacional, Santander
8585	2020/04/10	04:30:52	7,484	-74,637	18,0	1,9	El Bagre, Antioquia
8586	2020/04/10	04:35:18	6,827	-73,184	147,0	2,0	Zapatoca, Santander
8587	2020/04/10	05:06:31	3,416	-74,223	7,0	1,0	Mesetas, Meta
8588	2020/04/10	05:17:03	4,364	-75,813	32,0	0,9	Caicedonia, Valle del Cauca
8589	2020/04/10	05:41:03	4,594	-78,801	20,0	3,0	Océano Pacífico
8590	2020/04/10	05:45:27	3,417	-74,163	0,0	1,8	Mesetas, Meta
8591	2020/04/10	05:50:42	4,56	-78,557	20,0	1,9	Océano Pacífico
8592	2020/04/10	05:57:44	8,513	-73,173	130,0	2,1	San Calixto, Norte de Santander
8593	2020/04/10	06:24:37	6,028	-73,699	116,0	1,8	Vélez, Santander

N	FECHA	H:M:S	LAT	LON	Z	M	UBICACIÓN
8594	2020/04/10	06:32:32	3,459	-74,205	5,0	1,2	Mesetas, Meta
8595	2020/04/10	06:42:34	6,948	-76,242	13,0	1,3	Dabeiba, Antioquia
8596	2020/04/10	07:00:00	8,64	-74,233	32,0	1,7	Tiquisio (Puerto Rico), Bolívar
8597	2020/04/10	07:10:41	7,166	-73,012	22,0	1,3	Tona, Santander
8598	2020/04/10	07:33:24	6,826	-73,176	141,0	1,7	Los Santos, Santander
8599	2020/04/10	08:04:47	6,586	-73,562	112,0	1,4	El Carmen, Santander
8600	2020/04/10	08:07:05	7,667	-73,268	127,0	1,8	Cáchira, Norte de Santander
8601	2020/04/10	08:08:32	3,456	-74,176	8,0	1,3	Mesetas, Meta
8602	2020/04/10	08:28:56	10,57	-72,993	100,0	1,4	Villanueva, la Guajira
8603	2020/04/10	08:43:29	6,831	-73,194	141,0	1,8	Zapatoca, Santander
8604	2020/04/10	08:47:26	6,691	-76,086	95,0	1,6	Abriaquí, Antioquia
8605	2020/04/10	09:04:40	6,329	-73,093	178,0	2,2	Charalá, Santander
8606	2020/04/10	09:06:30	6,847	-73,17	147,0	1,9	Zapatoca, Santander
8607	2020/04/10	09:58:18	6,851	-73,187	144,0	2,4	Zapatoca, Santander
8608	2020/04/10	10:08:20	4,9	-82,155	0,0	2,5	Océano Pacifico
8609	2020/04/10	10:31:52	7,312	-73,236	110,0	1,8	Rionegro, Santander
8610	2020/04/10	11:32:31	6,828	-73,109	143,0	1,9	Los Santos, Santander
8611	2020/04/10	11:43:00	6,958	-72,303	0,0	2,0	Cubará, Boyacá
8612	2020/04/10	12:26:03	3,922	-76,193	46,0	1,9	Buga, Valle del Cauca
8613	2020/04/10	12:34:34	3,395	-74,213	20,0	1,3	Mesetas, Meta
8614	2020/04/10	12:53:49	3,422	-74,264	20,0	1,4	Mesetas, Meta
8615	2020/04/10	12:56:12	3,42	-74,173	7,0	1,2	Mesetas, Meta
8616	2020/04/10	13:21:12	2,909	-74,765	0,0	1,6	Uribe, Meta
8617	2020/04/10	13:24:53	6,844	-73,196	141,0	1,9	Zapatoca, Santander
8618	2020/04/10	13:38:45	6,791	-73,145	136,0	1,8	Los Santos, Santander
8619	2020/04/10	13:47:21	5,799	-74,355	25,0	1,4	Yacopí, Cundinamarca
8620	2020/04/10	14:21:34	8,816	-77,702	61,0	1,7	Panama-Colombia
8621	2020/04/10	14:42:45	4,692	-75,612	16,0	1,0	Filandia, Quindío
8622	2020/04/10	15:40:24	6,835	-73,168	147,0	1,9	Los Santos, Santander
8623	2020/04/10	15:44:25	6,834	-77,126	0,0	2,3	Carmen del Darién (Curbaradó), Chocó
8624	2020/04/10	15:55:10	6,823	-73,116	153,0	2,0	Los Santos, Santander
8625	2020/04/10	16:18:50	6,478	-76,601	4,0	1,1	Vigia del Fuerte, Antioquia
8626	2020/04/10	16:42:33	5,899	-74,426	35,0	0,8	Puerto Boyacá, Boyacá
8627	2020/04/10	17:01:54	6,834	-73,188	146,0	2,5	Zapatoca, Santander
8628	2020/04/10	17:07:36	6,879	-73,15	137,0	2,1	Los Santos, Santander
8629	2020/04/10	17:46:55	6,811	-73,159	149,0	1,8	Los Santos, Santander
8630	2020/04/10	18:09:13	6,9	-77,294	88,0	2,3	Carmen del Darién (Curbaradó), Chocó
8631	2020/04/10	18:32:19	6,828	-73,181	150,0	2,0	Zapatoca, Santander
8632	2020/04/10	18:34:54	6,798	-73,049	147,0	1,9	Los Santos, Santander
8633	2020/04/10	18:57:14	7,375	-76,951	109,0	2,0	Riosucio, Chocó
8634	2020/04/10	19:02:46	3,478	-74,516	17,0	1,1	Uribe, Meta
8635	2020/04/10	19:51:47	6,339	-77,712	8,0	2,2	Océano Pacifico
8636	2020/04/10	20:07:00	6,833	-73,187	147,0	1,5	Zapatoca, Santander
8637	2020/04/10	20:19:49	8,901	-73,545	101,0	1,5	Pailitas, Cesar
8638	2020/04/10	20:32:37	5,612	-74,053	109,0	1,6	Maripí, Boyacá
8639	2020/04/10	21:07:51	6,803	-73,168	141,0	1,6	Los Santos, Santander

N	FECHA	H:M:S	LAT	LON	Z	M	UBICACIÓN
8640	2020/04/10	21:50:11	6,81	-73,202	143,0	1,8	Zapatoca, Santander
8641	2020/04/10	22:08:02	6,818	-73,148	146,0	2,4	Los Santos, Santander
8642	2020/04/10	22:23:28	6,46	-73,756	42,0	1,2	Landázuri, Santander
8643	2020/04/10	22:40:36	6,774	-73,11	145,0	1,8	Los Santos, Santander
8644	2020/04/11	00:10:22	3,815	-75,643	16,0	1,1	Chaparral, Tolima
8645	2020/04/11	00:15:58	6,86	-73,133	137,0	1,6	Los Santos, Santander
8646	2020/04/11	00:22:39	7,419	-73,139	130,0	1,8	Rionegro, Santander
8647	2020/04/11	00:29:49	6,825	-73,202	143,0	1,6	Zapatoca, Santander
8648	2020/04/11	00:44:51	10,52	-73,6	79,0	1,6	Fundación, Magdalena
8649	2020/04/11	00:52:47	6,837	-73,196	145,0	2,3	Zapatoca, Santander
8650	2020/04/11	00:54:17	6,807	-73,149	144,0	1,8	Los Santos, Santander
8651	2020/04/11	00:55:33	3,394	-74,297	14,0	1,4	Uribe, Meta
8652	2020/04/11	01:09:34	6,812	-73,159	141,0	2,2	Los Santos, Santander
8653	2020/04/11	01:42:56	6,796	-73,158	148,0	1,9	Los Santos, Santander
8654	2020/04/11	02:02:36	7,156	-75,852	12,0	1,6	Ituango, Antioquia
8655	2020/04/11	02:08:28	5,63	-75,977	57,0	1,0	Andes, Antioquia
8656	2020/04/11	02:19:20	6,021	-74,243	21,0	1,1	Bolívar, Santander
8657	2020/04/11	02:32:08	10,546	-72,844	0,0	1,6	El Molino, la Guajira
8658	2020/04/11	02:37:04	4,819	-76,266	103,0	1,2	San José del Palmar, Chocó
8659	2020/04/11	02:38:37	6,822	-73,137	146,0	2,1	Los Santos, Santander
8660	2020/04/11	02:52:24	6,827	-73,174	144,0	2,2	Los Santos, Santander
8661	2020/04/11	03:17:27	6,97	-72,261	0,0	2,4	Cubará, Boyacá
8662	2020/04/11	03:34:45	6,517	-74,094	11,0	3,6	Cimitarra, Santander
8663	2020/04/11	03:38:39	7,171	-77,36	31,0	1,7	Riosucio, Chocó
8664	2020/04/11	04:08:45	4,945	-78,237	25,0	1,9	Océano Pacífico
8665	2020/04/11	04:20:13	3,197	-76,535	102,0	1,2	Jamundí, Valle del Cauca
8666	2020/04/11	04:25:55	6,843	-73,164	144,0	2,0	Los Santos, Santander
8667	2020/04/11	04:27:53	6,8	-73,104	148,0	1,8	Los Santos, Santander
8668	2020/04/11	04:52:07	2,621	-74,315	1,0	1,3	Uribe, Meta
8669	2020/04/11	05:11:50	6,801	-73,179	144,0	1,5	Los Santos, Santander
8670	2020/04/11	05:14:19	6,811	-73,066	150,0	1,8	Los Santos, Santander
8671	2020/04/11	05:16:04	6,245	-73,877	97,0	1,6	Landázuri, Santander
8672	2020/04/11	05:29:03	7,614	-74,56	15,0	2,3	Montecristo, Bolívar
8673	2020/04/11	05:46:53	6,997	-72,193	1,0	2,5	Cubará, Boyacá
8674	2020/04/11	05:49:16	9,939	-73,072	129,0	1,9	Agustín Codazzi, Cesar
8675	2020/04/11	05:58:55	5,194	-74,802	8,0	0,9	Honda, Tolima
8676	2020/04/11	06:08:40	6,077	-73,652	119,0	1,4	Chipatá, Santander
8677	2020/04/11	06:38:18	10,179	-72,895	0,0	1,4	Venezuela
8678	2020/04/11	06:48:45	6,826	-73,215	143,0	1,6	Zapatoca, Santander
8679	2020/04/11	07:03:24	3,263	-76,846	4,0	2,1	Buenaventura, Valle del Cauca
8680	2020/04/11	07:30:35	7,377	-73,219	128,0	1,6	Rionegro, Santander
8681	2020/04/11	07:36:07	5,955	-73,9	109,0	1,1	Sucre, Santander
8682	2020/04/11	07:46:54	4,526	-75,664	5,0	1,8	Calarcá, Quindío
8683	2020/04/11	08:04:33	8,432	-75,335	22,0	1,9	Pueblo Nuevo, Córdoba
8684	2020/04/11	08:12:12	4,532	-75,667	5,0	1,8	Armenia, Quindío
8685	2020/04/11	08:21:34	6,815	-73,154	148,0	1,9	Los Santos, Santander

N	FECHA	H:M:S	LAT	LON	Z	M	UBICACIÓN
8686	2020/04/11	08:27:42	4,499	-75,65	14,0	0,8	Calarcá, Quindío
8687	2020/04/11	09:03:14	6,458	-76,776	68,0	2,2	Vigia del Fuerte, Antioquia
8688	2020/04/11	09:04:24	6,764	-73,156	149,0	1,7	Los Santos, Santander
8689	2020/04/11	09:22:54	8,79	-73,611	107,0	1,7	Pelaya, Cesar
8690	2020/04/11	09:24:58	6,833	-73,167	148,0	2,2	Los Santos, Santander
8691	2020/04/11	09:28:06	6,882	-74,176	60,0	2,6	Yondó (Casabe), Antioquia
8692	2020/04/11	10:02:44	6,812	-73,108	144,0	1,9	Los Santos, Santander
8693	2020/04/11	10:38:31	6,818	-73,144	142,0	1,7	Los Santos, Santander
8694	2020/04/11	10:52:13	6,581	-73,537	107,0	2,6	El Carmen, Santander
8695	2020/04/11	11:20:11	6,791	-73,072	145,0	1,7	Los Santos, Santander
8696	2020/04/11	11:25:01	5,3	-73,176	4,0	2,3	Zetaquirá, Boyacá
8697	2020/04/11	12:38:01	5,254	-73,731	148,0	2,6	Lenguazaque, Cundinamarca
8698	2020/04/11	12:56:11	6,774	-73,17	146,0	1,6	Los Santos, Santander
8699	2020/04/11	13:50:11	3,395	-74,238	34,0	1,1	Mesetas, Meta
8700	2020/04/11	14:07:53	5,11	-74,633	13,0	1,4	Guaduas, Cundinamarca
8701	2020/04/11	14:15:39	6,74	-73,051	148,0	2,0	Aratoca, Santander
8702	2020/04/11	14:32:21	2,44	-75,338	5,0	3,0	Algeciras, Huila
8703	2020/04/11	14:53:46	4,125	-76,612	50,0	1,5	El Litoral del San Juan (Docordó), Chocó
8704	2020/04/11	15:34:53	6,795	-73,183	147,0	1,6	Los Santos, Santander
8705	2020/04/11	16:04:47	6,853	-73,115	143,0	1,8	Los Santos, Santander
8706	2020/04/11	16:21:44	4,659	-76,116	88,0	1,6	Toro, Valle del Cauca
8707	2020/04/11	16:40:37	6,767	-73,09	146,0	1,8	Los Santos, Santander
8708	2020/04/11	16:54:15	5,28	-73,767	145,0	2,4	Cucunubá, Cundinamarca
8709	2020/04/11	17:37:24	6,812	-73,182	141,0	3,2	Los Santos, Santander
8710	2020/04/11	18:16:34	6,333	-73,997	76,0	1,4	Cimitarra, Santander
8711	2020/04/11	18:36:15	5,287	-73,775	144,0	2,7	Cucunubá, Cundinamarca
8712	2020/04/11	18:59:37	3,983	-76,36	110,0	2,1	Yotoco, Valle del Cauca
8713	2020/04/11	19:13:50	3,4	-74,265	0,0	1,2	Mesetas, Meta
8714	2020/04/11	20:02:29	5,26	-73,758	145,0	1,7	Cucunubá, Cundinamarca
8715	2020/04/11	20:19:33	10,744	-73,73	31,0	1,7	Aracataca, Magdalena
8716	2020/04/11	20:30:29	3,85	-73,556	3,0	1,5	Castilla la Nueva, Meta
8717	2020/04/11	21:54:29	3,825	-75,684	4,0	1,3	Chaparral, Tolima
8718	2020/04/11	21:56:02	6,828	-73,181	145,0	1,8	Zapatoca, Santander
8719	2020/04/11	22:01:59	1,091	-79,011	74,0	2,3	Cerca de la Costa de Ecuador
8720	2020/04/11	22:21:00	6,839	-73,185	147,0	2,2	Zapatoca, Santander
8721	2020/04/11	22:23:44	6,832	-73,202	149,0	1,7	Zapatoca, Santander
8722	2020/04/11	22:35:11	6,818	-73,22	138,0	1,7	Zapatoca, Santander
8723	2020/04/11	22:47:16	5,277	-73,749	147,0	1,5	Cucunubá, Cundinamarca
8724	2020/04/11	23:15:37	5,835	-75,934	53,0	1,5	Ciudad Bolívar, Antioquia
8725	2020/04/11	23:33:01	6,84	-73,173	140,0	2,2	Zapatoca, Santander
8726	2020/04/11	23:41:16	6,818	-73,167	141,0	2,2	Los Santos, Santander
8727	2020/04/12	00:26:11	6,808	-73,179	151,0	1,7	Los Santos, Santander
8728	2020/04/12	01:17:24	6,62	-73,281	138,0	1,8	Galán, Santander
8729	2020/04/12	01:27:34	6,029	-74,23	22,0	1,0	Bolívar, Santander
8730	2020/04/12	01:57:56	5,431	-73,813	135,0	1,7	Susa, Cundinamarca
8731	2020/04/12	02:19:26	4,205	-82,234	14,0	2,5	Océano Pacífico

N	FECHA	H:M:S	LAT	LON	Z	M	UBICACIÓN
8732	2020/04/12	02:23:42	6,307	-73,86	86,0	1,3	Landázuri, Santander
8733	2020/04/12	02:32:38	6,86	-73,201	143,0	2,5	Zapatoca, Santander
8734	2020/04/12	02:41:46	6,817	-73,167	143,0	4,8	Los Santos, Santander
8735	2020/04/12	02:49:47	6,82	-73,184	140,0	2,5	Zapatoca, Santander
8736	2020/04/12	02:55:24	3,861	-75,852	19,0	1,1	Chaparral, Tolima
8737	2020/04/12	03:01:43	6,872	-73,174	139,0	1,7	Zapatoca, Santander
8738	2020/04/12	03:04:46	6,824	-73,207	139,0	1,9	Zapatoca, Santander
8739	2020/04/12	03:06:57	6,795	-73,211	134,0	1,6	Zapatoca, Santander
8740	2020/04/12	03:30:04	6,992	-76,174	16,0	1,3	Dabeiba, Antioquia
8741	2020/04/12	03:33:32	6,857	-73,176	145,0	2,0	Zapatoca, Santander
8742	2020/04/12	03:35:21	6,847	-73,135	139,0	2,0	Los Santos, Santander
8743	2020/04/12	03:39:33	6,844	-73,21	141,0	2,3	Zapatoca, Santander
8744	2020/04/12	03:51:57	7,358	-75,357	32,0	1,4	Valdivia, Antioquia
8745	2020/04/12	03:52:42	3,423	-74,392	0,0	1,3	Uribe, Meta
8746	2020/04/12	04:31:37	4,742	-76,526	83,0	1,1	Sipí, Chocó
8747	2020/04/12	04:35:03	7,452	-72,29	0,0	2,0	Norte Colombia
8748	2020/04/12	04:41:18	7,465	-72,219	0,0	1,8	Norte Colombia
8749	2020/04/12	05:07:04	4,459	-75,969	37,0	0,7	La Victoria, Valle del Cauca
8750	2020/04/12	05:07:58	5,919	-75,899	67,0	1,1	Salgar, Antioquia
8751	2020/04/12	05:14:37	3,939	-76,838	99,0	1,6	Calima (El Darién), Valle del Cauca
8752	2020/04/12	05:18:56	6,799	-73,175	148,0	2,0	Los Santos, Santander
8753	2020/04/12	05:26:03	5,69	-72,679	0,0	1,5	Mongua, Boyacá
8754	2020/04/12	05:36:11	6,823	-73,193	142,0	2,1	Zapatoca, Santander
8755	2020/04/12	05:57:01	6,006	-73,693	118,0	1,7	Vélez, Santander
8756	2020/04/12	05:58:28	7,248	-76,209	0,0	1,7	Ituango, Antioquia
8757	2020/04/12	06:08:32	7,224	-76,237	14,0	1,4	Ituango, Antioquia
8758	2020/04/12	06:37:12	4,491	-75,659	12,0	0,9	Calarcá, Quindío
8759	2020/04/12	07:27:39	6,798	-73,168	139,0	2,5	Los Santos, Santander
8760	2020/04/12	07:40:32	3,448	-74,182	7,0	1,1	Mesetas, Meta
8761	2020/04/12	07:44:14	6,831	-73,195	147,0	2,2	Zapatoca, Santander
8762	2020/04/12	07:49:30	10,491	-72,75	106,0	1,7	Venezuela
8763	2020/04/12	08:06:11	6,485	-75,841	47,0	1,3	Santa Fe de Antioquia, Antioquia
8764	2020/04/12	09:03:48	2,904	-74,816	4,0	1,9	San Vicente del Caguán, Caquetá
8765	2020/04/12	09:07:42	6,8	-73,154	141,0	2,1	Los Santos, Santander
8766	2020/04/12	09:17:40	6,82	-73,187	140,0	2,4	Zapatoca, Santander
8767	2020/04/12	09:33:11	6,846	-73,162	146,0	2,2	Los Santos, Santander
8768	2020/04/12	09:45:45	6,827	-73,192	145,0	2,3	Zapatoca, Santander
8769	2020/04/12	10:01:03	6,82	-73,177	142,0	2,1	Los Santos, Santander
8770	2020/04/12	10:19:24	6,816	-73,142	148,0	1,7	Los Santos, Santander
8771	2020/04/12	10:27:50	6,807	-73,168	145,0	2,0	Los Santos, Santander
8772	2020/04/12	10:36:01	6,882	-73,204	144,0	1,6	Zapatoca, Santander
8773	2020/04/12	11:08:24	6,625	-73,19	149,0	1,8	Barichara, Santander
8774	2020/04/12	11:09:00	9,238	-73,381	109,0	1,6	Curumaní, Cesar
8775	2020/04/12	12:10:29	6,825	-73,037	146,0	1,8	Los Santos, Santander
8776	2020/04/12	12:31:12	7,354	-77,14	32,0	5,0	Riosucio, Chocó
8777	2020/04/12	12:42:53	7,36	-77,123	26,0	4,3	Riosucio, Chocó

N	FECHA	H:M:S	LAT	LON	Z	M	UBICACIÓN
8778	2020/04/12	12:56:50	7,335	-77,09	27,0	2,0	Riosucio, Chocó
8779	2020/04/12	13:02:45	8,839	-73,091	139,0	3,5	Teorama, Norte de Santander
8780	2020/04/12	13:04:51	2,672	-79,542	5,0	2,3	Océano Pacífico
8781	2020/04/12	13:27:51	5,222	-72,972	3,0	1,8	Aquitania, Boyacá
8782	2020/04/12	13:45:19	6,315	-73,746	103,0	1,9	Landázuri, Santander
8783	2020/04/12	13:56:32	6,869	-73,152	139,0	1,7	Los Santos, Santander
8784	2020/04/12	13:57:35	1,904	-76,064	0,0	2,1	Pitalito, Huila
8785	2020/04/12	14:02:59	5,706	-74,311	20,0	1,0	Yacopí, Cundinamarca
8786	2020/04/12	14:28:56	6,888	-75,953	1,0	2,1	Buriticá, Antioquia
8787	2020/04/12	14:33:19	6,827	-73,16	143,0	1,9	Los Santos, Santander
8788	2020/04/12	14:38:12	6,841	-73,191	148,0	1,6	Zapatoca, Santander
8789	2020/04/12	14:41:54	5,024	-75,419	3,0	0,4	Manizales, Caldas
8790	2020/04/12	14:48:51	6,825	-73,145	149,0	2,3	Los Santos, Santander
8791	2020/04/12	14:59:57	6,794	-73,202	141,0	1,7	Zapatoca, Santander
8792	2020/04/12	15:14:10	6,82	-73,169	147,0	3,0	Los Santos, Santander
8793	2020/04/12	15:44:02	8,687	-77,811	13,0	2,2	Panama-Colombia
8794	2020/04/12	16:20:34	6,825	-73,184	149,0	3,6	Zapatoca, Santander
8795	2020/04/12	17:27:01	7,113	-76,457	0,0	2,5	Dabeiba, Antioquia
8796	2020/04/12	17:37:44	6,817	-73,191	148,0	3,2	Zapatoca, Santander
8797	2020/04/12	17:46:32	6,805	-74,772	31,0	2,0	Vegachí, Antioquia
8798	2020/04/12	17:56:22	6,839	-73,21	148,0	1,7	Zapatoca, Santander
8799	2020/04/12	20:03:29	8,939	-75,297	23,0	2,0	Chinú, Córdoba
8800	2020/04/12	20:06:03	6,812	-73,17	149,0	2,0	Los Santos, Santander
8801	2020/04/12	20:21:38	6,602	-73,704	84,0	1,4	El Carmen, Santander
8802	2020/04/12	20:45:57	2,424	-75,619	9,0	1,5	Paicol, Huila
8803	2020/04/12	21:51:54	3,936	-74,07	4,0	1,6	Guamal, Meta
8804	2020/04/12	22:49:19	2,27	-75,842	4,0	1,6	Pital, Huila
8805	2020/04/12	23:36:32	7,009	-76,427	51,0	1,5	Dabeiba, Antioquia
8806	2020/04/12	23:43:47	5,337	-77,554	24,0	1,8	Océano Pacífico
8807	2020/04/12	23:58:57	6,869	-73,162	139,0	1,8	Los Santos, Santander
8808	2020/04/13	00:07:03	5,202	-77,704	28,0	2,1	Océano Pacífico
8809	2020/04/13	00:10:14	1,893	-75,983	4,0	0,9	Timaná, Huila
8810	2020/04/13	00:19:22	6,792	-73,184	146,0	1,6	Los Santos, Santander
8811	2020/04/13	00:34:06	7,699	-73,166	144,0	1,6	Cáchira, Norte de Santander
8812	2020/04/13	01:02:19	6,789	-73,088	150,0	2,2	Los Santos, Santander
8813	2020/04/13	01:09:52	6,801	-73,118	144,0	1,8	Los Santos, Santander
8814	2020/04/13	01:12:16	6,842	-73,199	144,0	2,2	Zapatoca, Santander
8815	2020/04/13	01:15:50	6,916	-76,103	31,0	1,2	Uramita, Antioquia
8816	2020/04/13	01:17:38	6,848	-73,181	146,0	2,4	Zapatoca, Santander
8817	2020/04/13	01:19:26	6,75	-73,096	145,0	2,0	Los Santos, Santander
8818	2020/04/13	01:37:32	3,717	-76,922	22,0	1,2	Buenaventura, Valle del Cauca
8819	2020/04/13	01:44:47	6,814	-73,12	145,0	2,1	Los Santos, Santander
8820	2020/04/13	01:50:39	4,615	-76,22	107,0	1,3	Versalles, Valle del Cauca
8821	2020/04/13	02:07:16	5,209	-74,63	5,0	1,5	Guaduas, Cundinamarca
8822	2020/04/13	02:16:10	6,805	-73,15	146,0	2,0	Los Santos, Santander
8823	2020/04/13	02:26:13	6,773	-73,166	143,0	1,7	Los Santos, Santander

N	FECHA	H:M:S	LAT	LON	Z	M	UBICACIÓN
8824	2020/04/13	02:31:25	4,043	-76,128	135,0	1,5	Tuluá, Valle del Cauca
8825	2020/04/13	02:32:04	6,882	-76,23	0,0	1,3	Uramita, Antioquia
8826	2020/04/13	02:32:42	6,844	-73,181	132,0	1,4	Zapatoca, Santander
8827	2020/04/13	03:09:19	7,192	-76,232	11,0	1,2	Ituango, Antioquia
8828	2020/04/13	03:27:45	2,304	-75,394	21,0	1,2	El Paujil, Caquetá
8829	2020/04/13	03:28:44	6,871	-73,373	118,0	2,3	San Vicente de Chucurí, Santander
8830	2020/04/13	03:33:40	4,768	-76,138	100,0	1,6	Ansermanuevo, Valle del Cauca
8831	2020/04/13	03:47:34	6,815	-73,142	147,0	2,1	Los Santos, Santander
8832	2020/04/13	04:07:33	6,882	-76,258	0,0	1,2	Dabeiba, Antioquia
8833	2020/04/13	04:22:00	4,587	-76,656	40,0	1,5	Sipí, Chocó
8834	2020/04/13	04:55:37	6,809	-73,207	134,0	1,9	Zapatoca, Santander
8835	2020/04/13	05:09:00	6,808	-73,187	147,0	1,6	Los Santos, Santander
8836	2020/04/13	05:17:57	5,97	-77,631	29,0	1,9	Océano Pacífico
8837	2020/04/13	05:42:22	5,281	-73,746	146,0	2,3	Cucunubá, Cundinamarca
8838	2020/04/13	05:46:10	6,802	-73,152	149,0	2,1	Los Santos, Santander
8839	2020/04/13	05:49:34	3,495	-74,226	4,0	2,0	Mesetas, Meta
8840	2020/04/13	05:54:30	3,494	-74,248	3,0	1,6	Mesetas, Meta
8841	2020/04/13	06:28:24	6,798	-73,17	144,0	1,7	Los Santos, Santander
8842	2020/04/13	06:31:50	7,415	-73,208	128,0	1,6	Rionegro, Santander
8843	2020/04/13	06:35:41	3,43	-74,211	3,0	1,4	Mesetas, Meta
8844	2020/04/13	07:29:01	6,786	-73,136	143,0	1,7	Los Santos, Santander
8845	2020/04/13	07:29:41	6,869	-73,536	107,0	1,7	San Vicente de Chucurí, Santander
8846	2020/04/13	07:35:52	3,899	-76,733	64,0	1,7	Calima (El Darién), Valle del Cauca
8847	2020/04/13	07:36:25	6,878	-73,176	146,0	1,7	Zapatoca, Santander
8848	2020/04/13	07:56:16	6,851	-73,202	150,0	1,7	Zapatoca, Santander
8849	2020/04/13	08:11:30	6,786	-73,223	139,0	1,6	Zapatoca, Santander
8850	2020/04/13	08:20:32	2,847	-79,198	20,0	2,2	Océano Pacífico
8851	2020/04/13	08:20:51	6,818	-73,194	144,0	1,9	Zapatoca, Santander
8852	2020/04/13	08:24:49	2,642	-79,011	39,0	1,9	Océano Pacífico
8853	2020/04/13	08:30:04	3,124	-74,564	55,0	1,3	Uribe, Meta
8854	2020/04/13	08:41:39	6,846	-73,182	146,0	1,7	Zapatoca, Santander
8855	2020/04/13	08:59:37	6,82	-73,19	144,0	1,8	Zapatoca, Santander
8856	2020/04/13	09:37:49	5,888	-72,619	0,0	1,5	Socotá, Boyacá
8857	2020/04/13	09:48:28	3,606	-74,41	19,0	1,3	Uribe, Meta
8858	2020/04/13	09:50:37	5,749	-75,904	47,0	1,1	Betania, Antioquia
8859	2020/04/13	10:00:56	5,277	-74,535	6,0	2,2	Caparrapí, Cundinamarca
8860	2020/04/13	10:03:06	3,292	-74,478	21,0	1,2	Uribe, Meta
8861	2020/04/13	10:07:28	5,492	-76,538	45,0	1,1	Lloró, Chocó
8862	2020/04/13	10:12:48	9,113	-72,972	159,0	2,1	Teorama, Norte de Santander
8863	2020/04/13	11:10:45	6,072	-74,226	20,0	1,8	Cimitarra, Santander
8864	2020/04/13	11:14:05	6,859	-71,981	20,0	1,7	Saravena, Arauca
8865	2020/04/13	11:21:01	3,393	-74,657	35,0	1,2	Colombia, Huila
8866	2020/04/13	11:24:53	2,589	-76,033	4,0	1,2	Inzá, Cauca
8867	2020/04/13	11:26:39	5,851	-75,999	70,0	1,5	Ciudad Bolívar, Antioquia
8868	2020/04/13	11:48:23	3,911	-73,99	9,0	1,4	Guamal, Meta
8869	2020/04/13	12:07:29	6,817	-73,17	142,0	1,8	Los Santos, Santander

N	FECHA	H:M:S	LAT	LON	Z	M	UBICACIÓN
8870	2020/04/13	12:20:00	6,825	-73,122	145,0	2,6	Los Santos, Santander
8871	2020/04/13	12:20:02	2,761	-75,538	18,0	1,4	Teruel, Huila
8872	2020/04/13	12:22:26	5,574	-72,661	16,0	1,6	Labranzagrande, Boyacá
8873	2020/04/13	12:40:39	6,812	-73,164	147,0	1,5	Los Santos, Santander
8874	2020/04/13	12:50:23	6,816	-73,182	137,0	1,9	Los Santos, Santander
8875	2020/04/13	13:06:23	4,376	-76,123	84,0	1,6	Zarzal, Valle del Cauca
8876	2020/04/13	13:47:58	2,574	-77,47	37,0	1,5	Timbiquí, Cauca
8877	2020/04/13	14:00:19	6,815	-73,141	144,0	1,5	Los Santos, Santander
8878	2020/04/13	14:24:30	6,805	-73,146	145,0	2,0	Los Santos, Santander
8879	2020/04/13	14:29:46	6,82	-73,151	148,0	1,5	Los Santos, Santander
8880	2020/04/13	14:56:16	4,519	-75,838	139,0	1,4	Montenegro, Quindío
8881	2020/04/13	15:35:44	6,648	-73,307	18,0	1,2	Galán, Santander
8882	2020/04/13	15:55:59	4,245	-75,289	4,0	1,1	Rovira, Tolima
8883	2020/04/13	16:02:28	5,28	-73,766	146,0	1,7	Cucunubá, Cundinamarca
8884	2020/04/13	16:07:14	3,458	-76,84	2,0	2,9	Buenaventura, Valle del Cauca
8885	2020/04/13	16:18:26	6,796	-73,156	143,0	1,9	Los Santos, Santander
8886	2020/04/13	16:31:36	5,286	-74,538	10,0	1,3	Caparrapí, Cundinamarca
8887	2020/04/13	16:59:45	1,966	-75,898	14,0	1,0	Timaná, Huila
8888	2020/04/13	18:56:03	6,669	-76,422	0,0	1,2	Frontino, Antioquia
8889	2020/04/13	19:34:10	2,118	-75,68	17,0	1,5	Garzón, Huila
8890	2020/04/13	20:16:19	4,827	-76,166	93,0	1,8	El Cairo, Valle del Cauca
8891	2020/04/13	20:44:19	4,107	-76,242	145,0	4,1	Tuluá, Valle del Cauca
8892	2020/04/13	21:03:04	6,809	-73,146	140,0	2,2	Los Santos, Santander
8893	2020/04/13	21:09:12	1,736	-77,08	17,0	1,2	Mercaderes, Cauca
8894	2020/04/13	21:50:17	6,784	-73,136	147,0	1,9	Los Santos, Santander
8895	2020/04/13	22:38:20	6,827	-73,208	143,0	1,9	Zapatoca, Santander
8896	2020/04/13	22:43:50	3,195	-76,744	122,0	1,0	Jamundí, Valle del Cauca
8897	2020/04/13	22:53:21	6,841	-76,193	0,0	1,8	Uramita, Antioquia
8898	2020/04/14	00:13:09	2,609	-76,069	0,0	1,1	Inzá, Cauca
8899	2020/04/14	00:17:53	3,92	-74,068	0,0	0,5	Guamal, Meta
8900	2020/04/14	00:35:45	5,771	-73,903	106,0	2,2	Albania, Santander
8901	2020/04/14	00:38:04	5,984	-72,583	0,0	1,6	Socotá, Boyacá
8902	2020/04/14	01:16:04	6,015	-75,96	53,0	1,3	Salgar, Antioquia
8903	2020/04/14	01:29:08	6,82	-73,156	145,0	1,7	Los Santos, Santander
8904	2020/04/14	01:43:02	6,812	-73,184	143,0	1,7	Los Santos, Santander
8905	2020/04/14	01:47:28	6,821	-73,155	147,0	2,4	Los Santos, Santander
8906	2020/04/14	01:54:14	6,818	-73,19	138,0	1,8	Zapatoca, Santander
8907	2020/04/14	02:08:37	6,784	-73,704	94,0	2,6	San Vicente de Chucurí, Santander
8908	2020/04/14	02:27:58	6,9	-73,19	143,0	1,3	Zapatoca, Santander
8909	2020/04/14	02:42:52	6,807	-73,141	145,0	2,5	Los Santos, Santander
8910	2020/04/14	03:13:59	6,218	-73,828	103,0	1,0	Landázuri, Santander
8911	2020/04/14	03:18:55	6,13	-73,783	105,0	1,3	Bolívar, Santander
8912	2020/04/14	03:38:02	3,849	-73,524	41,0	1,5	Castilla la Nueva, Meta
8913	2020/04/14	03:42:10	3,399	-74,246	6,0	1,9	Mesetas, Meta
8914	2020/04/14	03:58:44	6,832	-73,21	145,0	1,3	Zapatoca, Santander
8915	2020/04/14	04:06:16	4,99	-75,47	6,0	0,7	Villamaria, Caldas

N	FECHA	H:M:S	LAT	LON	Z	M	UBICACIÓN
8916	2020/04/14	04:18:59	6,113	-73,906	19,0	0,8	El Peñón, Santander
8917	2020/04/14	04:36:27	3,588	-74,432	15,0	1,5	Uribe, Meta
8918	2020/04/14	04:36:35	2,101	-75,611	30,0	1,2	Garzón, Huila
8919	2020/04/14	04:37:04	2,11	-75,671	22,0	0,9	Garzón, Huila
8920	2020/04/14	04:46:46	2,094	-75,658	24,0	0,9	Garzón, Huila
8921	2020/04/14	04:49:03	6,914	-73,468	112,0	1,8	San Vicente de Chucurí, Santander
8922	2020/04/14	05:06:04	6,836	-73,176	144,0	2,0	Zapatoca, Santander
8923	2020/04/14	05:15:39	3,483	-74,179	2,0	1,3	Mesetas, Meta
8924	2020/04/14	05:16:10	7,21	-76,201	16,0	1,2	Ituango, Antioquia
8925	2020/04/14	05:17:36	6,795	-73,146	148,0	1,7	Los Santos, Santander
8926	2020/04/14	05:23:20	6,826	-73,192	143,0	1,7	Zapatoca, Santander
8927	2020/04/14	05:25:43	4,292	-75,993	155,0	2,4	Sevilla, Valle del Cauca
8928	2020/04/14	05:28:26	6,528	-73,708	102,0	1,4	Simacota, Santander
8929	2020/04/14	05:46:18	6,821	-73,178	148,0	1,8	Los Santos, Santander
8930	2020/04/14	05:53:45	6,81	-73,184	148,0	1,7	Los Santos, Santander
8931	2020/04/14	05:56:05	7,544	-72,983	154,0	1,5	Suratá, Santander
8932	2020/04/14	06:07:07	8,712	-73,973	18,0	1,3	San Martin de Loba, Bolívar
8933	2020/04/14	06:09:53	5,162	-74,783	4,0	2,3	Honda, Tolima
8934	2020/04/14	06:26:15	6,818	-73,199	139,0	2,0	Zapatoca, Santander
8935	2020/04/14	06:39:01	6,826	-73,191	143,0	1,8	Zapatoca, Santander
8936	2020/04/14	06:43:28	6,832	-73,205	139,0	1,5	Zapatoca, Santander
8937	2020/04/14	06:54:37	5,271	-74,78	14,0	1,4	Honda, Tolima
8938	2020/04/14	07:03:10	5,146	-74,774	4,0	2,0	Honda, Tolima
8939	2020/04/14	07:08:43	5,055	-74,798	1,0	0,9	Armero (Guayabal), Tolima
8940	2020/04/14	07:14:26	7,275	-73,42	102,0	2,0	Sabana de Torres, Santander
8941	2020/04/14	07:28:05	4,055	-77,173	16,0	1,7	Buenaventura, Valle del Cauca
8942	2020/04/14	07:28:34	6,811	-73,16	147,0	1,9	Los Santos, Santander
8943	2020/04/14	07:36:03	7,58	-73,286	8,0	1,4	Cáchira, Norte de Santander
8944	2020/04/14	08:03:50	6,82	-73,17	147,0	1,7	Los Santos, Santander
8945	2020/04/14	08:06:43	6,811	-73,188	138,0	1,9	Zapatoca, Santander
8946	2020/04/14	08:21:49	5,442	-75,767	4,0	1,6	Riosucio, Caldas
8947	2020/04/14	08:58:45	6,78	-73,173	140,0	1,8	Los Santos, Santander
8948	2020/04/14	09:09:00	4,652	-74,802	23,0	1,3	Venadillo, Tolima
8949	2020/04/14	10:25:18	6,8	-73,103	145,0	1,8	Los Santos, Santander
8950	2020/04/14	10:37:08	6,865	-73,421	139,0	1,8	San Vicente de Chucurí, Santander
8951	2020/04/14	11:13:33	6,836	-73,198	145,0	2,1	Zapatoca, Santander
8952	2020/04/14	11:22:33	3,407	-74,168	0,0	1,5	Mesetas, Meta
8953	2020/04/14	12:12:16	6,799	-73,165	147,0	2,0	Los Santos, Santander
8954	2020/04/14	12:30:32	6,82	-73,208	143,0	1,7	Zapatoca, Santander
8955	2020/04/14	13:07:24	6,817	-73,148	141,0	2,0	Los Santos, Santander
8956	2020/04/14	13:19:00	2,096	-84,223	0,0	3,6	Océano Pacífico
8957	2020/04/14	13:24:26	4,022	-75,731	15,0	1,0	Roncesvalles, Tolima
8958	2020/04/14	13:31:59	3,913	-76,378	118,0	1,7	Yotoco, Valle del Cauca
8959	2020/04/14	13:42:32	6,787	-73,124	147,0	1,9	Los Santos, Santander
8960	2020/04/14	13:52:13	6,788	-73,134	150,0	1,7	Los Santos, Santander
8961	2020/04/14	13:58:34	6,805	-73,18	142,0	1,7	Los Santos, Santander

N	FECHA	H:M:S	LAT	LON	Z	M	UBICACIÓN
8962	2020/04/14	13:59:42	3,47	-74,183	0,0	2,1	Mesetas, Meta
8963	2020/04/14	14:05:55	3,42	-74,166	19,0	1,4	Mesetas, Meta
8964	2020/04/14	14:22:19	3,883	-74,754	16,0	0,8	Cunday, Tolima
8965	2020/04/14	14:40:53	5,24	-74,68	7,0	2,1	Guaduas, Cundinamarca
8966	2020/04/14	14:53:58	6,801	-73,106	146,0	1,7	Los Santos, Santander
8967	2020/04/14	15:12:09	5,89	-75,947	52,0	1,5	Ciudad Bolívar, Antioquia
8968	2020/04/14	15:37:41	2,251	-76,521	0,0	0,8	Puracé (Coconuco), Cauca
8969	2020/04/14	16:21:53	7,228	-76,96	8,0	1,6	Carmen del Darién (Curbaradó), Chocó
8970	2020/04/14	16:51:30	2,842	-76,057	3,0	0,8	Páez (Belalcázar), Cauca
8971	2020/04/14	17:11:12	6,507	-73,582	109,0	1,6	Santa Helena del Opón, Santander
8972	2020/04/14	17:26:08	5,738	-73,904	101,0	1,3	Tununguá, Boyacá
8973	2020/04/14	17:28:00	4,377	-75,318	10,0	1,1	Ibagué, Tolima
8974	2020/04/14	17:41:35	5,301	-74,529	16,0	1,2	Caparrapí, Cundinamarca
8975	2020/04/14	17:50:25	6,802	-73,19	137,0	1,3	Los Santos, Santander
8976	2020/04/14	18:52:04	6,8	-73,132	144,0	2,3	Los Santos, Santander
8977	2020/04/14	19:27:19	6,8	-73,177	146,0	2,0	Los Santos, Santander
8978	2020/04/14	20:47:59	1,831	-76,201	2,0	0,6	Pitalito, Huila
8979	2020/04/14	21:29:02	6,801	-73,157	146,0	1,7	Los Santos, Santander
8980	2020/04/14	21:36:45	1,973	-76,807	0,0	0,7	Almaguer, Cauca
8981	2020/04/14	22:03:47	6,807	-73,161	144,0	1,7	Los Santos, Santander
8982	2020/04/14	22:36:45	6,813	-73,176	145,0	2,1	Los Santos, Santander
8983	2020/04/15	00:33:05	3,443	-74,195	1,0	1,4	Mesetas, Meta
8984	2020/04/15	00:35:35	6,795	-73,167	145,0	1,8	Los Santos, Santander
8985	2020/04/15	01:33:52	5,279	-73,69	143,0	1,8	Lenguazaque, Cundinamarca
8986	2020/04/15	01:36:13	3,615	-77,0	9,0	2,4	Buenaventura, Valle del Cauca
8987	2020/04/15	02:26:05	6,82	-73,197	145,0	3,1	Zapatoca, Santander
8988	2020/04/15	02:37:55	6,278	-73,929	44,0	1,0	Cimitarra, Santander
8989	2020/04/15	02:40:08	6,808	-73,188	140,0	2,1	Los Santos, Santander
8990	2020/04/15	02:53:33	7,295	-77,105	20,0	1,8	Riosucio, Chocó
8991	2020/04/15	02:55:02	6,356	-73,613	109,0	2,6	Santa Helena del Opón, Santander
8992	2020/04/15	02:56:56	4,339	-75,982	86,0	1,5	Zarzal, Valle del Cauca
8993	2020/04/15	02:58:12	6,826	-73,168	143,0	2,9	Los Santos, Santander
8994	2020/04/15	03:17:25	3,458	-74,153	3,0	1,2	Mesetas, Meta
8995	2020/04/15	03:17:42	6,443	-73,593	115,0	1,8	Santa Helena del Opón, Santander
8996	2020/04/15	03:19:35	5,725	-73,881	110,0	0,2	Briceño, Boyacá
8997	2020/04/15	03:25:57	10,927	-74,822	84,0	1,0	Barranquilla, Atlántico
8998	2020/04/15	03:45:13	6,067	-74,224	21,0	1,0	Bolívar, Santander
8999	2020/04/15	03:50:42	6,805	-73,2	137,0	0,6	Zapatoca, Santander
9000	2020/04/15	03:51:13	2,524	-75,466	24,0	0,9	Hobo, Huila
9001	2020/04/15	04:13:50	4,817	-76,238	110,0	1,9	San José del Palmar, Chocó
9002	2020/04/15	04:47:27	6,79	-73,202	145,0	1,6	Zapatoca, Santander
9003	2020/04/15	05:02:35	3,464	-74,166	4,0	1,2	Mesetas, Meta
9004	2020/04/15	05:07:02	4,202	-76,239	136,0	1,7	Trujillo, Valle del Cauca
9005	2020/04/15	05:25:29	8,6	-73,152	126,0	1,7	El Tarra, Norte de Santander
9006	2020/04/15	05:42:05	3,492	-74,188	4,0	1,1	Mesetas, Meta
9007	2020/04/15	06:01:18	6,824	-76,156	4,0	1,3	Frontino, Antioquia

N	FECHA	H:M:S	LAT	LON	Z	M	UBICACIÓN
9008	2020/04/15	06:26:56	3,449	-74,199	4,0	1,6	Mesetas, Meta
9009	2020/04/15	06:34:41	6,828	-73,203	141,0	1,9	Zapatoca, Santander
9010	2020/04/15	06:40:00	6,818	-73,192	138,0	1,8	Zapatoca, Santander
9011	2020/04/15	06:46:49	6,83	-73,178	140,0	1,7	Zapatoca, Santander
9012	2020/04/15	06:57:57	6,79	-73,164	149,0	1,6	Los Santos, Santander
9013	2020/04/15	07:08:04	6,836	-73,208	144,0	1,7	Zapatoca, Santander
9014	2020/04/15	07:19:37	6,801	-73,19	141,0	1,6	Los Santos, Santander
9015	2020/04/15	07:24:48	4,386	-75,814	27,0	1,0	Caicedonia, Valle del Cauca
9016	2020/04/15	07:41:43	6,81	-73,178	138,0	1,6	Los Santos, Santander
9017	2020/04/15	07:50:53	8,57	-74,027	33,0	2,4	Norosi, Bolívar
9018	2020/04/15	07:59:21	3,452	-74,174	1,0	1,4	Mesetas, Meta
9019	2020/04/15	08:07:02	6,795	-73,174	143,0	1,6	Los Santos, Santander
9020	2020/04/15	08:15:59	3,471	-74,188	0,0	1,4	Mesetas, Meta
9021	2020/04/15	08:16:06	7,613	-73,638	95,0	1,6	Rionegro, Santander
9022	2020/04/15	08:21:27	6,895	-73,25	145,0	1,8	Betulia, Santander
9023	2020/04/15	08:26:26	6,819	-73,19	146,0	1,7	Zapatoca, Santander
9024	2020/04/15	08:52:19	4,797	-76,198	111,0	1,8	El Cairo, Valle del Cauca
9025	2020/04/15	08:57:10	6,808	-73,482	118,0	1,7	San Vicente de Chucurí, Santander
9026	2020/04/15	09:13:18	6,828	-73,168	143,0	2,0	Los Santos, Santander
9027	2020/04/15	09:34:28	6,816	-73,192	145,0	1,7	Zapatoca, Santander
9028	2020/04/15	09:43:14	3,067	-74,624	8,0	1,3	Uribe, Meta
9029	2020/04/15	10:12:51	6,825	-73,212	143,0	1,9	Zapatoca, Santander
9030	2020/04/15	10:52:20	5,916	-73,8	111,0	1,8	Sucre, Santander
9031	2020/04/15	10:54:52	5,27	-73,743	144,0	2,5	Cucunubá, Cundinamarca
9032	2020/04/15	10:59:30	9,017	-74,486	50,0	5,8	Pinillos, Bolívar
9033	2020/04/15	11:11:41	9,009	-74,485	26,0	2,5	Pinillos, Bolívar
9034	2020/04/15	11:12:28	6,848	-73,178	153,0	2,7	Zapatoca, Santander
9035	2020/04/15	11:18:51	6,853	-73,15	135,0	2,4	Los Santos, Santander
9036	2020/04/15	11:31:38	8,954	-74,518	71,0	1,7	Pinillos, Bolívar
9037	2020/04/15	11:52:32	6,806	-73,135	146,0	1,6	Los Santos, Santander
9038	2020/04/15	12:34:40	9,013	-74,496	72,0	2,0	Pinillos, Bolívar
9039	2020/04/15	12:37:28	7,351	-77,144	27,0	2,7	Riosucio, Chocó
9040	2020/04/15	12:49:15	1,946	-76,028	22,0	1,0	Pitalito, Huila
9041	2020/04/15	12:51:40	6,818	-73,156	143,0	1,8	Los Santos, Santander
9042	2020/04/15	12:59:14	6,828	-73,203	146,0	1,9	Zapatoca, Santander
9043	2020/04/15	13:27:48	6,881	-76,189	1,0	1,6	Uramita, Antioquia
9044	2020/04/15	13:30:22	4,834	-74,801	14,0	1,4	Ambalema, Tolima
9045	2020/04/15	13:37:21	6,83	-73,184	143,0	2,1	Zapatoca, Santander
9046	2020/04/15	13:45:34	6,846	-73,195	143,0	2,0	Zapatoca, Santander
9047	2020/04/15	14:18:41	6,267	-76,662	7,0	2,5	Vigia del Fuerte, Antioquia
9048	2020/04/15	15:03:21	3,869	-76,297	124,0	1,4	Buga, Valle del Cauca
9049	2020/04/15	15:46:01	3,974	-76,27	107,0	2,7	San Pedro, Valle del Cauca
9050	2020/04/15	16:07:44	5,8	-73,805	104,0	1,5	Albania, Santander
9051	2020/04/15	16:38:29	6,84	-76,622	4,0	1,4	Murindó, Antioquia
9052	2020/04/15	17:22:08	6,41	-73,678	102,0	2,1	Vélez, Santander
9053	2020/04/15	18:14:01	3,484	-74,313	40,0	1,1	Uribe, Meta

N	FECHA	H:M:S	LAT	LON	Z	M	UBICACIÓN
9054	2020/04/15	18:16:21	6,009	-73,94	114,0	1,3	Sucre, Santander
9055	2020/04/15	18:19:36	4,816	-74,789	3,0	0,7	Ambalema, Tolima
9056	2020/04/15	19:02:53	6,8	-73,152	145,0	1,9	Los Santos, Santander
9057	2020/04/15	19:12:39	9,92	-72,597	143,0	1,8	Venezuela
9058	2020/04/15	19:30:10	6,885	-73,299	124,0	1,8	Betulia, Santander
9059	2020/04/15	19:42:42	3,45	-74,197	9,0	1,1	Mesetas, Meta
9060	2020/04/15	20:10:27	6,748	-73,25	140,0	1,5	Zapatoca, Santander
9061	2020/04/15	20:36:05	6,826	-73,144	145,0	2,2	Los Santos, Santander
9062	2020/04/15	20:46:09	7,546	-73,054	161,0	1,9	Suratá, Santander
9063	2020/04/15	21:12:12	6,749	-73,096	146,0	1,7	Los Santos, Santander
9064	2020/04/15	21:30:59	7,587	-75,426	59,0	1,8	Tarazá, Antioquia
9065	2020/04/15	21:54:35	8,009	-75,272	0,0	2,1	La Apartada, Córdoba
9066	2020/04/15	22:37:20	5,594	-74,082	105,0	1,7	Maripí, Boyacá
9067	2020/04/15	23:09:13	6,794	-73,392	123,0	1,6	San Vicente de Chucurí, Santander
9068	2020/04/15	23:58:57	6,272	-74,455	14,0	1,4	Cimitarra, Santander
9069	2020/04/16	00:13:18	3,724	-76,943	12,0	1,4	Buenaventura, Valle del Cauca
9070	2020/04/16	00:16:17	6,806	-73,138	145,0	2,4	Los Santos, Santander
9071	2020/04/16	00:18:47	5,727	-74,012	108,0	1,2	Pauna, Boyacá
9072	2020/04/16	00:41:55	2,081	-75,725	24,0	0,6	Altamira, Huila
9073	2020/04/16	00:45:36	6,836	-73,187	147,0	1,5	Zapatoca, Santander
9074	2020/04/16	01:00:29	4,015	-76,265	112,0	0,9	San Pedro, Valle del Cauca
9075	2020/04/16	01:04:17	9,09	-74,464	78,0	2,1	Mompós, Bolívar
9076	2020/04/16	01:25:18	6,794	-73,128	147,0	2,1	Los Santos, Santander
9077	2020/04/16	01:36:32	8,693	-73,629	91,0	2,1	Pelaya, Cesar
9078	2020/04/16	01:53:49	6,804	-73,137	143,0	2,1	Los Santos, Santander
9079	2020/04/16	02:04:28	6,846	-73,176	146,0	3,0	Zapatoca, Santander
9080	2020/04/16	02:13:48	7,564	-73,042	160,0	0,8	Suratá, Santander
9081	2020/04/16	02:29:34	8,95	-74,489	53,0	0,4	Pinillos, Bolívar
9082	2020/04/16	02:39:05	5,403	-77,647	54,0	1,0	Océano Pacífico
9083	2020/04/16	03:10:58	2,174	-75,548	22,0	0,9	Garzón, Huila
9084	2020/04/16	03:11:07	6,824	-73,201	145,0	1,4	Zapatoca, Santander
9085	2020/04/16	03:12:23	6,828	-73,177	146,0	1,5	Zapatoca, Santander
9086	2020/04/16	03:25:44	6,784	-73,156	151,0	1,1	Los Santos, Santander
9087	2020/04/16	03:33:53	3,538	-74,25	0,0	1,1	Mesetas, Meta
9088	2020/04/16	03:46:03	6,839	-73,183	144,0	1,8	Zapatoca, Santander
9089	2020/04/16	03:58:22	6,817	-76,516	0,0	1,6	Dabeiba, Antioquia
9090	2020/04/16	04:00:56	3,816	-75,684	4,0	1,0	Chaparral, Tolima
9091	2020/04/16	04:06:00	6,815	-73,172	139,0	1,7	Los Santos, Santander
9092	2020/04/16	04:11:31	6,814	-73,199	148,0	1,7	Zapatoca, Santander
9093	2020/04/16	04:29:09	6,844	-73,154	151,0	1,8	Los Santos, Santander
9094	2020/04/16	04:29:56	6,908	-73,455	108,0	1,6	San Vicente de Chucurí, Santander
9095	2020/04/16	05:06:18	5,916	-73,816	113,0	1,6	Sucre, Santander
9096	2020/04/16	05:22:58	9,03	-74,423	30,0	1,6	San Fernando, Bolívar
9097	2020/04/16	05:27:50	2,832	-75,147	8,0	1,5	Neiva, Huila
9098	2020/04/16	05:30:02	6,846	-76,227	0,0	1,3	Frontino, Antioquia
9099	2020/04/16	05:37:29	2,915	-78,204	14,0	1,3	Océano Pacífico

N	FECHA	H:M:S	LAT	LON	Z	M	UBICACIÓN
9100	2020/04/16	05:38:24	3,472	-74,161	2,0	1,2	Mesetas, Meta
9101	2020/04/16	05:41:38	9,881	-73,389	0,0	1,0	Agustín Codazzi, Cesar
9102	2020/04/16	05:54:17	6,533	-73,414	125,0	1,8	Hato, Santander
9103	2020/04/16	05:59:04	6,814	-73,202	149,0	1,8	Zapatoca, Santander
9104	2020/04/16	06:02:59	7,011	-77,782	23,0	2,5	Océano Pacífico
9105	2020/04/16	06:07:16	6,422	-74,461	34,0	1,2	Puerto Berrío, Antioquia
9106	2020/04/16	06:20:41	6,832	-73,186	144,0	1,8	Zapatoca, Santander
9107	2020/04/16	06:24:10	8,667	-77,324	8,0	2,6	Mar Caribe
9108	2020/04/16	06:37:54	6,803	-73,175	141,0	1,7	Los Santos, Santander
9109	2020/04/16	06:57:04	3,454	-74,146	2,0	1,0	Mesetas, Meta
9110	2020/04/16	07:03:00	6,81	-73,182	143,0	1,8	Los Santos, Santander
9111	2020/04/16	07:12:08	6,784	-73,139	143,0	1,6	Los Santos, Santander
9112	2020/04/16	07:17:51	8,255	-72,996	144,0	1,5	Ábrego, Norte de Santander
9113	2020/04/16	07:28:25	6,824	-73,188	143,0	1,8	Zapatoca, Santander
9114	2020/04/16	07:45:40	6,871	-73,193	143,0	2,1	Zapatoca, Santander
9115	2020/04/16	07:49:17	4,238	-76,225	142,0	2,2	Bugalagrande, Valle del Cauca
9116	2020/04/16	08:04:56	6,834	-73,163	141,0	1,8	Los Santos, Santander
9117	2020/04/16	08:15:02	6,817	-73,149	146,0	2,9	Los Santos, Santander
9118	2020/04/16	09:03:30	7,289	-75,051	31,0	1,6	Anorí, Antioquia
9119	2020/04/16	09:04:34	3,962	-78,475	5,0	2,0	Océano Pacífico
9120	2020/04/16	09:10:44	6,803	-73,18	143,0	1,7	Los Santos, Santander
9121	2020/04/16	09:15:26	3,876	-76,791	58,0	1,1	Dagua, Valle del Cauca
9122	2020/04/16	09:32:14	6,814	-73,147	143,0	1,9	Los Santos, Santander
9123	2020/04/16	10:11:44	6,822	-73,145	139,0	1,7	Los Santos, Santander
9124	2020/04/16	10:26:08	8,967	-74,466	57,0	1,7	Pinillos, Bolívar
9125	2020/04/16	10:52:28	6,887	-73,165	132,0	1,7	Girón, Santander
9126	2020/04/16	11:00:13	3,439	-74,151	3,0	1,3	Mesetas, Meta
9127	2020/04/16	11:04:17	2,077	-75,664	34,0	0,8	Garzón, Huila
9128	2020/04/16	11:17:16	3,166	-79,225	15,0	2,6	Océano Pacífico
9129	2020/04/16	11:29:48	6,776	-73,152	143,0	1,8	Los Santos, Santander
9130	2020/04/16	11:30:12	1,942	-75,946	22,0	0,9	Timaná, Huila
9131	2020/04/16	11:44:30	5,296	-73,762	146,0	2,1	Lenguazaque, Cundinamarca
9132	2020/04/16	13:00:21	6,799	-73,186	146,0	1,8	Los Santos, Santander
9133	2020/04/16	13:03:39	4,466	-75,696	4,0	1,8	Calarcá, Quindío
9134	2020/04/16	13:04:56	3,95	-76,347	115,0	1,5	Yotoco, Valle del Cauca
9135	2020/04/16	13:11:37	3,523	-74,421	4,0	1,8	Uribe, Meta
9136	2020/04/16	13:13:20	6,789	-73,326	118,0	1,7	Zapatoca, Santander
9137	2020/04/16	13:46:11	6,878	-73,354	122,0	2,0	San Vicente de Chucurí, Santander
9138	2020/04/16	13:52:36	3,46	-74,174	4,0	1,7	Mesetas, Meta
9139	2020/04/16	14:16:09	6,836	-73,158	142,0	1,2	Los Santos, Santander
9140	2020/04/16	14:18:57	6,758	-73,069	149,0	1,7	Los Santos, Santander
9141	2020/04/16	14:37:37	5,48	-74,13	115,0	1,6	Muzo, Boyacá
9142	2020/04/16	14:39:19	5,561	-72,643	0,0	1,8	Labranzagrande, Boyacá
9143	2020/04/16	14:45:37	6,564	-73,627	90,0	1,4	El Carmen, Santander
9144	2020/04/16	15:09:19	3,614	-74,935	29,0	0,8	Natagaima, Tolima
9145	2020/04/16	15:35:53	5,635	-72,506	0,0	1,2	Pisva, Boyacá

N	FECHA	H:M:S	LAT	LON	Z	M	UBICACIÓN
9146	2020/04/16	15:46:25	6,831	-76,204	0,0	2,2	Frontino, Antioquia
9147	2020/04/16	16:03:12	6,803	-73,189	141,0	1,3	Los Santos, Santander
9148	2020/04/16	16:12:19	7,094	-77,785	15,0	2,0	Océano Pacifico
9149	2020/04/16	16:20:32	7,057	-76,126	0,0	1,2	Dabeiba, Antioquia
9150	2020/04/16	17:10:27	2,94	-74,809	21,0	1,6	Uribe, Meta
9151	2020/04/16	17:57:16	6,804	-73,138	143,0	1,8	Los Santos, Santander
9152	2020/04/16	18:20:56	3,35	-74,111	16,0	0,9	Mesetas, Meta
9153	2020/04/16	18:48:56	6,836	-73,218	143,0	1,6	Zapatoca, Santander
9154	2020/04/16	19:46:17	3,494	-74,216	6,0	1,8	Mesetas, Meta
9155	2020/04/16	20:13:05	6,052	-73,735	109,0	2,2	Vélez, Santander
9156	2020/04/16	20:44:52	6,432	-73,595	100,0	1,3	Santa Helena del Opón, Santander
9157	2020/04/16	20:50:51	6,814	-73,099	152,0	1,8	Los Santos, Santander
9158	2020/04/16	20:57:34	6,83	-73,167	144,0	1,6	Los Santos, Santander
9159	2020/04/16	21:04:36	6,851	-73,161	153,0	1,9	Los Santos, Santander
9160	2020/04/16	21:11:40	2,594	-76,066	1,0	1,5	Inzá, Cauca
9161	2020/04/16	21:15:03	5,288	-76,431	22,0	2,9	Tadó, Chocó
9162	2020/04/16	21:15:04	6,794	-73,148	144,0	2,8	Los Santos, Santander
9163	2020/04/16	21:28:17	5,977	-73,478	3,0	2,5	Toguí, Boyacá
9164	2020/04/16	22:47:48	0,7725	-77,9405	4,0	3,1	Volcan Chiles
9165	2020/04/16	22:52:03	6,802	-73,156	145,0	1,5	Los Santos, Santander
9166	2020/04/16	23:07:55	3,447	-74,179	8,0	1,2	Mesetas, Meta
9167	2020/04/16	23:29:42	8,739	-73,049	127,0	1,9	El Tarra, Norte de Santander
9168	2020/04/16	23:43:49	6,82	-73,18	145,0	2,9	Los Santos, Santander
9169	2020/04/16	23:59:30	6,748	-73,566	103,0	1,7	El Carmen, Santander
9170	2020/04/17	00:01:31	1,975	-76,069	4,0	1,1	Saladoblanco, Huila
9171	2020/04/17	00:49:40	6,058	-74,244	22,0	1,1	Bolívar, Santander
9172	2020/04/17	01:02:42	3,479	-74,204	6,0	1,5	Mesetas, Meta
9173	2020/04/17	01:07:20	6,808	-73,176	145,0	0,9	Los Santos, Santander
9174	2020/04/17	02:13:50	6,802	-73,15	145,0	2,4	Los Santos, Santander
9175	2020/04/17	02:21:47	3,46	-74,208	4,0	0,7	Mesetas, Meta
9176	2020/04/17	02:22:42	3,448	-74,182	0,0	1,1	Mesetas, Meta
9177	2020/04/17	02:29:39	8,12	-73,628	89,0	1,2	Aguachica, Cesar
9178	2020/04/17	03:06:25	6,775	-73,176	144,0	1,4	Los Santos, Santander
9179	2020/04/17	03:09:09	3,918	-76,258	112,0	1,0	Buga, Valle del Cauca
9180	2020/04/17	03:10:25	6,765	-73,166	147,0	1,0	Los Santos, Santander
9181	2020/04/17	03:13:02	6,786	-73,184	147,0	1,1	Los Santos, Santander
9182	2020/04/17	03:15:26	7,33	-74,131	70,0	1,4	Cantagallo, Bolívar
9183	2020/04/17	03:34:15	6,816	-73,192	137,0	1,7	Zapatoca, Santander
9184	2020/04/17	03:47:54	1,58	-76,13	3,0	1,1	Acevedo, Huila
9185	2020/04/17	03:56:55	6,826	-73,202	144,0	1,8	Zapatoca, Santander
9186	2020/04/17	04:13:52	7,383	-77,362	11,0	2,1	Riosucio, Chocó
9187	2020/04/17	04:32:21	9,0	-74,472	55,0	1,9	Pinillos, Bolívar
9188	2020/04/17	04:49:47	9,019	-74,458	52,0	4,3	Pinillos, Bolívar
9189	2020/04/17	05:21:19	6,894	-73,174	134,0	1,7	Girón, Santander
9190	2020/04/17	05:35:34	3,484	-74,177	0,0	1,4	Mesetas, Meta
9191	2020/04/17	05:41:53	6,812	-73,184	136,0	1,5	Los Santos, Santander

N	FECHA	H:M:S	LAT	LON	Z	M	UBICACIÓN
9192	2020/04/17	05:48:31	7,235	-76,225	0,0	1,3	Ituango, Antioquia
9193	2020/04/17	06:12:19	6,803	-73,195	142,0	1,5	Zapatoca, Santander
9194	2020/04/17	06:16:07	1,954	-75,902	20,0	0,7	Timaná, Huila
9195	2020/04/17	06:50:51	3,898	-71,103	1,0	2,3	Puerto Gaitán, Meta
9196	2020/04/17	06:54:17	4,045	-71,422	0,0	2,2	Puerto Gaitán, Meta
9197	2020/04/17	07:13:18	3,469	-74,146	0,0	2,0	Mesetas, Meta
9198	2020/04/17	07:16:06	8,989	-74,48	55,0	1,6	Pinillos, Bolívar
9199	2020/04/17	07:18:15	6,809	-73,18	146,0	1,6	Los Santos, Santander
9200	2020/04/17	07:19:30	6,76	-73,129	147,0	1,5	Los Santos, Santander
9201	2020/04/17	07:25:21	6,82	-73,194	145,0	1,7	Zapatoca, Santander
9202	2020/04/17	07:34:23	6,83	-73,203	146,0	2,1	Zapatoca, Santander
9203	2020/04/17	07:47:45	6,792	-73,187	144,0	1,4	Los Santos, Santander
9204	2020/04/17	07:50:11	5,06	-76,338	25,0	1,5	San José del Palmar, Chocó
9205	2020/04/17	07:52:35	6,564	-73,58	103,0	1,8	El Carmen, Santander
9206	2020/04/17	07:58:39	6,766	-73,203	135,0	1,5	Villanueva, Santander
9207	2020/04/17	08:08:42	6,831	-73,118	155,0	1,5	Los Santos, Santander
9208	2020/04/17	08:09:05	6,84	-73,194	142,0	1,5	Zapatoca, Santander
9209	2020/04/17	08:28:45	6,799	-73,18	141,0	1,6	Los Santos, Santander
9210	2020/04/17	08:47:32	6,567	-73,485	119,0	1,5	El Carmen, Santander
9211	2020/04/17	08:51:42	7,422	-73,174	132,0	1,7	El Playón, Santander
9212	2020/04/17	08:55:59	7,702	-72,463	21,0	1,3	Norte Colombia
9213	2020/04/17	09:01:13	4,454	-75,848	138,0	1,5	La Tebaida, Quindío
9214	2020/04/17	09:17:14	6,759	-73,182	141,0	1,7	Los Santos, Santander
9215	2020/04/17	09:19:25	6,82	-73,161	147,0	2,6	Los Santos, Santander
9216	2020/04/17	09:28:18	6,808	-73,164	146,0	1,8	Los Santos, Santander
9217	2020/04/17	09:48:46	7,25	-77,246	36,0	2,5	Riosucio, Chocó
9218	2020/04/17	10:01:32	1,96	-75,907	3,0	1,2	Timaná, Huila
9219	2020/04/17	10:03:22	6,801	-73,178	143,0	1,7	Los Santos, Santander
9220	2020/04/17	10:06:33	6,606	-76,799	67,0	1,6	Vigia del Fuerte, Antioquia
9221	2020/04/17	10:17:01	6,787	-73,144	151,0	1,7	Los Santos, Santander
9222	2020/04/17	10:26:36	5,688	-76,843	31,0	1,1	Quibdó, Chocó
9223	2020/04/17	11:10:03	3,049	-75,952	0,0	1,1	Planadas, Tolima
9224	2020/04/17	11:16:09	3,469	-74,199	1,0	1,2	Mesetas, Meta
9225	2020/04/17	11:31:48	6,2	-76,872	26,0	2,9	Quibdó, Chocó
9226	2020/04/17	11:34:22	6,796	-73,177	140,0	1,9	Los Santos, Santander
9227	2020/04/17	11:35:51	5,896	-76,498	34,0	1,7	Quibdó, Chocó
9228	2020/04/17	11:49:25	4,433	-76,226	109,0	1,7	Roldanillo, Valle del Cauca
9229	2020/04/17	12:03:22	5,287	-73,77	143,0	2,1	Cucunubá, Cundinamarca
9230	2020/04/17	12:08:37	6,824	-73,154	138,0	1,9	Los Santos, Santander
9231	2020/04/17	12:16:35	6,836	-73,188	148,0	2,5	Zapatoca, Santander
9232	2020/04/17	12:26:03	6,59	-73,6	110,0	1,7	El Carmen, Santander
9233	2020/04/17	12:28:52	6,827	-73,217	155,0	2,1	Zapatoca, Santander
9234	2020/04/17	12:43:13	6,808	-73,19	142,0	1,9	Zapatoca, Santander
9235	2020/04/17	12:54:50	6,857	-73,161	144,0	1,8	Los Santos, Santander
9236	2020/04/17	13:00:34	5,864	-74,332	25,0	1,2	Puerto Boyacá, Boyacá
9237	2020/04/17	13:05:57	6,78	-73,393	126,0	1,7	San Vicente de Chucurí, Santander

N	FECHA	H:M:S	LAT	LON	Z	M	UBICACIÓN
9238	2020/04/17	13:06:27	3,607	-74,93	27,0	0,8	Dolores, Tolima
9239	2020/04/17	13:24:15	3,484	-74,178	4,0	1,0	Mesetas, Meta
9240	2020/04/17	13:39:57	3,708	-76,934	21,0	1,6	Buenaventura, Valle del Cauca
9241	2020/04/17	13:46:16	6,767	-73,205	140,0	2,2	Villanueva, Santander
9242	2020/04/17	13:49:01	2,035	-77,207	117,0	1,8	Balboa, Cauca
9243	2020/04/17	14:10:38	6,818	-73,11	148,0	2,5	Los Santos, Santander
9244	2020/04/17	14:39:28	6,797	-73,179	141,0	2,0	Los Santos, Santander
9245	2020/04/17	14:59:32	9,018	-74,453	63,0	2,0	Pinillos, Bolívar
9246	2020/04/17	15:15:26	5,871	-74,854	3,0	1,2	Sonsón, Antioquia
9247	2020/04/17	15:54:49	3,27	-73,779	0,0	1,8	San Juan de Arama, Meta
9248	2020/04/17	16:06:28	6,56	-72,869	5,0	1,9	Mogotes, Santander
9249	2020/04/17	16:28:56	6,813	-73,166	147,0	2,9	Los Santos, Santander
9250	2020/04/17	16:38:39	6,794	-73,184	147,0	1,7	Los Santos, Santander
9251	2020/04/17	17:19:15	6,762	-73,0	139,0	1,6	Aratoca, Santander
9252	2020/04/17	17:23:39	6,782	-73,208	145,0	1,6	Zapatoca, Santander
9253	2020/04/17	18:08:56	5,899	-74,847	0,0	1,1	Sonsón, Antioquia
9254	2020/04/17	18:11:02	3,39	-74,132	10,0	1,0	Mesetas, Meta
9255	2020/04/17	18:20:36	6,797	-73,117	141,0	1,9	Los Santos, Santander
9256	2020/04/17	18:24:31	6,92	-76,259	3,0	1,1	Dabeiba, Antioquia
9257	2020/04/17	18:55:41	3,876	-76,251	121,0	1,2	Buga, Valle del Cauca
9258	2020/04/17	19:02:23	6,785	-73,151	140,0	1,8	Los Santos, Santander
9259	2020/04/17	20:03:03	4,941	-75,43	7,0	0,7	Villamaria, Caldas
9260	2020/04/17	20:08:54	7,243	-72,913	82,0	1,3	Tona, Santander
9261	2020/04/17	20:35:14	5,93	-73,664	119,0	1,4	Vélez, Santander
9262	2020/04/17	20:47:40	8,491	-72,726	179,0	2,9	Tibú, Norte de Santander
9263	2020/04/17	20:55:16	1,984	-75,942	13,0	1,0	Timaná, Huila
9264	2020/04/17	21:37:00	2,86383	-76,0361	6,0	3,0	Área de Influencia Volcán Nevado del Huila
9265	2020/04/17	22:32:38	6,801	-73,186	149,0	1,7	Los Santos, Santander
9266	2020/04/17	23:37:28	6,825	-73,167	149,0	1,7	Los Santos, Santander
9267	2020/04/17	23:39:33	3,442	-74,194	7,0	1,4	Mesetas, Meta
9268	2020/04/18	01:01:58	6,543	-75,7	4,0	1,1	Sopetrán, Antioquia
9269	2020/04/18	01:06:13	4,167	-75,692	4,0	0,9	Génova, Quindío
9270	2020/04/18	01:16:22	6,809	-73,196	150,0	1,1	Zapatoca, Santander
9271	2020/04/18	01:30:56	3,467	-74,187	4,0	0,5	Mesetas, Meta
9272	2020/04/18	01:38:57	3,426	-74,169	7,0	1,7	Mesetas, Meta
9273	2020/04/18	02:47:24	7,58	-73,088	157,0	1,7	El Playón, Santander
9274	2020/04/18	02:56:25	6,629	-73,626	104,0	0,6	El Carmen, Santander
9275	2020/04/18	02:57:30	6,776	-73,182	146,0	0,8	Los Santos, Santander
9276	2020/04/18	03:35:14	6,825	-73,158	141,0	0,7	Los Santos, Santander
9277	2020/04/18	03:37:54	6,798	-73,179	145,0	1,3	Los Santos, Santander
9278	2020/04/18	03:50:26	6,832	-73,181	150,0	1,7	Zapatoca, Santander
9279	2020/04/18	04:03:42	2,31	-75,697	15,0	0,8	Agrado, Huila
9280	2020/04/18	04:06:30	6,779	-73,162	145,0	1,8	Los Santos, Santander
9281	2020/04/18	04:29:38	6,805	-73,206	140,0	1,6	Zapatoca, Santander
9282	2020/04/18	04:42:42	2,43	-75,538	13,0	2,0	Gigante, Huila
9283	2020/04/18	04:44:33	3,452	-74,172	0,0	1,3	Mesetas, Meta

N	FECHA	H:M:S	LAT	LON	Z	M	UBICACIÓN
9284	2020/04/18	04:55:53	6,833	-73,194	146,0	1,7	Zapatoca, Santander
9285	2020/04/18	05:03:30	6,833	-73,167	146,0	1,6	Los Santos, Santander
9286	2020/04/18	05:13:56	6,839	-73,175	143,0	1,9	Zapatoca, Santander
9287	2020/04/18	05:39:52	6,024	-73,706	121,0	1,5	Vélez, Santander
9288	2020/04/18	05:44:33	2,807	-76,925	108,0	1,6	López, Cauca
9289	2020/04/18	06:06:29	7,102	-76,346	0,0	1,2	Dabeiba, Antioquia
9290	2020/04/18	06:21:03	6,815	-73,172	141,0	2,0	Los Santos, Santander
9291	2020/04/18	06:29:29	6,83	-73,203	145,0	2,2	Zapatoca, Santander
9292	2020/04/18	06:43:39	7,071	-74,372	16,0	1,4	Remedios, Antioquia
9293	2020/04/18	06:49:04	4,61	-82,219	15,0	3,5	Océano Pacífico
9294	2020/04/18	06:51:50	3,466	-74,181	0,0	1,1	Mesetas, Meta
9295	2020/04/18	07:15:07	6,793	-73,172	145,0	1,7	Los Santos, Santander
9296	2020/04/18	07:15:44	7,152	-72,688	160,0	1,6	Chitagá, Norte de Santander
9297	2020/04/18	07:15:59	3,436	-74,15	0,0	1,9	Mesetas, Meta
9298	2020/04/18	07:23:28	6,782	-73,16	146,0	1,7	Los Santos, Santander
9299	2020/04/18	07:35:47	6,803	-73,175	147,0	2,3	Los Santos, Santander
9300	2020/04/18	07:52:52	7,434	-75,895	9,0	2,3	Puerto Libertador, Córdoba
9301	2020/04/18	08:03:56	6,829	-73,157	144,0	2,1	Los Santos, Santander
9302	2020/04/18	08:21:02	6,822	-73,185	140,0	1,7	Zapatoca, Santander
9303	2020/04/18	08:22:32	3,686	-76,98	24,0	1,4	Buenaventura, Valle del Cauca
9304	2020/04/18	08:39:18	5,503	-75,988	67,0	1,2	Mistrató, Risaralda
9305	2020/04/18	08:48:03	3,264	-76,421	44,0	1,7	Puerto Tejada, Cauca
9306	2020/04/18	09:23:03	3,463	-74,176	4,0	2,0	Mesetas, Meta
9307	2020/04/18	09:26:05	6,812	-73,158	147,0	1,9	Los Santos, Santander
9308	2020/04/18	09:33:32	6,358	-73,692	98,0	1,8	Vélez, Santander
9309	2020/04/18	10:15:16	3,463	-74,195	1,0	1,1	Mesetas, Meta
9310	2020/04/18	10:16:57	3,456	-74,166	1,0	2,3	Mesetas, Meta
9311	2020/04/18	10:24:44	0,014	-74,133	0,0	1,8	Solano, Caquetá
9312	2020/04/18	11:15:48	3,905	-76,768	58,0	1,5	Calima (El Darién), Valle del Cauca
9313	2020/04/18	11:16:22	6,821	-73,198	144,0	1,9	Zapatoca, Santander
9314	2020/04/18	11:29:20	6,816	-73,186	139,0	2,0	Zapatoca, Santander
9315	2020/04/18	11:31:21	5,406	-73,808	135,0	2,0	Susa, Cundinamarca
9316	2020/04/18	11:34:28	6,508	-73,73	90,0	1,7	Vélez, Santander
9317	2020/04/18	12:14:17	1,95	-76,03	3,0	0,9	Pitalito, Huila
9318	2020/04/18	12:28:06	8,503	-73,416	47,0	2,0	El Carmen, Norte de Santander
9319	2020/04/18	13:13:41	6,793	-73,112	142,0	2,3	Los Santos, Santander
9320	2020/04/18	13:28:16	3,486	-74,177	6,0	1,1	Mesetas, Meta
9321	2020/04/18	13:41:41	6,807	-73,168	143,0	4,8	Los Santos, Santander
9322	2020/04/18	13:49:09	4,467	-76,492	52,0	1,4	Sipí, Chocó
9323	2020/04/18	15:00:36	6,856	-73,179	144,0	1,6	Zapatoca, Santander
9324	2020/04/18	15:01:24	8,201	-73,52	116,0	2,1	Rio de Oro, Cesar
9325	2020/04/18	15:04:06	4,494	-76,264	105,0	1,6	El Dovio, Valle del Cauca
9326	2020/04/18	15:34:27	6,8	-73,214	146,0	1,4	Zapatoca, Santander
9327	2020/04/18	15:36:08	6,758	-73,118	141,0	1,4	Los Santos, Santander
9328	2020/04/18	15:40:02	6,795	-73,153	146,0	1,3	Los Santos, Santander
9329	2020/04/18	16:16:49	6,794	-73,19	144,0	1,4	Los Santos, Santander

N	FECHA	H:M:S	LAT	LON	Z	M	UBICACIÓN
9330	2020/04/18	16:35:25	5,625	-74,092	109,0	1,0	San Pablo de Borbur, Boyacá
9331	2020/04/18	16:42:19	3,526	-74,469	12,0	1,3	Uribe, Meta
9332	2020/04/18	16:50:13	1,687	-76,526	2,0	2,4	Santa Rosa, Cauca
9333	2020/04/18	16:53:46	5,256	-75,264	6,0	1,3	Marulanda, Caldas
9334	2020/04/18	17:03:31	8,058	-72,972	165,0	1,8	Bucarasica, Norte de Santander
9335	2020/04/18	17:53:23	10,127	-73,239	122,0	1,7	San Diego, Cesar
9336	2020/04/18	19:05:13	6,837	-73,171	150,0	1,5	Los Santos, Santander
9337	2020/04/18	19:58:31	6,944	-76,201	0,0	1,4	Uramita, Antioquia
9338	2020/04/18	20:01:13	6,799	-73,142	145,0	1,8	Los Santos, Santander
9339	2020/04/18	20:34:03	8,695	-73,556	113,0	1,8	La Gloria, Cesar
9340	2020/04/18	20:44:56	2,292	-75,725	15,0	1,1	Agrado, Huila
9341	2020/04/18	20:49:41	5,864	-76,843	25,0	1,7	Medio Atrato (Beté), Chocó
9342	2020/04/18	21:04:45	5,775	-73,912	106,0	2,4	Albania, Santander
9343	2020/04/18	21:08:53	2,042	-78,208	64,0	2,1	La Tola, Nariño
9344	2020/04/18	21:26:20	3,438	-74,206	0,0	1,4	Mesetas, Meta
9345	2020/04/18	21:26:48	6,825	-73,161	144,0	1,6	Los Santos, Santander
9346	2020/04/18	21:32:03	6,843	-73,174	144,0	2,3	Zapatoca, Santander
9347	2020/04/18	22:24:34	3,402	-74,159	14,0	1,2	Mesetas, Meta
9348	2020/04/18	23:03:46	3,451	-74,215	0,0	1,3	Mesetas, Meta
9349	2020/04/18	23:35:34	3,762	-75,142	19,0	0,8	Coyaima, Tolima
9350	2020/04/18	23:57:24	6,848	-73,154	141,0	1,4	Los Santos, Santander
9351	2020/04/19	00:01:24	6,812	-73,16	142,0	1,2	Los Santos, Santander
9352	2020/04/19	00:03:27	6,725	-73,006	191,0	1,9	Aratoca, Santander
9353	2020/04/19	00:11:52	3,55	-75,089	4,0	1,1	Natagaima, Tolima
9354	2020/04/19	00:17:01	5,612	-73,74	138,0	1,5	Chiquinquirá, Boyacá
9355	2020/04/19	00:25:31	6,825	-73,298	133,0	1,7	Zapatoca, Santander
9356	2020/04/19	00:34:17	7,265	-76,233	0,0	1,5	Ituango, Antioquia
9357	2020/04/19	00:48:00	7,231	-76,306	15,0	1,9	Mutatá, Antioquia
9358	2020/04/19	00:48:39	3,597	-74,441	17,0	1,2	Uribe, Meta
9359	2020/04/19	00:59:28	1,893	-75,994	17,0	1,0	Pitalito, Huila
9360	2020/04/19	01:02:58	4,236	-76,309	124,0	2,2	Trujillo, Valle del Cauca
9361	2020/04/19	01:17:21	2,017	-76,1	3,0	1,5	Saladoblanco, Huila
9362	2020/04/19	01:25:47	3,74	-77,051	27,0	2,1	Buenaventura, Valle del Cauca
9363	2020/04/19	01:43:13	3,494	-74,443	22,0	1,0	Uribe, Meta
9364	2020/04/19	01:59:07	6,87	-73,182	104,0	1,6	Zapatoca, Santander
9365	2020/04/19	02:13:24	6,822	-73,203	143,0	1,6	Zapatoca, Santander
9366	2020/04/19	02:21:15	7,375	-73,21	132,0	1,6	Rionegro, Santander
9367	2020/04/19	02:21:41	4,236	-76,658	96,0	1,3	El Litoral del San Juan (Docordó), Chocó
9368	2020/04/19	02:38:19	6,834	-73,192	145,0	2,4	Zapatoca, Santander
9369	2020/04/19	02:44:22	9,79	-73,481	99,0	1,4	Agustín Codazzi, Cesar
9370	2020/04/19	03:06:18	8,577	-73,656	112,0	1,3	La Gloria, Cesar
9371	2020/04/19	03:22:08	6,799	-73,178	147,0	1,5	Los Santos, Santander
9372	2020/04/19	04:20:10	3,274	-78,407	28,0	1,6	Océano Pacifico
9373	2020/04/19	04:48:39	3,47	-74,168	1,0	1,5	Mesetas, Meta
9374	2020/04/19	05:00:32	3,448	-74,155	0,0	3,1	Mesetas, Meta
9375	2020/04/19	05:08:34	1,938	-75,922	4,0	2,1	Timaná, Huila

N	FECHA	H:M:S	LAT	LON	Z	M	UBICACIÓN
9376	2020/04/19	05:12:38	3,493	-74,188	0,0	1,4	Mesetas, Meta
9377	2020/04/19	05:19:49	6,821	-73,188	138,0	1,7	Zapatoca, Santander
9378	2020/04/19	05:29:27	3,573	-76,356	129,0	1,4	Palmira, Valle del Cauca
9379	2020/04/19	05:41:46	3,215	-74,706	5,0	1,4	Colombia, Huila
9380	2020/04/19	05:50:31	3,933	-76,334	117,0	1,3	Yotoco, Valle del Cauca
9381	2020/04/19	05:51:41	3,881	-76,258	124,0	1,4	Buga, Valle del Cauca
9382	2020/04/19	05:59:06	5,876	-73,446	140,0	1,8	Togüí, Boyacá
9383	2020/04/19	06:05:35	3,418	-74,169	5,0	1,0	Mesetas, Meta
9384	2020/04/19	06:16:32	6,788	-73,179	149,0	1,7	Los Santos, Santander
9385	2020/04/19	06:36:44	6,838	-73,212	144,0	2,3	Zapatoca, Santander
9386	2020/04/19	06:49:28	8,378	-74,818	0,0	1,6	Ayapel, Córdoba
9387	2020/04/19	06:53:01	5,573	-73,562	152,0	1,8	Sáchica, Boyacá
9388	2020/04/19	07:03:05	4,811	-77,539	41,0	1,6	Océano Pacífico
9389	2020/04/19	07:05:34	8,33	-77,314	61,0	1,9	Acandí, Chocó
9390	2020/04/19	07:22:22	6,795	-73,177	149,0	1,7	Los Santos, Santander
9391	2020/04/19	07:27:25	5,285	-73,752	147,0	1,8	Cucunubá, Cundinamarca
9392	2020/04/19	07:30:13	6,833	-73,196	142,0	2,0	Zapatoca, Santander
9393	2020/04/19	07:32:02	6,853	-73,183	146,0	2,3	Zapatoca, Santander
9394	2020/04/19	07:35:07	6,835	-73,189	144,0	2,0	Zapatoca, Santander
9395	2020/04/19	07:45:27	8,65	-75,3	21,0	1,6	San Marcos, Sucre
9396	2020/04/19	07:49:47	3,74	-76,93	26,0	0,9	Buenaventura, Valle del Cauca
9397	2020/04/19	07:53:14	6,812	-73,191	148,0	1,8	Zapatoca, Santander
9398	2020/04/19	07:55:05	6,832	-73,163	137,0	1,6	Los Santos, Santander
9399	2020/04/19	08:11:40	6,612	-73,58	110,0	1,3	El Carmen, Santander
9400	2020/04/19	08:14:43	4,368	-73,758	1,0	0,9	El Calvario, Meta
9401	2020/04/19	08:21:36	2,931	-76,688	124,0	1,3	Suárez, Cauca
9402	2020/04/19	08:22:12	3,253	-78,36	27,0	1,7	Océano Pacífico
9403	2020/04/19	08:32:42	6,805	-73,173	134,0	1,6	Los Santos, Santander
9404	2020/04/19	08:39:19	6,33	-73,684	114,0	1,5	La Paz, Santander
9405	2020/04/19	08:41:45	6,814	-73,201	134,0	1,8	Zapatoca, Santander
9406	2020/04/19	08:47:51	6,8	-73,126	147,0	2,0	Los Santos, Santander
9407	2020/04/19	08:51:06	6,794	-73,165	144,0	1,9	Los Santos, Santander
9408	2020/04/19	08:53:21	6,857	-73,18	140,0	1,6	Zapatoca, Santander
9409	2020/04/19	08:58:04	6,822	-73,19	144,0	2,4	Zapatoca, Santander
9410	2020/04/19	09:19:56	3,828	-78,416	16,0	2,5	Océano Pacífico
9411	2020/04/19	09:36:11	6,775	-73,179	142,0	1,8	Los Santos, Santander
9412	2020/04/19	09:42:17	6,848	-73,189	150,0	1,7	Zapatoca, Santander
9413	2020/04/19	09:52:34	2,387	-74,753	4,0	1,7	San Vicente del Caguán, Caquetá
9414	2020/04/19	10:06:29	8,556	-73,818	76,0	1,7	Rioviejo, Bolívar
9415	2020/04/19	10:13:37	3,472	-74,147	1,0	1,8	Mesetas, Meta
9416	2020/04/19	10:24:34	6,066	-73,877	98,0	1,4	El Peñón, Santander
9417	2020/04/19	10:24:52	2,696	-75,078	14,0	1,2	San Vicente del Caguán, Caquetá
9418	2020/04/19	10:28:50	6,802	-73,226	143,0	1,6	Zapatoca, Santander
9419	2020/04/19	10:32:36	10,961	-73,56	0,0	1,8	Dibulla, la Guajira
9420	2020/04/19	11:28:27	5,662	-73,951	122,0	1,6	Pauna, Boyacá
9421	2020/04/19	11:44:44	3,504	-74,51	9,0	1,5	Uribe, Meta

N	FECHA	H:M:S	LAT	LON	Z	M	UBICACIÓN
9422	2020/04/19	11:52:21	6,802	-73,188	141,0	1,8	Los Santos, Santander
9423	2020/04/19	11:57:29	3,472	-74,179	0,0	1,7	Mesetas, Meta
9424	2020/04/19	12:00:57	3,431	-74,166	5,0	1,2	Mesetas, Meta
9425	2020/04/19	12:04:35	7,398	-74,122	4,0	1,1	San Pablo, Bolívar
9426	2020/04/19	12:06:34	3,416	-74,166	0,0	0,9	Mesetas, Meta
9427	2020/04/19	12:12:34	3,413	-74,226	3,0	1,4	Mesetas, Meta
9428	2020/04/19	12:12:50	6,802	-73,184	141,0	1,6	Los Santos, Santander
9429	2020/04/19	12:39:30	6,863	-73,207	150,0	2,1	Zapatoca, Santander
9430	2020/04/19	12:43:43	6,802	-73,186	141,0	1,9	Los Santos, Santander
9431	2020/04/19	12:48:24	7,369	-75,065	41,0	2,3	Anorí, Antioquia
9432	2020/04/19	12:54:08	6,834	-73,181	141,0	1,7	Zapatoca, Santander
9433	2020/04/19	12:57:04	6,748	-73,176	140,0	2,1	Los Santos, Santander
9434	2020/04/19	12:57:38	6,833	-73,161	147,0	2,3	Los Santos, Santander
9435	2020/04/19	13:00:57	9,566	-73,478	105,0	1,9	La Jagua de Ibirico, Cesar
9436	2020/04/19	13:09:57	1,633	-77,646	149,0	1,3	Los Andes (Sotomayor), Nariño
9437	2020/04/19	13:14:55	6,835	-73,172	147,0	2,5	Los Santos, Santander
9438	2020/04/19	13:15:35	7,046	-76,264	0,0	1,9	Dabeiba, Antioquia
9439	2020/04/19	13:17:45	6,837	-73,178	144,0	2,4	Zapatoca, Santander
9440	2020/04/19	13:21:49	7,013	-76,925	0,0	1,7	Carmen del Darién (Curbaradó), Chocó
9441	2020/04/19	13:39:23	6,713	-73,059	145,0	1,6	Jordán, Santander
9442	2020/04/19	13:48:47	6,833	-73,226	144,0	1,6	Zapatoca, Santander
9443	2020/04/19	14:41:43	6,84	-73,179	147,0	1,9	Zapatoca, Santander
9444	2020/04/19	14:50:08	6,796	-73,169	148,0	1,8	Los Santos, Santander
9445	2020/04/19	14:59:15	4,669	-76,242	91,0	1,2	Versalles, Valle del Cauca
9446	2020/04/19	15:05:09	10,497	-73,445	70,0	1,8	Valledupar, Cesar
9447	2020/04/19	15:14:31	6,829	-73,176	142,0	2,3	Zapatoca, Santander
9448	2020/04/19	15:22:28	6,79	-73,175	141,0	1,5	Los Santos, Santander
9449	2020/04/19	15:40:00	6,764	-73,114	139,0	2,0	Los Santos, Santander
9450	2020/04/19	15:59:49	6,76	-73,184	147,0	1,9	Los Santos, Santander
9451	2020/04/19	16:01:07	6,799	-73,188	146,0	1,8	Los Santos, Santander
9452	2020/04/19	16:22:20	6,844	-73,175	146,0	2,0	Zapatoca, Santander
9453	2020/04/19	16:45:25	7,81	-74,137	21,0	1,8	Simití, Bolívar
9454	2020/04/19	16:55:26	6,835	-73,153	145,0	1,9	Los Santos, Santander
9455	2020/04/19	17:31:53	6,794	-73,144	149,0	1,9	Los Santos, Santander
9456	2020/04/19	17:36:10	4,662	-74,633	0,0	1,1	Pulí, Cundinamarca
9457	2020/04/19	18:17:33	5,945	-75,808	21,0	1,1	Venecia, Antioquia
9458	2020/04/19	18:49:23	8,395	-74,78	3,0	1,7	Guaranda, Sucre
9459	2020/04/19	18:50:59	7,585	-75,366	0,0	2,4	Tarazá, Antioquia
9460	2020/04/19	19:07:14	3,412	-74,184	0,0	1,8	Mesetas, Meta
9461	2020/04/19	19:08:48	6,853	-73,225	143,0	1,8	Zapatoca, Santander
9462	2020/04/19	19:22:08	6,788	-73,107	144,0	2,4	Los Santos, Santander
9463	2020/04/19	19:26:57	5,947	-73,557	127,0	2,0	Moniquirá, Boyacá
9464	2020/04/19	19:29:52	5,401	-74,922	10,0	0,6	Samaná, Caldas
9465	2020/04/19	19:31:19	6,366	-72,039	0,0	2,1	Tame, Arauca
9466	2020/04/19	20:00:16	3,199	-82,622	0,0	3,1	Océano Pacífico
9467	2020/04/19	20:02:40	6,819	-73,176	141,0	1,8	Los Santos, Santander

N	FECHA	H:M:S	LAT	LON	Z	M	UBICACIÓN
9468	2020/04/19	20:42:25	6,021	-74,24	22,0	1,1	Bolivar, Santander
9469	2020/04/19	20:44:51	3,897	-76,095	160,0	1,4	Buga, Valle del Cauca
9470	2020/04/19	20:50:47	2,272	-75,634	23,0	0,9	Garzón, Huila
9471	2020/04/19	20:54:38	1,921	-75,984	0,0	1,5	Timaná, Huila
9472	2020/04/19	21:55:40	7,9	-72,919	188,0	1,8	Villa Caro, Norte de Santander
9473	2020/04/19	22:41:15	5,0	-74,76	16,0	1,1	Armero (Guayabal), Tolima
9474	2020/04/19	23:44:11	6,824	-73,158	147,0	2,0	Los Santos, Santander
9475	2020/04/20	00:12:42	3,446	-74,207	6,0	2,0	Mesetas, Meta
9476	2020/04/20	00:23:37	6,824	-73,193	147,0	1,8	Zapatoca, Santander
9477	2020/04/20	00:28:34	6,818	-73,198	143,0	1,3	Zapatoca, Santander
9478	2020/04/20	00:42:06	6,824	-73,232	140,0	1,5	Zapatoca, Santander
9479	2020/04/20	00:44:58	6,81	-73,153	150,0	1,8	Los Santos, Santander
9480	2020/04/20	00:56:34	6,398	-73,682	103,0	1,8	Vélez, Santander
9481	2020/04/20	01:03:08	5,616	-76,654	21,0	1,7	Atrato (Yuto), Chocó
9482	2020/04/20	01:12:38	6,809	-73,162	146,0	1,6	Los Santos, Santander
9483	2020/04/20	01:26:46	6,791	-73,182	145,0	1,7	Los Santos, Santander
9484	2020/04/20	01:54:01	7,47	-73,488	112,0	1,5	Sabana de Torres, Santander
9485	2020/04/20	02:03:40	1,931	-75,965	16,0	1,7	Timaná, Huila
9486	2020/04/20	03:36:49	6,5	-73,237	176,0	1,8	Socorro, Santander
9487	2020/04/20	03:38:26	10,027	-73,131	125,0	2,1	Agustín Codazzi, Cesar
9488	2020/04/20	04:12:55	6,816	-73,188	147,0	1,8	Zapatoca, Santander
9489	2020/04/20	04:28:16	4,044	-76,922	11,0	1,8	Buenaventura, Valle del Cauca
9490	2020/04/20	04:39:25	6,934	-73,147	127,0	1,3	Girón, Santander
9491	2020/04/20	04:57:21	6,794	-73,172	143,0	1,7	Los Santos, Santander
9492	2020/04/20	05:37:33	6,833	-73,176	146,0	1,5	Zapatoca, Santander
9493	2020/04/20	05:46:33	10,23	-72,928	128,0	1,6	Agustín Codazzi, Cesar
9494	2020/04/20	05:52:03	6,808	-73,162	148,0	2,0	Los Santos, Santander
9495	2020/04/20	05:57:36	7,819	-73,378	115,0	1,8	San Alberto, Cesar
9496	2020/04/20	06:29:26	5,31	-73,932	127,0	1,3	Carmen de Carupa, Cundinamarca
9497	2020/04/20	07:36:55	6,825	-73,22	146,0	1,6	Zapatoca, Santander
9498	2020/04/20	08:02:18	6,788	-73,184	145,0	1,4	Los Santos, Santander
9499	2020/04/20	08:21:53	3,467	-74,194	12,0	0,8	Mesetas, Meta
9500	2020/04/20	09:31:37	8,293	-73,636	92,0	1,8	Aguachica, Cesar
9501	2020/04/20	09:34:53	3,04966	-75,9355	8,0	3,3	Área de Influencia Volcán Nevado del Huila
9502	2020/04/20	09:47:30	6,664	-73,5	34,0	1,1	El Carmen, Santander
9503	2020/04/20	10:32:15	3,403	-74,126	3,0	1,0	Mesetas, Meta
9504	2020/04/20	10:39:03	6,668	-73,199	145,0	1,3	Barichara, Santander
9505	2020/04/20	10:45:27	6,808	-73,197	147,0	1,7	Zapatoca, Santander
9506	2020/04/20	11:19:19	2,856	-79,146	59,0	2,0	Océano Pacífico
9507	2020/04/20	11:28:31	0,246	-77,54	4,0	2,1	Colombia-Ecuador
9508	2020/04/20	11:56:49	6,781	-73,194	147,0	1,8	Los Santos, Santander
9509	2020/04/20	12:23:58	3,743	-76,974	8,0	1,2	Buenaventura, Valle del Cauca
9510	2020/04/20	13:17:45	1,728	-77,092	14,0	1,3	Mercaderes, Cauca
9511	2020/04/20	13:30:58	6,84	-73,237	140,0	1,6	Zapatoca, Santander
9512	2020/04/20	13:40:45	6,836	-73,212	146,0	2,4	Zapatoca, Santander
9513	2020/04/20	13:47:59	6,772	-73,204	138,0	1,7	Zapatoca, Santander

N	FECHA	H:M:S	LAT	LON	Z	M	UBICACIÓN
9514	2020/04/20	13:49:56	2,692	-75,01	16,0	1,3	San Vicente del Caguán, Caquetá
9515	2020/04/20	13:56:49	10,66	-73,522	6,0	1,3	Pueblo Bello, Cesar
9516	2020/04/20	14:49:27	6,92	-74,667	3,0	2,0	Remedios, Antioquia
9517	2020/04/20	14:56:34	6,868	-73,153	145,0	2,3	Los Santos, Santander
9518	2020/04/20	15:01:47	6,857	-73,185	147,0	1,4	Zapatoca, Santander
9519	2020/04/20	16:16:08	5,046	-76,644	30,0	1,2	Condoto, Chocó
9520	2020/04/20	16:18:00	2,46	-75,545	11,0	1,2	Gigante, Huila
9521	2020/04/20	16:23:44	5,622	-74,276	100,0	1,1	Quípama, Boyacá
9522	2020/04/20	16:33:36	3,482	-74,232	0,0	1,3	Mesetas, Meta
9523	2020/04/20	16:44:34	4,75	-74,836	30,0	0,8	Ambalema, Tolima
9524	2020/04/20	16:57:57	6,047	-74,228	16,0	1,2	Bolívar, Santander
9525	2020/04/20	17:29:18	6,874	-73,152	134,0	1,5	Los Santos, Santander
9526	2020/04/20	17:47:10	5,626	-73,836	137,0	1,5	Chiquinquirá, Boyacá
9527	2020/04/20	18:11:33	6,79	-73,085	151,0	1,9	Los Santos, Santander
9528	2020/04/20	18:19:43	6,838	-73,193	141,0	2,4	Zapatoca, Santander
9529	2020/04/20	18:37:16	3,451	-74,197	6,0	1,3	Mesetas, Meta
9530	2020/04/20	19:02:04	6,791	-73,145	147,0	1,6	Los Santos, Santander
9531	2020/04/20	19:31:32	6,705	-73,14	144,0	1,6	Jordán, Santander
9532	2020/04/20	19:36:15	6,618	-73,569	110,0	1,9	El Carmen, Santander
9533	2020/04/20	19:48:21	1,24	-78,761	86,0	2,2	Colombia-Ecuador
9534	2020/04/20	19:51:52	6,842	-73,151	144,0	2,4	Los Santos, Santander
9535	2020/04/20	20:13:43	5,426	-74,43	17,0	1,5	La Palma, Cundinamarca
9536	2020/04/20	20:25:27	4,076	-71,375	2,0	2,4	Puerto Gaitán, Meta
9537	2020/04/20	20:50:22	6,798	-73,156	150,0	2,2	Los Santos, Santander
9538	2020/04/20	22:02:03	6,837	-73,176	149,0	1,5	Zapatoca, Santander
9539	2020/04/20	22:15:20	11,105	-73,423	2,0	1,9	Dibulla, la Guajira
9540	2020/04/20	22:30:44	3,429	-74,192	0,0	2,0	Mesetas, Meta
9541	2020/04/20	22:35:20	9,814	-74,823	48,0	1,9	Plato, Magdalena
9542	2020/04/20	23:07:20	6,83	-73,162	147,0	2,9	Los Santos, Santander
9543	2020/04/20	23:12:40	3,439	-74,207	8,0	1,4	Mesetas, Meta
9544	2020/04/20	23:20:37	6,812	-73,202	148,0	1,6	Zapatoca, Santander
9545	2020/04/20	23:38:18	3,474	-74,198	4,0	1,1	Mesetas, Meta
9546	2020/04/21	00:12:02	3,467	-74,221	9,0	1,2	Mesetas, Meta
9547	2020/04/21	00:21:52	6,907	-76,213	0,0	1,2	Uramita, Antioquia
9548	2020/04/21	00:25:06	3,439	-74,242	8,0	1,5	Mesetas, Meta
9549	2020/04/21	00:40:04	6,85	-73,449	100,0	1,4	San Vicente de Chucurí, Santander
9550	2020/04/21	00:57:32	6,826	-73,187	120,0	2,3	Zapatoca, Santander
9551	2020/04/21	01:03:55	7,023	-76,135	16,0	1,3	Dabeiba, Antioquia
9552	2020/04/21	01:15:58	6,897	-76,212	0,0	1,7	Uramita, Antioquia
9553	2020/04/21	01:25:05	2,542	-75,604	18,0	1,4	Íquira, Huila
9554	2020/04/21	01:27:05	3,452	-74,187	4,0	1,3	Mesetas, Meta
9555	2020/04/21	01:29:05	6,816	-73,297	125,0	1,6	Zapatoca, Santander
9556	2020/04/21	01:32:20	3,739	-76,589	14,0	1,3	La Cumbre, Valle del Cauca
9557	2020/04/21	01:38:40	6,879	-73,258	139,0	2,0	Betulia, Santander
9558	2020/04/21	01:58:26	7,015	-76,336	13,0	1,4	Dabeiba, Antioquia
9559	2020/04/21	02:06:48	6,28	-75,373	23,0	1,2	San Vicente, Antioquia

N	FECHA	H:M:S	LAT	LON	Z	M	UBICACIÓN
9560	2020/04/21	02:17:54	6,616	-73,498	66,0	1,1	El Carmen, Santander
9561	2020/04/21	02:36:27	6,889	-76,231	0,0	1,1	Uramita, Antioquia
9562	2020/04/21	03:05:31	4,668	-76,36	83,0	1,6	Sipí, Chocó
9563	2020/04/21	03:57:48	6,784	-73,138	144,0	1,5	Los Santos, Santander
9564	2020/04/21	04:44:31	6,819	-73,196	146,0	1,6	Zapatoca, Santander
9565	2020/04/21	05:07:03	6,718	-76,549	0,0	1,2	Frontino, Antioquia
9566	2020/04/21	05:11:24	6,797	-73,294	134,0	1,6	Zapatoca, Santander
9567	2020/04/21	05:19:02	5,276	-73,75	148,0	1,9	Cucunubá, Cundinamarca
9568	2020/04/21	05:37:26	6,764	-73,045	146,0	1,6	Los Santos, Santander
9569	2020/04/21	06:31:55	5,264	-74,656	0,0	2,1	Guaduas, Cundinamarca
9570	2020/04/21	06:33:07	4,448	-76,721	24,0	2,3	Istmina, Chocó
9571	2020/04/21	06:44:42	6,807	-73,162	139,0	2,8	Los Santos, Santander
9572	2020/04/21	07:05:53	6,763	-73,101	144,0	1,5	Los Santos, Santander
9573	2020/04/21	07:45:32	6,807	-73,172	140,0	2,5	Los Santos, Santander
9574	2020/04/21	07:54:32	6,798	-73,205	145,0	1,4	Zapatoca, Santander
9575	2020/04/21	08:00:43	6,821	-73,189	142,0	1,9	Zapatoca, Santander
9576	2020/04/21	08:20:33	3,32	-75,234	65,0	1,1	Aipe, Huila
9577	2020/04/21	08:43:21	3,213	-77,758	30,0	1,4	Océano Pacífico
9578	2020/04/21	08:58:20	7,098	-73,386	118,0	1,9	Girón, Santander
9579	2020/04/21	09:56:12	10,326	-73,466	92,0	1,6	Valledupar, Cesar
9580	2020/04/21	09:58:45	6,783	-73,181	140,0	1,6	Los Santos, Santander
9581	2020/04/21	10:08:20	6,808	-73,206	144,0	1,9	Zapatoca, Santander
9582	2020/04/21	10:12:25	6,772	-73,134	145,0	1,5	Los Santos, Santander
9583	2020/04/21	11:53:25	9,576	-73,193	133,0	1,7	La Jagua de Ibirico, Cesar
9584	2020/04/21	12:14:10	4,994	-76,094	112,0	1,4	El Águila, Valle del Cauca
9585	2020/04/21	12:20:58	3,418	-74,173	8,0	1,2	Mesetas, Meta
9586	2020/04/21	12:28:49	3,444	-74,162	13,0	1,1	Mesetas, Meta
9587	2020/04/21	12:45:32	1,87	-76,05	20,0	1,0	Pitalito, Huila
9588	2020/04/21	14:15:47	7,704	-74,076	64,0	1,6	Simití, Bolívar
9589	2020/04/21	14:38:56	6,816	-73,149	145,0	1,9	Los Santos, Santander
9590	2020/04/21	14:55:58	6,823	-73,203	137,0	1,7	Zapatoca, Santander
9591	2020/04/21	15:16:44	6,785	-73,196	149,0	1,6	Los Santos, Santander
9592	2020/04/21	15:24:27	6,795	-73,119	147,0	3,5	Los Santos, Santander
9593	2020/04/21	15:48:30	4,675	-74,605	23,0	2,0	Pulí, Cundinamarca
9594	2020/04/21	15:49:36	4,79	-76,141	102,0	1,6	Ansermanuevo, Valle del Cauca
9595	2020/04/21	15:54:20	3,42	-74,198	0,0	2,7	Mesetas, Meta
9596	2020/04/21	16:03:25	5,28	-73,756	142,0	1,6	Cucunubá, Cundinamarca
9597	2020/04/21	16:44:08	6,437	-73,74	109,0	1,4	Landázuri, Santander
9598	2020/04/21	17:58:22	6,767	-73,131	147,0	1,8	Los Santos, Santander
9599	2020/04/21	18:03:48	7,456	-75,402	24,0	2,1	Tarazá, Antioquia
9600	2020/04/21	19:00:52	6,868	-78,112	7,0	2,2	Océano Pacífico
9601	2020/04/21	19:29:02	5,251	-73,735	152,0	2,8	Cucunubá, Cundinamarca
9602	2020/04/21	19:31:36	6,757	-73,092	151,0	1,6	Los Santos, Santander
9603	2020/04/21	19:39:42	3,431	-74,198	0,0	1,9	Mesetas, Meta
9604	2020/04/21	19:42:57	3,459	-74,188	0,0	1,1	Mesetas, Meta
9605	2020/04/21	19:54:26	4,015	-75,749	28,0	2,6	Chaparral, Tolima

N	FECHA	H:M:S	LAT	LON	Z	M	UBICACIÓN
9606	2020/04/21	20:07:20	6,31	-73,547	116,0	3,3	Santa Helena del Opón, Santander
9607	2020/04/21	20:15:25	3,433	-74,193	0,0	1,7	Mesetas, Meta
9608	2020/04/21	20:28:38	6,384	-73,62	112,0	1,6	Santa Helena del Opón, Santander
9609	2020/04/21	20:34:35	3,444	-74,206	6,0	1,6	Mesetas, Meta
9610	2020/04/21	20:38:17	3,424	-74,173	2,0	1,3	Mesetas, Meta
9611	2020/04/21	20:40:47	3,433	-74,162	9,0	1,1	Mesetas, Meta
9612	2020/04/21	21:12:00	6,788	-73,111	146,0	1,9	Los Santos, Santander
9613	2020/04/21	21:20:57	6,808	-73,195	146,0	1,9	Zapatoca, Santander
9614	2020/04/21	21:40:47	6,79	-73,164	144,0	1,4	Los Santos, Santander
9615	2020/04/21	21:44:00	6,156	-73,564	116,0	1,9	La Paz, Santander
9616	2020/04/21	21:46:35	6,804	-73,18	146,0	1,8	Los Santos, Santander
9617	2020/04/21	21:49:38	6,806	-73,184	145,0	1,5	Los Santos, Santander
9618	2020/04/21	21:55:54	6,816	-73,159	145,0	1,6	Los Santos, Santander
9619	2020/04/21	22:02:39	7,062	-77,209	14,0	2,6	Carmen del Darién (Curbaradó), Chocó
9620	2020/04/21	23:11:46	6,806	-73,127	151,0	2,2	Los Santos, Santander
9621	2020/04/21	23:20:51	6,807	-73,188	150,0	1,4	Los Santos, Santander
9622	2020/04/21	23:49:59	6,81	-73,158	144,0	2,2	Los Santos, Santander
9623	2020/04/22	00:40:42	6,758	-73,175	150,0	1,8	Los Santos, Santander
9624	2020/04/22	00:55:07	6,793	-73,148	152,0	2,3	Los Santos, Santander
9625	2020/04/22	00:58:38	1,907	-76,035	2,0	0,7	Pitalito, Huila
9626	2020/04/22	00:59:28	5,914	-74,14	91,0	1,3	La Belleza, Santander
9627	2020/04/22	01:22:20	6,828	-73,17	144,0	2,7	Los Santos, Santander
9628	2020/04/22	01:24:11	6,798	-73,187	148,0	1,9	Los Santos, Santander
9629	2020/04/22	01:37:21	6,858	-73,234	142,0	2,1	Zapatoca, Santander
9630	2020/04/22	01:49:42	6,859	-76,298	17,0	1,0	Dabeiba, Antioquia
9631	2020/04/22	02:32:57	7,128	-76,286	8,0	1,1	Dabeiba, Antioquia
9632	2020/04/22	03:00:02	3,813	-73,675	21,0	1,6	Castilla la Nueva, Meta
9633	2020/04/22	03:07:09	6,942	-76,729	26,0	1,7	Murindó, Antioquia
9634	2020/04/22	03:12:07	9,289	-73,421	27,0	1,2	Curumaní, Cesar
9635	2020/04/22	03:26:48	6,534	-76,494	0,0	1,7	Frontino, Antioquia
9636	2020/04/22	03:41:58	6,804	-73,187	149,0	1,5	Los Santos, Santander
9637	2020/04/22	03:56:18	6,835	-73,246	141,0	2,2	Zapatoca, Santander
9638	2020/04/22	04:10:18	3,71	-76,769	69,0	1,2	Dagua, Valle del Cauca
9639	2020/04/22	04:16:32	3,322	-74,268	6,0	1,2	Mesetas, Meta
9640	2020/04/22	04:34:11	5,728	-73,396	4,0	1,1	Arcabuco, Boyacá
9641	2020/04/22	04:42:45	6,826	-73,213	145,0	1,4	Zapatoca, Santander
9642	2020/04/22	04:46:07	4,079	-76,712	56,0	1,2	El Litoral del San Juan (Docordó), Chocó
9643	2020/04/22	04:47:46	6,873	-76,214	0,0	1,4	Uramita, Antioquia
9644	2020/04/22	04:51:15	5,744	-76,014	60,0	0,8	Betania, Antioquia
9645	2020/04/22	04:55:45	7,539	-76,437	105,0	1,4	Tierralta, Córdoba
9646	2020/04/22	05:12:36	5,623	-74,223	97,0	1,1	Otanche, Boyacá
9647	2020/04/22	06:51:54	5,638	-76,082	32,0	0,6	Bagadó, Chocó
9648	2020/04/22	07:01:36	6,83	-73,196	142,0	1,7	Zapatoca, Santander
9649	2020/04/22	07:32:59	6,826	-73,183	147,0	1,9	Zapatoca, Santander
9650	2020/04/22	08:14:51	2,029	-77,256	117,0	1,5	Balboa, Cauca
9651	2020/04/22	08:21:01	6,816	-73,179	148,0	2,3	Los Santos, Santander

N	FECHA	H:M:S	LAT	LON	Z	M	UBICACIÓN
9652	2020/04/22	08:45:13	6,843	-73,188	149,0	2,1	Zapatoca, Santander
9653	2020/04/22	08:53:06	6,828	-73,206	145,0	2,4	Zapatoca, Santander
9654	2020/04/22	09:03:31	4,758	-76,193	99,0	1,7	El Cairo, Valle del Cauca
9655	2020/04/22	09:16:37	6,823	-73,161	145,0	1,5	Los Santos, Santander
9656	2020/04/22	09:30:36	6,565	-73,311	132,0	1,4	Hato, Santander
9657	2020/04/22	09:51:46	6,34	-72,797	2,0	1,3	Onzaga, Santander
9658	2020/04/22	10:13:12	6,817	-73,166	147,0	1,7	Los Santos, Santander
9659	2020/04/22	10:17:06	4,737	-76,129	63,0	1,0	Argelia, Valle del Cauca
9660	2020/04/22	10:17:44	2,067	-75,694	13,0	0,9	Guadalupe, Huila
9661	2020/04/22	10:54:21	6,775	-73,164	146,0	1,8	Los Santos, Santander
9662	2020/04/22	10:57:52	2,137	-75,61	23,0	0,8	Garzón, Huila
9663	2020/04/22	11:24:45	6,82	-73,18	149,0	1,7	Los Santos, Santander
9664	2020/04/22	12:42:04	6,825	-73,183	147,0	2,2	Zapatoca, Santander
9665	2020/04/22	12:45:07	6,814	-73,123	150,0	2,5	Los Santos, Santander
9666	2020/04/22	13:17:23	3,459	-74,198	9,0	1,4	Mesetas, Meta
9667	2020/04/22	13:32:14	6,85	-73,232	147,0	1,8	Zapatoca, Santander
9668	2020/04/22	13:45:30	3,471	-74,194	7,0	1,2	Mesetas, Meta
9669	2020/04/22	13:50:24	6,768	-73,146	141,0	1,7	Los Santos, Santander
9670	2020/04/22	14:32:33	6,829	-73,148	145,0	2,3	Los Santos, Santander
9671	2020/04/22	16:08:20	7,911	-74,854	15,0	2,0	Nechí, Antioquia
9672	2020/04/22	16:35:10	6,828	-73,185	140,0	1,7	Zapatoca, Santander
9673	2020/04/22	16:52:57	6,748	-73,177	146,0	1,9	Villanueva, Santander
9674	2020/04/22	16:54:34	5,734	-74,08	27,0	1,0	San Pablo de Borbur, Boyacá
9675	2020/04/22	17:26:59	3,531	-74,2	16,0	1,1	Mesetas, Meta
9676	2020/04/22	17:31:46	5,226	-73,7	147,0	1,5	Suesca, Cundinamarca
9677	2020/04/22	17:56:04	3,523	-74,086	22,0	1,3	Lejanías, Meta
9678	2020/04/22	18:06:01	6,811	-73,147	143,0	2,1	Los Santos, Santander
9679	2020/04/22	18:22:59	3,854	-75,933	11,0	0,8	Buga, Valle del Cauca
9680	2020/04/22	18:23:48	6,832	-73,164	152,0	1,6	Los Santos, Santander
9681	2020/04/22	18:28:48	6,832	-73,168	144,0	2,5	Los Santos, Santander
9682	2020/04/22	18:34:50	6,828	-73,16	148,0	2,0	Los Santos, Santander
9683	2020/04/22	18:38:43	3,101	-74,483	16,0	1,1	Uribe, Meta
9684	2020/04/22	19:09:43	6,824	-73,191	147,0	1,6	Zapatoca, Santander
9685	2020/04/22	19:18:36	6,764	-73,189	149,0	1,6	Los Santos, Santander
9686	2020/04/22	19:52:14	6,824	-73,159	140,0	1,9	Los Santos, Santander
9687	2020/04/22	20:01:30	5,251	-76,547	21,0	2,0	Tadó, Chocó
9688	2020/04/22	20:05:33	6,833	-73,173	148,0	2,9	Los Santos, Santander
9689	2020/04/22	20:30:32	6,774	-73,177	148,0	1,4	Los Santos, Santander
9690	2020/04/22	20:58:02	7,356	-73,505	106,0	1,5	Sabana de Torres, Santander
9691	2020/04/22	21:05:01	11,028	-72,636	126,0	2,3	Barrancas, la Guajira
9692	2020/04/22	21:32:27	6,812	-73,166	148,0	1,9	Los Santos, Santander
9693	2020/04/22	21:46:09	6,846	-73,13	148,0	1,8	Los Santos, Santander
9694	2020/04/22	21:49:59	6,874	-73,167	155,0	1,6	Los Santos, Santander
9695	2020/04/22	22:37:14	6,791	-73,21	136,0	1,6	Zapatoca, Santander
9696	2020/04/22	22:53:44	4,925	-74,675	17,0	1,4	San Juan de Rioseco, Cundinamarca
9697	2020/04/22	23:08:36	7,38	-78,227	0,0	2,3	Panama

N	FECHA	H:M:S	LAT	LON	Z	M	UBICACIÓN
9698	2020/04/22	23:42:48	4,216	-76,251	106,0	1,5	Trujillo, Valle del Cauca
9699	2020/04/22	23:54:16	2,444	-75,358	15,0	1,8	Algeciras, Huila
9700	2020/04/23	00:37:08	6,791	-73,152	147,0	1,5	Los Santos, Santander
9701	2020/04/23	00:52:33	6,674	-76,469	19,0	1,5	Frontino, Antioquia
9702	2020/04/23	00:55:53	3,672	-76,623	119,0	1,7	La Cumbre, Valle del Cauca
9703	2020/04/23	00:56:39	6,826	-73,231	140,0	2,3	Zapatoca, Santander
9704	2020/04/23	00:59:46	5,6	-75,464	8,0	1,4	Aguadas, Caldas
9705	2020/04/23	01:06:02	6,031	-74,876	123,0	1,3	San Luis, Antioquia
9706	2020/04/23	01:10:01	3,464	-74,201	8,0	2,0	Mesetas, Meta
9707	2020/04/23	01:39:07	6,81	-73,23	137,0	1,8	Zapatoca, Santander
9708	2020/04/23	01:45:37	3,486	-74,197	10,0	1,3	Mesetas, Meta
9709	2020/04/23	01:50:12	6,814	-73,197	135,0	1,9	Zapatoca, Santander
9710	2020/04/23	01:51:09	6,816	-73,194	144,0	2,7	Zapatoca, Santander
9711	2020/04/23	02:07:21	6,674	-73,65	95,0	2,5	El Carmen, Santander
9712	2020/04/23	02:13:01	6,181	-73,483	115,0	1,2	Aguada, Santander
9713	2020/04/23	02:54:03	6,824	-73,209	143,0	2,4	Zapatoca, Santander
9714	2020/04/23	03:01:03	2,693	-76,889	119,0	1,9	El Tambo, Cauca
9715	2020/04/23	03:13:16	5,776	-73,537	2,0	1,5	Gachantivá, Boyacá
9716	2020/04/23	03:33:48	7,464	-76,955	19,0	2,0	Riosucio, Chocó
9717	2020/04/23	03:39:08	6,784	-73,181	142,0	2,8	Los Santos, Santander
9718	2020/04/23	04:01:13	6,82	-73,186	144,0	1,7	Zapatoca, Santander
9719	2020/04/23	04:16:12	3,368	-77,066	65,0	1,2	Buenaventura, Valle del Cauca
9720	2020/04/23	04:20:36	6,802	-73,172	142,0	1,5	Los Santos, Santander
9721	2020/04/23	05:00:49	6,759	-73,328	118,0	1,5	Zapatoca, Santander
9722	2020/04/23	05:11:47	6,801	-73,146	140,0	1,9	Los Santos, Santander
9723	2020/04/23	05:34:40	4,017	-76,318	19,0	1,1	Yotoco, Valle del Cauca
9724	2020/04/23	06:17:30	6,8	-72,994	144,0	1,7	Aratoca, Santander
9725	2020/04/23	06:35:08	5,167	-76,258	84,0	1,1	Tadó, Chocó
9726	2020/04/23	06:41:04	7,316	-73,303	113,0	1,5	Lebrija, Santander
9727	2020/04/23	06:54:07	4,772	-75,959	107,0	1,4	Cartago, Valle del Cauca
9728	2020/04/23	07:15:51	3,449	-74,188	11,0	1,2	Mesetas, Meta
9729	2020/04/23	07:22:27	2,938	-76,861	4,0	1,7	Morales, Cauca
9730	2020/04/23	07:26:56	6,8	-73,15	143,0	1,7	Los Santos, Santander
9731	2020/04/23	07:31:52	6,628	-73,238	137,0	1,4	Barichara, Santander
9732	2020/04/23	07:42:05	3,439	-75,736	4,0	1,9	Rioblanco, Tolima
9733	2020/04/23	08:01:20	6,793	-73,112	148,0	1,6	Los Santos, Santander
9734	2020/04/23	08:40:48	8,586	-77,382	6,0	2,3	Mar Caribe
9735	2020/04/23	08:46:57	6,816	-73,209	141,0	2,2	Zapatoca, Santander
9736	2020/04/23	08:56:04	5,821	-73,649	110,0	1,7	Puente Nacional, Santander
9737	2020/04/23	09:16:50	7,392	-78,238	4,0	2,4	Panama
9738	2020/04/23	09:27:02	6,623	-73,542	110,0	2,1	El Carmen, Santander
9739	2020/04/23	09:51:36	1,85	-75,914	54,0	1,2	Acevedo, Huila
9740	2020/04/23	10:04:42	6,819	-73,136	150,0	2,0	Los Santos, Santander
9741	2020/04/23	10:12:09	6,472	-73,605	122,0	1,4	Santa Helena del Opón, Santander
9742	2020/04/23	10:13:14	2,03	-75,935	4,0	1,9	Elías, Huila
9743	2020/04/23	10:28:05	6,803	-73,193	146,0	2,2	Zapatoca, Santander

N	FECHA	H:M:S	LAT	LON	Z	M	UBICACIÓN
9744	2020/04/23	10:49:14	6,826	-73,197	142,0	1,5	Zapatoca, Santander
9745	2020/04/23	11:54:05	4,867	-76,226	101,0	2,2	San José del Palmar, Chocó
9746	2020/04/23	12:53:10	6,792	-73,178	142,0	1,8	Los Santos, Santander
9747	2020/04/23	13:19:18	3,972	-76,294	120,0	1,3	Buga, Valle del Cauca
9748	2020/04/23	14:05:51	2,732	-76,804	125,0	1,3	Morales, Cauca
9749	2020/04/23	14:16:28	6,81	-73,191	143,0	1,6	Zapatoca, Santander
9750	2020/04/23	14:49:36	5,958	-74,281	20,0	1,3	Puerto Boyacá, Boyacá
9751	2020/04/23	15:22:52	6,829	-73,187	145,0	2,7	Zapatoca, Santander
9752	2020/04/23	15:55:00	4,411	-75,74	171,0	1,3	Calarcá, Quindío
9753	2020/04/23	16:21:30	6,802	-73,185	147,0	1,9	Los Santos, Santander
9754	2020/04/23	16:26:11	6,847	-73,395	126,0	1,7	San Vicente de Chucurí, Santander
9755	2020/04/23	16:41:32	3,421	-74,149	22,0	1,1	Mesetas, Meta
9756	2020/04/23	17:30:16	7,493	-75,984	59,0	1,3	Puerto Libertador, Córdoba
9757	2020/04/23	17:50:14	7,111	-73,122	18,0	1,3	Bucaramanga, Santander
9758	2020/04/23	18:00:04	6,454	-76,757	21,0	1,5	Vigia del Fuerte, Antioquia
9759	2020/04/23	19:04:48	6,803	-73,147	140,0	1,7	Los Santos, Santander
9760	2020/04/23	19:10:53	5,434	-77,835	53,0	1,9	Océano Pacífico
9761	2020/04/23	19:43:50	4,652	-75,568	17,0	1,1	Salento, Quindío
9762	2020/04/23	20:29:53	5,923	-72,65	7,0	1,4	Socha, Boyacá
9763	2020/04/23	20:53:23	6,854	-73,366	129,0	1,7	San Vicente de Chucurí, Santander
9764	2020/04/23	21:50:29	3,436	-74,165	10,0	1,1	Mesetas, Meta
9765	2020/04/23	22:02:09	6,833	-73,184	146,0	1,8	Zapatoca, Santander
9766	2020/04/23	22:18:33	3,4	-74,358	25,0	0,8	Uribe, Meta
9767	2020/04/23	22:19:57	5,181	-78,234	26,0	2,6	Océano Pacífico
9768	2020/04/23	22:30:57	6,799	-73,158	142,0	1,8	Los Santos, Santander
9769	2020/04/23	22:44:51	6,837	-73,197	145,0	1,8	Zapatoca, Santander
9770	2020/04/23	22:51:58	6,811	-73,197	148,0	2,3	Zapatoca, Santander
9771	2020/04/23	22:57:32	6,781	-73,163	143,0	1,9	Los Santos, Santander
9772	2020/04/23	23:00:21	3,136	-74,938	5,0	1,2	Baraya, Huila
9773	2020/04/23	23:07:37	6,833	-73,188	145,0	2,2	Zapatoca, Santander
9774	2020/04/23	23:18:50	6,953	-73,146	143,0	1,6	Girón, Santander
9775	2020/04/23	23:54:46	6,807	-73,183	141,0	1,7	Los Santos, Santander
9776	2020/04/24	00:23:02	6,916	-73,278	105,0	1,9	Betulia, Santander
9777	2020/04/24	00:32:40	4,618	-74,996	16,0	1,3	Alvarado, Tolima
9778	2020/04/24	00:55:08	3,441	-74,192	5,0	1,0	Mesetas, Meta
9779	2020/04/24	01:19:49	5,961	-73,798	112,0	2,1	Bolívar, Santander
9780	2020/04/24	01:25:26	3,633	-73,905	14,0	1,3	El Castillo, Meta
9781	2020/04/24	01:29:40	4,856	-77,632	29,0	2,7	Océano Pacífico
9782	2020/04/24	01:34:09	6,567	-73,501	120,0	1,9	El Carmen, Santander
9783	2020/04/24	01:48:40	6,827	-73,184	140,0	2,0	Zapatoca, Santander
9784	2020/04/24	01:52:46	6,665	-73,121	139,0	1,5	Villanueva, Santander
9785	2020/04/24	02:18:33	4,778	-77,406	22,0	1,5	Océano Pacífico
9786	2020/04/24	02:34:03	7,211	-78,067	8,0	2,3	Panama
9787	2020/04/24	02:39:22	7,081	-73,105	118,0	1,4	Floridablanca, Santander
9788	2020/04/24	02:58:06	6,085	-74,802	16,0	1,2	San Luis, Antioquia
9789	2020/04/24	02:59:46	4,184	-76,433	63,0	1,3	Trujillo, Valle del Cauca

N	FECHA	H:M:S	LAT	LON	Z	M	UBICACIÓN
9790	2020/04/24	03:32:49	6,819	-73,168	147,0	1,7	Los Santos, Santander
9791	2020/04/24	03:35:33	8,145	-75,676	10,0	1,5	Planeta Rica, Córdoba
9792	2020/04/24	03:36:22	5,506	-77,719	32,0	1,9	Océano Pacífico
9793	2020/04/24	03:39:38	6,698	-73,207	145,0	1,5	Barichara, Santander
9794	2020/04/24	03:54:52	3,816	-82,345	35,0	3,1	Océano Pacífico
9795	2020/04/24	04:00:30	8,905	-74,015	5,0	1,7	San Martín de Loba, Bolívar
9796	2020/04/24	04:09:56	6,828	-73,17	148,0	2,4	Los Santos, Santander
9797	2020/04/24	04:18:56	4,779	-76,197	105,0	1,5	El Cairo, Valle del Cauca
9798	2020/04/24	04:31:52	6,766	-73,192	143,0	2,0	Los Santos, Santander
9799	2020/04/24	05:05:31	2,416	-75,523	31,0	0,9	Gigante, Huila
9800	2020/04/24	05:10:51	10,397	-73,356	93,0	1,4	Valledupar, Cesar
9801	2020/04/24	05:13:08	6,821	-73,141	146,0	1,7	Los Santos, Santander
9802	2020/04/24	05:19:40	8,256	-75,355	17,0	1,4	Buenavista, Córdoba
9803	2020/04/24	05:39:32	6,81	-73,169	143,0	1,6	Los Santos, Santander
9804	2020/04/24	05:48:37	10,192	-73,002	118,0	1,8	La Paz, Cesar
9805	2020/04/24	06:03:40	1,965	-75,936	4,0	1,8	Timaná, Huila
9806	2020/04/24	06:05:41	6,82	-73,172	146,0	2,1	Los Santos, Santander
9807	2020/04/24	06:10:23	6,816	-73,18	139,0	1,7	Los Santos, Santander
9808	2020/04/24	06:17:00	2,72	-75,011	4,0	1,7	San Vicente del Caguán, Caquetá
9809	2020/04/24	06:29:47	5,632	-73,992	110,0	1,5	Pauna, Boyacá
9810	2020/04/24	06:40:15	2,088	-75,709	13,0	1,6	Altamira, Huila
9811	2020/04/24	06:45:21	6,824	-73,139	147,0	1,5	Los Santos, Santander
9812	2020/04/24	07:04:56	3,428	-74,175	11,0	1,1	Mesetas, Meta
9813	2020/04/24	07:14:14	1,932	-76,093	17,0	0,6	Pitalito, Huila
9814	2020/04/24	07:54:30	6,812	-73,17	147,0	3,0	Los Santos, Santander
9815	2020/04/24	07:56:51	6,797	-73,466	111,0	1,7	San Vicente de Chucurí, Santander
9816	2020/04/24	08:17:41	4,694	-76,305	105,0	2,5	Sipí, Chocó
9817	2020/04/24	08:17:44	6,793	-73,177	145,0	1,6	Los Santos, Santander
9818	2020/04/24	08:37:29	3,98	-75,597	5,0	1,3	Roncesvalles, Tolima
9819	2020/04/24	08:41:45	6,82	-73,198	145,0	1,8	Zapatoca, Santander
9820	2020/04/24	09:01:02	3,428	-74,188	0,0	0,9	Mesetas, Meta
9821	2020/04/24	09:09:47	2,016	-75,918	38,0	0,7	Eliás, Huila
9822	2020/04/24	09:26:03	6,755	-73,081	150,0	1,4	Los Santos, Santander
9823	2020/04/24	09:28:24	7,332	-77,578	13,0	2,5	Riosucio, Chocó
9824	2020/04/24	09:31:24	6,817	-73,209	146,0	2,3	Zapatoca, Santander
9825	2020/04/24	09:38:33	6,778	-73,136	143,0	1,4	Los Santos, Santander
9826	2020/04/24	09:49:02	6,786	-73,148	148,0	2,0	Los Santos, Santander
9827	2020/04/24	10:43:55	6,835	-73,215	145,0	2,5	Zapatoca, Santander
9828	2020/04/24	11:00:41	6,812	-73,186	146,0	2,0	Zapatoca, Santander
9829	2020/04/24	11:31:17	3,377	-74,193	2,0	0,8	Mesetas, Meta
9830	2020/04/24	12:00:28	6,768	-73,088	152,0	2,4	Los Santos, Santander
9831	2020/04/24	12:15:26	7,286	-73,465	110,0	1,9	Sabana de Torres, Santander
9832	2020/04/24	12:47:08	6,797	-73,116	148,0	2,4	Los Santos, Santander
9833	2020/04/24	12:52:11	6,498	-73,391	121,0	1,8	Simacota, Santander
9834	2020/04/24	13:11:07	6,252	-76,876	2,0	1,7	Quibdó, Chocó
9835	2020/04/24	13:22:00	6,806	-73,153	142,0	1,7	Los Santos, Santander

N	FECHA	H:M:S	LAT	LON	Z	M	UBICACIÓN
9836	2020/04/24	13:42:20	5,645	-73,993	113,0	1,4	Pauna, Boyacá
9837	2020/04/24	13:58:51	6,295	-76,827	0,0	2,5	Quibdó, Chocó
9838	2020/04/24	14:29:50	6,778	-73,203	149,0	1,8	Zapatoca, Santander
9839	2020/04/24	14:45:27	4,012	-73,556	13,0	1,0	Villavicencio, Meta
9840	2020/04/24	15:13:22	5,613	-74,17	98,0	1,0	Otanche, Boyacá
9841	2020/04/24	15:22:53	3,496	-74,218	0,0	1,5	Mesetas, Meta
9842	2020/04/24	15:34:15	3,459	-74,206	5,0	0,8	Mesetas, Meta
9843	2020/04/24	16:09:13	11,049	-75,859	0,0	2,6	Mar Caribe
9844	2020/04/24	16:32:48	7,19	-73,042	13,0	1,5	Charta, Santander
9845	2020/04/24	16:36:37	6,909	-76,162	0,0	1,9	Uramita, Antioquia
9846	2020/04/24	16:46:37	6,771	-73,109	154,0	1,5	Los Santos, Santander
9847	2020/04/24	17:00:50	5,639	-76,866	6,0	2,0	Rio Quito (Paimadó), Chocó
9848	2020/04/24	17:10:13	6,375	-73,566	122,0	1,3	Santa Helena del Opón, Santander
9849	2020/04/24	17:41:26	3,466	-74,141	16,0	1,1	Mesetas, Meta
9850	2020/04/24	17:51:33	8,732	-73,991	82,0	1,6	San Martin de Loba, Bolívar
9851	2020/04/24	18:01:55	6,732	-73,154	147,0	2,0	Los Santos, Santander
9852	2020/04/24	18:37:15	6,883	-73,246	145,0	1,4	Zapatoca, Santander
9853	2020/04/24	18:40:43	5,98	-73,696	119,0	1,8	Vélez, Santander
9854	2020/04/24	19:03:03	6,812	-73,188	146,0	1,6	Zapatoca, Santander
9855	2020/04/24	19:21:58	2,759	-75,766	24,0	1,0	Íquira, Huila
9856	2020/04/24	19:23:49	6,755	-73,1	150,0	1,9	Los Santos, Santander
9857	2020/04/24	19:31:49	6,775	-73,088	153,0	1,8	Los Santos, Santander
9858	2020/04/24	19:43:04	6,836	-73,171	148,0	2,3	Los Santos, Santander
9859	2020/04/24	20:08:22	3,43	-74,198	0,0	1,5	Mesetas, Meta
9860	2020/04/24	20:24:23	3,452	-74,185	6,0	1,5	Mesetas, Meta
9861	2020/04/24	20:25:27	6,875	-76,77	21,0	3,9	Murindó, Antioquia
9862	2020/04/24	20:33:57	6,252	-76,869	30,0	2,5	Quibdó, Chocó
9863	2020/04/24	20:35:12	6,828	-76,296	0,0	1,4	Dabeiba, Antioquia
9864	2020/04/24	20:42:23	6,794	-73,136	146,0	2,2	Los Santos, Santander
9865	2020/04/24	21:26:42	4,873	-74,734	63,0	1,2	San Juan de Rioseco, Cundinamarca
9866	2020/04/24	22:46:21	2,686	-75,077	8,0	1,0	San Vicente del Caguán, Caquetá
9867	2020/04/24	22:55:34	3,461	-74,19	13,0	1,2	Mesetas, Meta
9868	2020/04/24	23:00:06	6,857	-76,583	0,0	1,3	Murindó, Antioquia
9869	2020/04/24	23:06:56	6,801	-73,173	145,0	2,2	Los Santos, Santander
9870	2020/04/24	23:13:27	3,45	-74,216	7,0	1,7	Mesetas, Meta
9871	2020/04/24	23:38:09	2,967	-76,006	0,0	1,4	Planadas, Tolima
9872	2020/04/24	23:59:26	5,787	-76,041	43,0	1,5	Ciudad Bolívar, Antioquia
9873	2020/04/25	00:12:50	6,87	-76,62	1,0	1,9	Murindó, Antioquia
9874	2020/04/25	00:39:06	2,321	-77,763	39,0	2,1	Guapi, Cauca
9875	2020/04/25	01:28:25	6,402	-73,723	108,0	2,2	Landázuri, Santander
9876	2020/04/25	01:43:57	6,751	-73,09	145,0	1,8	Los Santos, Santander
9877	2020/04/25	01:51:03	5,053	-75,593	87,0	1,5	Manizales, Caldas
9878	2020/04/25	01:52:49	6,789	-73,218	142,0	1,8	Zapatoca, Santander
9879	2020/04/25	02:06:01	4,974	-76,199	105,0	2,3	San José del Palmar, Chocó
9880	2020/04/25	02:12:59	5,63	-76,536	22,0	1,3	Atrato (Yuto), Chocó
9881	2020/04/25	02:18:02	10,052	-74,812	62,0	1,8	Zapayán, Magdalena

N	FECHA	H:M:S	LAT	LON	Z	M	UBICACIÓN
9882	2020/04/25	03:05:34	3,474	-81,851	25,0	2,6	Océano Pacífico
9883	2020/04/25	03:24:40	6,808	-73,209	138,0	2,1	Zapatoca, Santander
9884	2020/04/25	03:28:59	6,17	-76,766	33,0	1,1	Quibdó, Chocó
9885	2020/04/25	03:34:16	7,636	-75,16	53,0	1,8	Cáceres, Antioquia
9886	2020/04/25	03:37:51	3,853	-78,175	13,0	1,9	Océano Pacífico
9887	2020/04/25	03:41:46	6,91	-76,28	36,0	1,2	Dabeiba, Antioquia
9888	2020/04/25	04:08:16	3,47	-74,21	6,0	1,0	Mesetas, Meta
9889	2020/04/25	04:32:25	6,817	-73,183	145,0	2,7	Zapatoca, Santander
9890	2020/04/25	05:23:23	6,84	-73,158	122,0	1,3	Los Santos, Santander
9891	2020/04/25	05:42:37	3,865	-73,957	14,0	1,3	Cubarral, Meta
9892	2020/04/25	05:52:55	6,783	-73,184	145,0	1,4	Los Santos, Santander
9893	2020/04/25	05:53:52	6,892	-73,175	140,0	1,6	Girón, Santander
9894	2020/04/25	05:58:59	5,647	-73,393	3,0	1,5	Chíquiza, Boyacá
9895	2020/04/25	06:07:13	5,995	-73,478	6,0	2,2	Chitaraque, Boyacá
9896	2020/04/25	06:17:55	5,862	-73,74	115,0	1,8	Albania, Santander
9897	2020/04/25	06:20:45	5,83	-73,54	8,0	0,7	Moniquirá, Boyacá
9898	2020/04/25	06:25:06	4,694	-76,086	122,0	1,7	Toro, Valle del Cauca
9899	2020/04/25	06:43:09	6,78	-73,2	141,0	1,6	Zapatoca, Santander
9900	2020/04/25	06:58:05	6,828	-73,214	145,0	1,7	Zapatoca, Santander
9901	2020/04/25	07:04:09	6,82	-73,182	145,0	2,1	Los Santos, Santander
9902	2020/04/25	07:23:27	6,864	-73,363	125,0	1,5	San Vicente de Chucurí, Santander
9903	2020/04/25	07:27:47	2,148	-73,215	0,0	2,0	San José del Guaviare, Guaviare
9904	2020/04/25	07:45:48	6,812	-73,213	135,0	1,3	Zapatoca, Santander
9905	2020/04/25	08:03:17	2,409	-75,548	27,0	0,7	Gigante, Huila
9906	2020/04/25	08:18:40	4,743	-76,068	90,0	1,2	Ansermanuevo, Valle del Cauca
9907	2020/04/25	08:19:51	9,405	-73,791	88,0	2,8	Chimichagua, Cesar
9908	2020/04/25	08:32:23	6,769	-73,133	139,0	1,4	Los Santos, Santander
9909	2020/04/25	09:06:21	5,758	-73,944	103,0	2,1	Florián, Santander
9910	2020/04/25	09:15:28	6,792	-73,174	147,0	1,4	Los Santos, Santander
9911	2020/04/25	09:19:28	6,792	-73,226	149,0	1,3	Zapatoca, Santander
9912	2020/04/25	09:39:36	6,6	-73,604	110,0	1,4	El Carmen, Santander
9913	2020/04/25	09:44:57	6,837	-73,062	149,0	1,5	Los Santos, Santander
9914	2020/04/25	10:22:37	6,826	-73,201	146,0	2,0	Zapatoca, Santander
9915	2020/04/25	10:24:15	6,798	-73,178	146,0	1,9	Los Santos, Santander
9916	2020/04/25	10:25:30	3,255	-74,459	26,0	1,1	Uribe, Meta
9917	2020/04/25	10:27:31	6,789	-73,143	151,0	1,8	Los Santos, Santander
9918	2020/04/25	10:42:37	6,802	-73,184	146,0	1,5	Los Santos, Santander
9919	2020/04/25	11:00:09	3,401	-75,928	3,0	0,8	Rioblanco, Tolima
9920	2020/04/25	13:24:31	6,838	-73,176	146,0	1,8	Zapatoca, Santander
9921	2020/04/25	13:44:59	6,889	-75,35	0,0	1,2	Angostura, Antioquia
9922	2020/04/25	14:02:29	6,907	-73,091	142,0	1,8	Piedecuesta, Santander
9923	2020/04/25	14:03:16	6,781	-73,184	141,0	1,4	Los Santos, Santander
9924	2020/04/25	14:48:18	6,808	-73,167	147,0	1,9	Los Santos, Santander
9925	2020/04/25	15:30:55	4,999	-72,861	16,0	4,6	Monterrey, Casanare
9926	2020/04/25	15:39:43	6,64	-73,438	109,0	1,7	El Carmen, Santander
9927	2020/04/25	16:11:15	2,369	-75,649	15,0	1,4	Gigante, Huila

N	FECHA	H:M:S	LAT	LON	Z	M	UBICACIÓN
9928	2020/04/25	16:55:08	3,414	-74,176	18,0	0,8	Mesetas, Meta
9929	2020/04/25	17:17:51	7,086	-76,047	15,0	1,2	Dabeiba, Antioquia
9930	2020/04/25	17:26:27	4,837	-74,49	32,0	1,0	Guayabal de Siquima, Cundinamarca
9931	2020/04/25	17:50:36	6,746	-73,184	141,0	1,5	Villanueva, Santander
9932	2020/04/25	17:52:09	3,917	-73,899	12,0	1,4	Guamal, Meta
9933	2020/04/25	18:10:05	5,3	-73,936	135,0	1,0	Carmen de Carupa, Cundinamarca
9934	2020/04/25	18:11:24	6,818	-73,186	145,0	1,7	Zapatoca, Santander
9935	2020/04/25	18:14:39	3,892	-76,248	113,0	1,3	Buga, Valle del Cauca
9936	2020/04/25	18:59:13	6,791	-73,106	147,0	2,5	Los Santos, Santander
9937	2020/04/25	19:19:47	3,436	-74,164	20,0	0,9	Mesetas, Meta
9938	2020/04/25	19:22:54	6,799	-73,111	142,0	2,1	Los Santos, Santander
9939	2020/04/25	19:29:23	4,784	-76,315	83,0	0,8	San José del Palmar, Chocó
9940	2020/04/25	19:44:24	3,417	-74,306	37,0	1,3	Uribe, Meta
9941	2020/04/25	20:55:30	6,806	-73,156	151,0	1,8	Los Santos, Santander
9942	2020/04/25	21:43:41	3,632	-74,464	28,0	0,8	Uribe, Meta
9943	2020/04/25	22:18:27	6,778	-73,116	138,0	1,9	Los Santos, Santander
9944	2020/04/25	22:55:46	6,797	-73,173	142,0	1,6	Los Santos, Santander
9945	2020/04/25	23:44:13	6,806	-73,154	143,0	2,9	Los Santos, Santander
9946	2020/04/26	00:15:05	6,844	-73,175	144,0	2,1	Zapatoca, Santander
9947	2020/04/26	00:47:02	2,463	-75,459	26,0	1,1	Gigante, Huila
9948	2020/04/26	00:58:50	6,893	-73,498	132,0	1,5	San Vicente de Chucurí, Santander
9949	2020/04/26	01:08:48	2,321	-78,024	50,0	2,1	El Charco, Nariño
9950	2020/04/26	01:12:39	6,769	-73,18	142,0	1,6	Los Santos, Santander
9951	2020/04/26	01:37:14	3,866	-77,122	4,0	1,5	Cerca de la Costa Oeste de Colombia
9952	2020/04/26	01:40:34	6,812	-73,11	150,0	1,6	Los Santos, Santander
9953	2020/04/26	01:42:53	3,873	-77,028	5,0	1,6	Buenaventura, Valle del Cauca
9954	2020/04/26	01:50:19	6,882	-73,345	127,0	1,7	San Vicente de Chucurí, Santander
9955	2020/04/26	01:52:57	4,107	-76,184	108,0	1,2	Tuluá, Valle del Cauca
9956	2020/04/26	02:00:59	5,144	-78,035	46,0	1,7	Océano Pacífico
9957	2020/04/26	02:07:23	3,446	-74,216	6,0	1,1	Mesetas, Meta
9958	2020/04/26	03:29:33	4,889	-73,0	52,0	4,1	Sabanalarga, Casanare
9959	2020/04/26	03:51:16	5,75	-75,77	85,0	1,4	Jericó, Antioquia
9960	2020/04/26	04:20:31	6,711	-73,299	134,0	1,6	Galán, Santander
9961	2020/04/26	04:32:32	6,367	-73,618	115,0	1,4	Santa Helena del Opón, Santander
9962	2020/04/26	04:37:21	7,416	-72,29	0,0	1,2	Norte Colombia
9963	2020/04/26	05:04:07	7,415	-73,205	133,0	1,5	Rionegro, Santander
9964	2020/04/26	05:05:19	6,824	-73,193	143,0	1,5	Zapatoca, Santander
9965	2020/04/26	05:10:09	7,11	-73,344	125,0	1,7	Girón, Santander
9966	2020/04/26	05:21:47	4,362	-76,263	131,0	1,4	Bolívar, Valle del Cauca
9967	2020/04/26	06:23:56	4,851	-74,652	29,0	0,9	San Juan de Rioseco, Cundinamarca
9968	2020/04/26	06:39:28	7,68	-73,174	148,0	2,2	Cáchira, Norte de Santander
9969	2020/04/26	07:24:02	6,152	-76,227	52,0	0,9	Quibdó, Chocó
9970	2020/04/26	07:40:57	4,897	-76,635	54,0	1,5	Nóvita, Chocó
9971	2020/04/26	07:51:06	10,232	-73,682	81,0	1,9	Valledupar, Cesar
9972	2020/04/26	07:59:48	3,923	-76,771	45,0	1,1	Calima (El Darién), Valle del Cauca
9973	2020/04/26	08:07:26	3,445	-74,279	11,0	0,9	Mesetas, Meta

N	FECHA	H:M:S	LAT	LON	Z	M	UBICACIÓN
9974	2020/04/26	08:27:48	6,819	-73,176	142,0	1,6	Los Santos, Santander
9975	2020/04/26	08:40:00	9,146	-74,051	31,0	1,4	El Banco, Magdalena
9976	2020/04/26	09:30:06	8,947	-74,406	31,0	2,1	Pinillos, Bolívar
9977	2020/04/26	09:37:00	6,799	-73,202	148,0	2,0	Zapatoca, Santander
9978	2020/04/26	09:46:38	3,795	-78,926	0,0	1,7	Océano Pacífico
9979	2020/04/26	09:53:41	6,864	-73,254	139,0	1,5	Zapatoca, Santander
9980	2020/04/26	10:11:06	6,792	-73,218	148,0	1,5	Zapatoca, Santander
9981	2020/04/26	10:20:36	7,287	-77,471	55,0	2,5	Riosucio, Chocó
9982	2020/04/26	12:51:07	3,405	-74,154	9,0	1,1	Mesetas, Meta
9983	2020/04/26	14:01:24	3,167	-76,146	3,0	1,1	Corinto, Cauca
9984	2020/04/26	14:05:29	2,304	-75,662	19,0	1,1	Agrado, Huila
9985	2020/04/26	14:10:15	6,859	-73,156	143,0	2,3	Los Santos, Santander
9986	2020/04/26	14:19:14	6,941	-73,21	136,0	1,6	Girón, Santander
9987	2020/04/26	14:31:52	6,82	-73,125	150,0	2,6	Los Santos, Santander
9988	2020/04/26	14:46:45	6,841	-73,088	150,0	2,2	Los Santos, Santander
9989	2020/04/26	14:50:59	6,757	-73,109	146,0	2,0	Los Santos, Santander
9990	2020/04/26	15:05:38	6,712	-73,184	147,0	1,8	Villanueva, Santander
9991	2020/04/26	16:19:26	3,678	-76,01	142,0	1,4	Palmira, Valle del Cauca
9992	2020/04/26	16:20:11	3,451	-74,166	19,0	0,9	Mesetas, Meta
9993	2020/04/26	17:15:08	6,812	-73,117	151,0	2,2	Los Santos, Santander
9994	2020/04/26	17:36:03	6,812	-73,549	115,0	1,6	San Vicente de Chucurí, Santander
9995	2020/04/26	17:59:49	6,765	-73,108	149,0	1,9	Los Santos, Santander
9996	2020/04/26	18:04:47	2,56	-75,34	22,0	1,1	Campoalegre, Huila
9997	2020/04/26	18:07:48	2,233	-75,908	10,0	0,9	La Argentina, Huila
9998	2020/04/26	18:48:42	6,496	-73,232	137,0	1,6	Socorro, Santander
9999	2020/04/26	18:56:12	3,485	-74,159	0,0	1,0	Mesetas, Meta
10000	2020/04/26	19:07:22	6,9	-73,153	140,0	1,5	Girón, Santander
10001	2020/04/26	19:24:26	6,812	-73,187	147,0	1,7	Zapatoca, Santander
10002	2020/04/26	19:36:16	6,807	-73,358	127,0	1,6	San Vicente de Chucurí, Santander
10003	2020/04/26	19:38:43	5,685	-73,49	28,0	0,7	Villa de Leiva, Boyacá
10004	2020/04/26	20:09:06	7,816	-75,026	0,0	3,0	Caucasia, Antioquia
10005	2020/04/26	20:29:14	3,413	-74,136	16,0	1,2	Mesetas, Meta
10006	2020/04/26	20:33:37	3,835	-73,711	0,0	1,5	Castilla la Nueva, Meta
10007	2020/04/26	21:24:45	6,762	-73,101	142,0	1,8	Los Santos, Santander
10008	2020/04/26	21:56:15	2,215	-75,92	17,0	1,0	La Argentina, Huila
10009	2020/04/26	22:09:16	3,475	-74,21	0,0	1,4	Mesetas, Meta
10010	2020/04/26	22:14:27	3,44	-74,186	0,0	1,2	Mesetas, Meta
10011	2020/04/26	22:21:43	6,132	-73,544	150,0	1,6	Aguada, Santander
10012	2020/04/26	22:26:16	3,441	-74,452	6,0	1,8	Uribe, Meta
10013	2020/04/26	22:38:13	6,819	-73,16	146,0	2,3	Los Santos, Santander
10014	2020/04/26	23:32:19	6,808	-73,172	152,0	1,6	Los Santos, Santander
10015	2020/04/26	23:45:48	6,82	-73,156	147,0	3,6	Los Santos, Santander
10016	2020/04/27	00:02:55	10,169	-72,108	2,0	1,9	Venezuela
10017	2020/04/27	00:14:45	2,013	-77,085	104,0	1,1	Patía (El Bordo), Cauca
10018	2020/04/27	00:31:57	7,19	-77,318	19,0	2,0	Riosucio, Chocó
10019	2020/04/27	00:35:42	6,811	-73,212	142,0	2,3	Zapatoca, Santander

N	FECHA	H:M:S	LAT	LON	Z	M	UBICACIÓN
10020	2020/04/27	00:46:05	4,041	-75,282	45,0	1,2	Ortega, Tolima
10021	2020/04/27	00:52:22	7,18	-73,078	77,0	1,5	Bucaramanga, Santander
10022	2020/04/27	00:59:21	6,779	-73,188	148,0	2,1	Los Santos, Santander
10023	2020/04/27	01:46:46	7,384	-77,954	7,0	2,5	Panama-Colombia
10024	2020/04/27	02:16:57	7,4	-72,697	1,0	1,5	Pamplona, Norte de Santander
10025	2020/04/27	02:36:05	4,688	-76,357	106,0	0,9	Sipí, Chocó
10026	2020/04/27	02:49:56	7,121	-74,685	4,0	2,2	Segovia, Antioquia
10027	2020/04/27	02:53:34	6,552	-73,593	119,0	1,7	El Carmen, Santander
10028	2020/04/27	02:57:39	6,018	-76,37	8,0	1,5	Quibdó, Chocó
10029	2020/04/27	03:10:46	7,023	-74,056	84,0	1,4	Yondó (Casabe), Antioquia
10030	2020/04/27	03:25:15	6,841	-73,162	151,0	1,5	Los Santos, Santander
10031	2020/04/27	03:28:53	7,002	-76,212	10,0	1,3	Dabeiba, Antioquia
10032	2020/04/27	03:50:38	6,838	-73,192	149,0	2,2	Zapatoca, Santander
10033	2020/04/27	03:58:29	6,828	-73,181	146,0	3,1	Zapatoca, Santander
10034	2020/04/27	04:02:51	7,009	-73,192	149,0	1,8	Girón, Santander
10035	2020/04/27	04:07:17	6,762	-73,152	146,0	1,7	Los Santos, Santander
10036	2020/04/27	04:17:06	6,776	-73,419	124,0	1,7	San Vicente de Chucurí, Santander
10037	2020/04/27	04:43:40	7,806	-75,038	16,0	4,0	Caucasia, Antioquia
10038	2020/04/27	05:07:22	3,552	-77,47	17,0	1,4	Océano Pacífico
10039	2020/04/27	05:15:56	4,505	-76,331	24,0	1,4	El Dovio, Valle del Cauca
10040	2020/04/27	05:16:32	3,836	-77,025	20,0	1,9	Buenaventura, Valle del Cauca
10041	2020/04/27	05:21:57	5,269	-73,729	147,0	1,4	Lenguazaque, Cundinamarca
10042	2020/04/27	05:29:24	4,0	-75,681	3,0	1,2	Roncesvalles, Tolima
10043	2020/04/27	05:34:26	5,45	-76,655	24,0	1,3	Atrato (Yuto), Chocó
10044	2020/04/27	05:43:35	6,796	-73,212	140,0	1,9	Zapatoca, Santander
10045	2020/04/27	05:48:51	8,631	-74,015	24,0	1,3	Rioviejo, Bolívar
10046	2020/04/27	06:04:21	3,39	-74,165	0,0	1,3	Mesetas, Meta
10047	2020/04/27	06:14:20	5,252	-73,774	144,0	1,7	Cucunubá, Cundinamarca
10048	2020/04/27	06:21:00	3,841	-76,309	124,0	1,7	Buga, Valle del Cauca
10049	2020/04/27	06:26:06	4,22	-76,323	131,0	1,4	Trujillo, Valle del Cauca
10050	2020/04/27	06:44:15	6,607	-73,464	115,0	1,5	El Carmen, Santander
10051	2020/04/27	06:50:03	6,846	-73,213	145,0	2,3	Zapatoca, Santander
10052	2020/04/27	06:52:41	2,364	-75,635	15,0	1,3	Gigante, Huila
10053	2020/04/27	06:59:27	6,827	-73,217	143,0	1,8	Zapatoca, Santander
10054	2020/04/27	07:03:47	6,811	-73,184	145,0	1,8	Los Santos, Santander
10055	2020/04/27	07:05:22	7,937	-74,854	3,0	1,6	Nechí, Antioquia
10056	2020/04/27	07:27:52	6,161	-76,896	30,0	2,2	Quibdó, Chocó
10057	2020/04/27	07:46:25	6,314	-73,654	111,0	1,6	Santa Helena del Opón, Santander
10058	2020/04/27	08:14:13	6,174	-76,992	50,0	2,4	Quibdó, Chocó
10059	2020/04/27	08:27:06	5,692	-73,839	3,0	1,2	Chiquinquirá, Boyacá
10060	2020/04/27	08:29:21	4,04	-76,115	139,0	1,3	Tuluá, Valle del Cauca
10061	2020/04/27	08:36:19	6,836	-73,221	140,0	1,9	Zapatoca, Santander
10062	2020/04/27	08:47:27	2,426	-75,568	10,0	1,1	Gigante, Huila
10063	2020/04/27	09:34:50	9,09	-74,542	81,0	1,7	Mompós, Bolívar
10064	2020/04/27	09:36:51	6,858	-73,184	134,0	1,8	Zapatoca, Santander
10065	2020/04/27	09:43:40	6,831	-73,184	140,0	1,8	Zapatoca, Santander

N	FECHA	H:M:S	LAT	LON	Z	M	UBICACIÓN
10066	2020/04/27	09:59:14	5,68	-74,106	104,0	1,6	San Pablo de Borbur, Boyacá
10067	2020/04/27	10:05:18	6,036	-74,213	23,0	1,9	Bolívar, Santander
10068	2020/04/27	10:20:45	3,99	-75,6	3,0	0,9	Roncesvalles, Tolima
10069	2020/04/27	10:44:36	6,817	-73,155	136,0	1,8	Los Santos, Santander
10070	2020/04/27	11:20:35	7,21	-73,771	98,0	1,9	Barrancabermeja, Santander
10071	2020/04/27	12:38:46	6,843	-73,425	123,0	1,9	San Vicente de Chucurí, Santander
10072	2020/04/27	14:10:19	7,834	-73,886	98,0	1,8	Simití, Bolívar
10073	2020/04/27	14:22:27	4,542	-75,74	144,0	1,3	Montenegro, Quindío
10074	2020/04/27	14:46:20	8,198	-72,979	154,0	2,1	Ábrego, Norte de Santander
10075	2020/04/27	14:49:15	6,801	-73,152	148,0	1,8	Los Santos, Santander
10076	2020/04/27	15:00:53	5,716	-73,896	111,0	1,8	Briceño, Boyacá
10077	2020/04/27	15:12:14	6,85	-76,271	0,0	1,3	Dabeiba, Antioquia
10078	2020/04/27	15:22:55	5,274	-73,745	147,0	1,4	Cucunubá, Cundinamarca
10079	2020/04/27	15:28:15	6,819	-76,277	0,0	1,4	Dabeiba, Antioquia
10080	2020/04/27	15:33:45	6,84	-76,242	0,0	1,2	Frontino, Antioquia
10081	2020/04/27	15:42:51	5,091	-73,108	0,0	1,6	Campohermoso, Boyacá
10082	2020/04/27	16:22:10	6,544	-73,53	112,0	1,9	El Carmen, Santander
10083	2020/04/27	16:48:56	6,779	-76,929	12,0	1,4	Vigia del Fuerte, Antioquia
10084	2020/04/27	17:48:29	6,828	-73,133	146,0	2,0	Los Santos, Santander
10085	2020/04/27	18:04:39	6,832	-73,179	147,0	1,8	Zapatoca, Santander
10086	2020/04/27	18:20:38	3,496	-74,214	0,0	1,5	Mesetas, Meta
10087	2020/04/27	18:25:04	6,791	-73,123	141,0	1,9	Los Santos, Santander
10088	2020/04/27	18:49:52	2,178	-75,486	12,0	1,1	Garzón, Huila
10089	2020/04/27	19:08:12	2,587	-75,631	0,0	1,1	Íquira, Huila
10090	2020/04/27	19:21:28	6,809	-73,114	145,0	2,0	Los Santos, Santander
10091	2020/04/27	21:14:11	6,83	-73,174	145,0	1,7	Los Santos, Santander
10092	2020/04/27	21:23:58	2,149	-75,522	32,0	1,0	Garzón, Huila
10093	2020/04/27	21:35:06	6,837	-73,167	147,0	1,9	Los Santos, Santander
10094	2020/04/27	22:21:18	6,771	-73,128	144,0	1,5	Los Santos, Santander
10095	2020/04/27	22:25:35	6,813	-73,13	151,0	1,5	Los Santos, Santander
10096	2020/04/27	23:04:40	5,806	-75,464	4,0	0,5	Abejorral, Antioquia
10097	2020/04/27	23:12:19	6,805	-73,176	142,0	2,1	Los Santos, Santander
10098	2020/04/27	23:17:09	5,827	-75,462	30,0	0,9	Abejorral, Antioquia
10099	2020/04/27	23:28:13	6,705	-76,758	16,0	1,8	Murindó, Antioquia
10100	2020/04/28	00:23:42	6,793	-73,185	150,0	1,7	Los Santos, Santander
10101	2020/04/28	00:46:20	5,807	-74,288	81,0	1,0	Puerto Boyacá, Boyacá
10102	2020/04/28	01:01:45	3,461	-74,178	6,0	2,0	Mesetas, Meta
10103	2020/04/28	01:23:05	6,799	-73,149	140,0	1,9	Los Santos, Santander
10104	2020/04/28	01:46:12	9,944	-72,823	30,0	1,3	Venezuela
10105	2020/04/28	02:12:03	6,772	-73,271	105,0	1,6	Zapatoca, Santander
10106	2020/04/28	02:37:06	6,826	-73,168	148,0	2,3	Los Santos, Santander
10107	2020/04/28	03:53:06	6,799	-73,193	143,0	1,5	Los Santos, Santander
10108	2020/04/28	05:04:00	6,565	-73,603	112,0	1,9	El Carmen, Santander
10109	2020/04/28	05:36:25	6,808	-73,219	145,0	1,8	Zapatoca, Santander
10110	2020/04/28	06:06:17	6,819	-73,177	140,0	2,5	Los Santos, Santander
10111	2020/04/28	06:15:19	5,726	-76,016	52,0	1,4	Betania, Antioquia

N	FECHA	H:M:S	LAT	LON	Z	M	UBICACIÓN
10112	2020/04/28	06:16:19	12,086	-73,05	31,0	2,1	Mar Caribe
10113	2020/04/28	06:22:37	6,833	-73,115	138,0	1,8	Los Santos, Santander
10114	2020/04/28	06:45:12	5,858	-74,0	99,0	1,7	La Belleza, Santander
10115	2020/04/28	06:53:50	3,427	-74,164	0,0	1,1	Mesetas, Meta
10116	2020/04/28	07:06:18	6,827	-73,183	142,0	1,7	Zapatoca, Santander
10117	2020/04/28	07:14:34	7,528	-73,151	150,0	2,5	El Playón, Santander
10118	2020/04/28	07:24:20	6,734	-76,655	77,0	1,9	Murindó, Antioquia
10119	2020/04/28	07:25:10	6,824	-73,198	146,0	2,3	Zapatoca, Santander
10120	2020/04/28	07:26:50	6,824	-73,197	144,0	3,3	Zapatoca, Santander
10121	2020/04/28	07:48:17	6,823	-72,001	0,0	1,8	Saravena, Arauca
10122	2020/04/28	07:51:43	4,142	-76,017	139,0	1,3	Bugalagrande, Valle del Cauca
10123	2020/04/28	08:04:52	6,86	-73,144	135,0	1,9	Los Santos, Santander
10124	2020/04/28	08:53:19	10,15	-73,931	79,0	1,4	El Copey, Cesar
10125	2020/04/28	09:15:01	5,04	-76,358	89,0	1,9	San José del Palmar, Chocó
10126	2020/04/28	09:30:22	7,13	-76,19	83,0	2,0	Dabeiba, Antioquia
10127	2020/04/28	09:40:25	6,861	-73,242	139,0	1,7	Zapatoca, Santander
10128	2020/04/28	09:41:21	4,744	-76,285	94,0	1,6	El Cairo, Valle del Cauca
10129	2020/04/28	10:30:10	6,786	-73,17	146,0	1,8	Los Santos, Santander
10130	2020/04/28	10:44:23	6,83	-73,163	144,0	1,9	Los Santos, Santander
10131	2020/04/28	10:52:07	6,825	-73,193	147,0	1,8	Zapatoca, Santander
10132	2020/04/28	10:58:34	3,915	-73,788	17,0	1,3	Guamal, Meta
10133	2020/04/28	11:15:58	3,401	-74,179	3,0	1,1	Mesetas, Meta
10134	2020/04/28	11:19:52	3,938	-76,284	140,0	1,5	Buga, Valle del Cauca
10135	2020/04/28	11:51:13	5,742	-76,115	55,0	1,4	El Carmen, Chocó
10136	2020/04/28	11:56:19	2,52	-75,449	25,0	1,7	Hobo, Huila
10137	2020/04/28	12:12:19	4,801	-76,25	99,0	2,4	San José del Palmar, Chocó
10138	2020/04/28	12:51:55	2,486	-75,41	20,0	1,5	Hobo, Huila
10139	2020/04/28	13:15:49	7,841	-75,006	13,0	1,6	Caucasia, Antioquia
10140	2020/04/28	13:34:13	6,816	-73,177	145,0	2,5	Los Santos, Santander
10141	2020/04/28	15:28:13	2,771	-74,987	4,0	1,5	San Vicente del Caguán, Caquetá
10142	2020/04/28	17:22:41	6,81	-73,215	142,0	1,4	Zapatoca, Santander
10143	2020/04/28	17:55:42	6,81	-73,181	146,0	1,6	Los Santos, Santander
10144	2020/04/28	18:11:49	5,716	-73,909	120,0	1,6	Bricéño, Boyacá
10145	2020/04/28	18:33:00	6,784	-73,132	150,0	1,9	Los Santos, Santander
10146	2020/04/28	19:20:37	7,252	-77,098	45,0	1,9	Riosucio, Chocó
10147	2020/04/28	19:21:38	7,281	-77,106	54,0	2,1	Riosucio, Chocó
10148	2020/04/28	19:28:59	6,785	-73,122	147,0	1,7	Los Santos, Santander
10149	2020/04/28	19:37:28	6,808	-73,132	151,0	2,7	Los Santos, Santander
10150	2020/04/28	20:47:04	5,807	-76,365	23,0	1,7	Quibdó, Chocó
10151	2020/04/28	21:13:49	6,886	-73,32	121,0	2,5	Zapatoca, Santander
10152	2020/04/28	21:35:46	6,832	-73,142	145,0	2,3	Los Santos, Santander
10153	2020/04/28	22:17:25	3,457	-74,224	6,0	1,5	Mesetas, Meta
10154	2020/04/28	22:17:45	6,814	-73,182	145,0	1,6	Los Santos, Santander
10155	2020/04/28	22:22:11	2,017	-75,807	17,0	1,3	Altamira, Huila
10156	2020/04/28	22:26:01	6,798	-73,188	146,0	1,5	Los Santos, Santander
10157	2020/04/28	22:59:49	5,281	-73,751	147,0	2,1	Cucunubá, Cundinamarca

N	FECHA	H:M:S	LAT	LON	Z	M	UBICACIÓN
10158	2020/04/28	23:02:29	5,155	-72,985	0,0	3,0	Páez, Boyacá
10159	2020/04/28	23:20:18	3,108	-74,42	18,0	0,8	Uribe, Meta
10160	2020/04/28	23:59:36	4,178	-76,895	13,0	1,7	El Litoral del San Juan (Docordó), Chocó
10161	2020/04/29	00:02:53	6,552	-76,722	21,0	2,3	Vigia del Fuerte, Antioquia
10162	2020/04/29	00:03:28	6,845	-73,18	147,0	2,9	Zapatoca, Santander
10163	2020/04/29	00:13:32	2,369	-75,665	12,0	1,5	Paicol, Huila
10164	2020/04/29	00:18:27	11,56	-72,998	30,0	1,9	Mar Caribe
10165	2020/04/29	00:31:09	8,676	-74,083	44,0	1,5	San Martín de Loba, Bolívar
10166	2020/04/29	00:38:27	6,78	-73,166	142,0	1,4	Los Santos, Santander
10167	2020/04/29	01:26:23	6,812	-73,188	152,0	1,6	Zapatoca, Santander
10168	2020/04/29	01:30:07	6,818	-73,198	139,0	2,0	Zapatoca, Santander
10169	2020/04/29	01:45:05	2,378	-75,638	17,0	1,2	Gigante, Huila
10170	2020/04/29	01:45:28	4,838	-76,263	109,0	1,5	San José del Palmar, Chocó
10171	2020/04/29	02:01:09	6,817	-73,182	143,0	1,9	Los Santos, Santander
10172	2020/04/29	02:12:06	2,241	-75,586	16,0	1,1	Garzón, Huila
10173	2020/04/29	02:23:02	5,036	-78,206	26,0	1,9	Océano Pacífico
10174	2020/04/29	02:55:09	3,126	-74,568	30,0	1,1	Uribe, Meta
10175	2020/04/29	03:00:27	0,88	-77,599	3,0	1,2	Pupiales, Nariño
10176	2020/04/29	03:05:41	6,842	-73,235	136,0	1,6	Zapatoca, Santander
10177	2020/04/29	03:08:16	6,782	-73,154	145,0	1,6	Los Santos, Santander
10178	2020/04/29	03:12:37	7,286	-77,082	17,0	2,5	Riosucio, Chocó
10179	2020/04/29	03:15:18	6,858	-73,35	125,0	1,7	San Vicente de Chucurí, Santander
10180	2020/04/29	03:30:03	6,056	-73,667	114,0	2,4	Chipatá, Santander
10181	2020/04/29	03:46:40	6,049	-73,798	105,0	1,5	El Peñón, Santander
10182	2020/04/29	04:00:41	3,597	-74,32	4,0	1,2	Uribe, Meta
10183	2020/04/29	04:09:09	4,768	-76,248	105,0	1,8	El Cairo, Valle del Cauca
10184	2020/04/29	04:19:19	6,783	-73,184	143,0	1,7	Los Santos, Santander
10185	2020/04/29	04:23:08	2,004	-75,993	18,0	0,8	Eliás, Huila
10186	2020/04/29	04:25:08	6,846	-73,196	144,0	3,8	Zapatoca, Santander
10187	2020/04/29	04:36:43	6,798	-73,166	148,0	1,5	Los Santos, Santander
10188	2020/04/29	04:37:03	3,254	-72,987	9,0	1,8	Puerto Lleras, Meta
10189	2020/04/29	04:48:24	6,826	-73,185	146,0	1,7	Zapatoca, Santander
10190	2020/04/29	04:52:16	6,819	-73,19	144,0	2,9	Zapatoca, Santander
10191	2020/04/29	04:59:29	6,419	-73,533	113,0	2,1	Santa Helena del Opón, Santander
10192	2020/04/29	05:02:18	5,512	-72,782	4,0	1,7	Aquitania, Boyacá
10193	2020/04/29	05:08:10	6,491	-73,509	112,0	1,6	Simacota, Santander
10194	2020/04/29	05:10:13	3,464	-74,179	2,0	1,3	Mesetas, Meta
10195	2020/04/29	05:10:55	3,433	-74,176	3,0	1,6	Mesetas, Meta
10196	2020/04/29	05:26:36	2,46	-75,535	14,0	1,0	Gigante, Huila
10197	2020/04/29	05:30:25	4,003	-76,642	116,0	1,3	El Litoral del San Juan (Docordó), Chocó
10198	2020/04/29	05:58:28	10,243	-73,552	95,0	1,7	Valledupar, Cesar
10199	2020/04/29	06:15:51	6,828	-73,164	142,0	1,9	Los Santos, Santander
10200	2020/04/29	06:36:14	6,802	-73,181	143,0	1,9	Los Santos, Santander
10201	2020/04/29	06:41:03	8,394	-77,166	39,0	1,7	Acandí, Chocó
10202	2020/04/29	06:52:15	10,184	-73,39	20,0	1,5	Valledupar, Cesar
10203	2020/04/29	07:01:07	6,563	-73,313	12,0	1,5	Hato, Santander

N	FECHA	H:M:S	LAT	LON	Z	M	UBICACIÓN
10204	2020/04/29	07:02:10	5,262	-73,754	148,0	2,0	Cucunubá, Cundinamarca
10205	2020/04/29	07:20:37	6,898	-73,152	121,0	1,6	Girón, Santander
10206	2020/04/29	07:24:51	6,938	-73,254	141,0	2,1	Betulia, Santander
10207	2020/04/29	07:35:10	6,781	-73,14	153,0	1,6	Los Santos, Santander
10208	2020/04/29	07:39:09	6,831	-73,194	145,0	3,6	Zapatoca, Santander
10209	2020/04/29	07:44:06	6,826	-73,18	145,0	2,2	Zapatoca, Santander
10210	2020/04/29	07:45:57	6,718	-73,138	145,0	1,5	Jordán, Santander
10211	2020/04/29	07:57:02	6,8	-73,178	141,0	1,6	Los Santos, Santander
10212	2020/04/29	07:59:53	4,57	-75,593	137,0	1,5	Salento, Quindío
10213	2020/04/29	08:10:46	6,819	-73,188	137,0	2,8	Zapatoca, Santander
10214	2020/04/29	08:35:55	2,402	-75,625	13,0	1,3	Paicol, Huila
10215	2020/04/29	08:58:35	5,288	-77,663	24,0	2,0	Océano Pacífico
10216	2020/04/29	09:18:12	4,94	-76,571	57,0	2,7	Nóvita, Chocó
10217	2020/04/29	10:35:23	1,336	-76,296	0,0	2,1	Santa Rosa, Cauca
10218	2020/04/29	10:52:28	6,807	-73,194	142,0	2,2	Zapatoca, Santander
10219	2020/04/29	10:57:44	6,781	-73,172	142,0	1,7	Los Santos, Santander
10220	2020/04/29	11:10:31	4,688	-76,05	44,0	2,7	Toro, Valle del Cauca
10221	2020/04/29	11:26:12	6,785	-73,193	145,0	1,7	Los Santos, Santander
10222	2020/04/29	11:29:06	6,814	-73,356	122,0	1,9	San Vicente de Chucurí, Santander
10223	2020/04/29	11:41:33	3,94	-75,554	4,0	1,5	San Antonio, Tolima
10224	2020/04/29	13:37:20	6,823	-73,209	145,0	1,7	Zapatoca, Santander
10225	2020/04/29	14:03:14	6,908	-76,712	16,0	1,7	Murindó, Antioquia
10226	2020/04/29	14:22:08	6,748	-73,112	145,0	1,6	Los Santos, Santander
10227	2020/04/29	15:27:44	6,763	-73,08	149,0	2,2	Los Santos, Santander
10228	2020/04/29	15:51:21	5,984	-73,498	4,0	2,1	Togiú, Boyacá
10229	2020/04/29	15:59:33	2,198	-77,227	10,0	1,2	Argelia, Cauca
10230	2020/04/29	16:41:11	3,4	-74,146	4,0	0,9	Mesetas, Meta
10231	2020/04/29	17:14:54	6,834	-76,188	0,0	1,3	Frontino, Antioquia
10232	2020/04/29	17:40:22	2,365	-75,645	4,0	1,6	Gigante, Huila
10233	2020/04/29	17:59:04	5,702	-73,985	115,0	1,3	Pauna, Boyacá
10234	2020/04/29	18:04:40	6,824	-73,166	141,0	1,7	Los Santos, Santander
10235	2020/04/29	18:08:35	3,932	-76,348	119,0	2,0	Yotoco, Valle del Cauca
10236	2020/04/29	18:14:06	4,642	-76,168	62,0	1,2	Versalles, Valle del Cauca
10237	2020/04/29	18:26:09	6,785	-73,189	148,0	1,5	Los Santos, Santander
10238	2020/04/29	19:53:13	2,006	-75,931	5,0	1,4	Elías, Huila
10239	2020/04/29	20:13:35	9,826	-73,85	17,0	1,7	Bosconia, Cesar
10240	2020/04/29	22:33:24	3,371	-74,112	5,0	1,1	Mesetas, Meta
10241	2020/04/29	22:50:40	6,768	-73,077	147,0	1,7	Los Santos, Santander
10242	2020/04/29	23:07:07	4,437	-73,616	0,0	0,9	Restrepo, Meta
10243	2020/04/29	23:57:13	6,792	-73,165	149,0	1,4	Los Santos, Santander
10244	2020/04/29	23:58:46	6,796	-73,157	150,0	1,6	Los Santos, Santander
10245	2020/04/29	23:59:28	6,566	-76,754	20,0	1,5	Vigia del Fuerte, Antioquia
10246	2020/04/30	00:10:54	6,791	-73,209	132,0	1,6	Zapatoca, Santander
10247	2020/04/30	00:57:17	2,021	-75,782	9,0	1,1	Altamira, Huila
10248	2020/04/30	01:08:52	6,835	-73,212	144,0	1,5	Zapatoca, Santander
10249	2020/04/30	01:10:03	6,646	-77,88	0,0	2,4	Océano Pacífico

N	FECHA	H:M:S	LAT	LON	Z	M	UBICACIÓN
10250	2020/04/30	01:18:42	6,624	-77,924	2,0	2,4	Océano Pacífico
10251	2020/04/30	02:29:39	6,777	-73,158	145,0	2,0	Los Santos, Santander
10252	2020/04/30	02:42:42	6,71	-73,196	156,0	1,5	Barichara, Santander
10253	2020/04/30	03:30:28	4,998	-76,379	77,0	1,6	San José del Palmar, Chocó
10254	2020/04/30	03:42:31	6,828	-73,189	146,0	2,0	Zapatoca, Santander
10255	2020/04/30	03:52:21	6,825	-73,204	145,0	2,2	Zapatoca, Santander
10256	2020/04/30	04:06:07	4,883	-75,519	18,0	1,0	Santa Rosa de Cabal, Risaralda
10257	2020/04/30	04:32:19	6,863	-73,193	146,0	1,8	Zapatoca, Santander
10258	2020/04/30	04:35:49	6,815	-73,184	144,0	1,8	Zapatoca, Santander
10259	2020/04/30	05:18:22	6,87	-73,16	125,0	1,8	Los Santos, Santander
10260	2020/04/30	05:35:28	6,842	-73,134	142,0	1,6	Los Santos, Santander
10261	2020/04/30	05:43:31	3,438	-74,178	0,0	1,7	Mesetas, Meta
10262	2020/04/30	05:55:22	3,806	-75,986	165,0	2,0	Buga, Valle del Cauca
10263	2020/04/30	06:15:13	3,919	-76,352	113,0	2,0	Yotoco, Valle del Cauca
10264	2020/04/30	06:18:31	3,51	-74,205	0,0	1,3	Mesetas, Meta
10265	2020/04/30	06:19:56	6,841	-73,181	144,0	2,2	Zapatoca, Santander
10266	2020/04/30	06:27:41	6,826	-73,208	145,0	1,9	Zapatoca, Santander
10267	2020/04/30	06:47:38	7,093	-73,176	144,0	3,8	Girón, Santander
10268	2020/04/30	07:17:29	6,808	-73,17	138,0	2,1	Los Santos, Santander
10269	2020/04/30	07:31:05	7,027	-75,916	12,0	1,3	Peque, Antioquia
10270	2020/04/30	07:37:58	7,434	-73,197	130,0	1,8	Rionegro, Santander
10271	2020/04/30	07:56:23	6,828	-73,176	141,0	1,7	Zapatoca, Santander
10272	2020/04/30	08:06:24	6,794	-73,136	153,0	1,7	Los Santos, Santander
10273	2020/04/30	08:08:20	4,773	-75,846	56,0	1,3	Pereira, Risaralda
10274	2020/04/30	08:17:06	3,44	-74,175	1,0	1,6	Mesetas, Meta
10275	2020/04/30	08:24:47	6,816	-73,164	139,0	1,8	Los Santos, Santander
10276	2020/04/30	08:29:46	6,875	-73,172	145,0	2,4	Zapatoca, Santander
10277	2020/04/30	08:36:39	10,679	-74,125	0,0	1,5	Ciénaga, Magdalena
10278	2020/04/30	08:49:07	13,22	-81,284	13,0	2,6	Mar Caribe
10279	2020/04/30	09:00:55	5,202	-75,252	12,0	0,9	Marulanda, Caldas
10280	2020/04/30	09:20:08	3,495	-74,194	1,0	1,0	Mesetas, Meta
10281	2020/04/30	09:48:46	3,429	-74,187	4,0	1,2	Mesetas, Meta
10282	2020/04/30	09:51:45	8,397	-72,912	164,0	2,3	Sardinata, Norte de Santander
10283	2020/04/30	09:56:04	6,827	-73,277	139,0	1,7	Zapatoca, Santander
10284	2020/04/30	10:00:11	6,819	-73,191	145,0	2,2	Zapatoca, Santander
10285	2020/04/30	10:13:04	4,452	-76,458	111,0	3,5	Sipí, Chocó
10286	2020/04/30	11:12:28	6,81	-73,171	147,0	2,0	Los Santos, Santander
10287	2020/04/30	11:23:16	6,815	-73,167	142,0	1,9	Los Santos, Santander
10288	2020/04/30	11:29:29	7,936	-74,281	23,0	1,8	Montecristo, Bolívar
10289	2020/04/30	11:44:33	6,806	-73,184	137,0	1,9	Los Santos, Santander
10290	2020/04/30	11:47:44	6,452	-76,769	41,0	1,8	Vigia del Fuerte, Antioquia
10291	2020/04/30	12:16:31	6,819	-73,098	150,0	2,8	Los Santos, Santander
10292	2020/04/30	13:00:54	5,587	-74,37	83,0	1,6	Yacopí, Cundinamarca
10293	2020/04/30	14:05:46	3,398	-74,154	10,0	1,3	Mesetas, Meta
10294	2020/04/30	14:48:01	4,027	-76,258	140,0	1,6	San Pedro, Valle del Cauca
10295	2020/04/30	15:44:44	7,412	-75,452	20,0	1,4	Tarazá, Antioquia

N	FECHA	H:M:S	LAT	LON	Z	M	UBICACIÓN
10296	2020/04/30	16:45:55	6,844	-73,175	150,0	1,5	Zapatoca, Santander
10297	2020/04/30	17:22:54	6,766	-73,101	153,0	1,5	Los Santos, Santander
10298	2020/04/30	17:26:21	4,552	-76,265	98,0	1,2	El Dovio, Valle del Cauca
10299	2020/04/30	17:40:01	3,44	-74,2	10,0	1,6	Mesetas, Meta
10300	2020/04/30	17:57:26	6,817	-73,172	147,0	1,8	Los Santos, Santander
10301	2020/04/30	18:19:22	3,438	-74,157	5,0	1,2	Mesetas, Meta
10302	2020/04/30	18:35:18	4,57	-76,04	113,0	1,2	La Unión, Valle del Cauca
10303	2020/04/30	19:06:57	6,822	-73,156	147,0	2,6	Los Santos, Santander
10304	2020/04/30	19:17:15	5,684	-73,962	112,0	1,5	Pauna, Boyacá
10305	2020/04/30	20:32:04	6,785	-73,149	141,0	1,8	Los Santos, Santander
10306	2020/04/30	20:43:40	6,831	-73,15	149,0	2,0	Los Santos, Santander
10307	2020/04/30	21:14:48	6,771	-73,164	142,0	1,4	Los Santos, Santander
10308	2020/04/30	21:57:07	6,118	-73,664	116,0	1,5	Vélez, Santander
10309	2020/04/30	22:08:08	6,807	-73,187	141,0	1,6	Los Santos, Santander
10310	2020/04/30	22:41:08	6,821	-73,169	151,0	1,6	Los Santos, Santander
10311	2020/04/30	22:41:58	6,777	-73,179	143,0	1,4	Los Santos, Santander
10312	2020/04/30	23:11:26	8,035	-73,814	82,0	1,9	Puerto Wilches, Santander
10313	2020/04/30	23:12:15	6,831	-73,15	149,0	2,8	Los Santos, Santander
10314	2020/04/30	23:34:36	5,262	-73,733	150,0	2,7	Cucunubá, Cundinamarca
10315	2020/05/01	00:13:43	5,503	-73,968	124,0	1,6	Buenavista, Boyacá
10316	2020/05/01	00:32:50	6,818	-73,193	143,0	1,8	Zapatoca, Santander
10317	2020/05/01	00:38:05	6,872	-76,675	17,0	1,7	Murindó, Antioquia
10318	2020/05/01	01:19:15	5,001	-78,145	20,0	1,9	Océano Pacífico
10319	2020/05/01	01:22:27	1,938	-76,165	4,0	1,8	Isnos, Huila
10320	2020/05/01	01:39:02	11,151	-72,496	68,0	1,6	Maicao, la Guajira
10321	2020/05/01	01:58:25	6,788	-73,187	147,0	1,6	Los Santos, Santander
10322	2020/05/01	02:21:48	3,407	-74,163	0,0	1,2	Mesetas, Meta
10323	2020/05/01	02:27:32	12,112	-73,349	3,0	1,9	Mar Caribe
10324	2020/05/01	02:58:40	6,807	-73,224	145,0	1,5	Zapatoca, Santander
10325	2020/05/01	03:17:32	6,562	-73,59	116,0	1,6	El Carmen, Santander
10326	2020/05/01	03:31:17	2,24683	-76,564	8,0	3,2	Área de Influencia Volcán Sotará
10327	2020/05/01	03:49:54	3,495	-74,18	12,0	1,1	Mesetas, Meta
10328	2020/05/01	03:55:12	6,781	-73,2	142,0	1,9	Zapatoca, Santander
10329	2020/05/01	04:14:17	4,49	-75,068	50,0	1,0	Ibagué, Tolima
10330	2020/05/01	04:40:55	6,826	-73,201	141,0	1,9	Zapatoca, Santander
10331	2020/05/01	04:43:20	6,827	-73,205	145,0	1,8	Zapatoca, Santander
10332	2020/05/01	04:46:23	6,804	-73,168	144,0	1,7	Los Santos, Santander
10333	2020/05/01	04:48:11	3,503	-76,393	12,0	1,8	Palmira, Valle del Cauca
10334	2020/05/01	04:48:14	6,781	-73,152	149,0	1,9	Los Santos, Santander
10335	2020/05/01	04:53:05	6,822	-73,178	145,0	1,8	Los Santos, Santander
10336	2020/05/01	05:16:21	6,801	-73,205	140,0	1,7	Zapatoca, Santander
10337	2020/05/01	06:02:25	6,909	-73,141	144,0	1,7	Girón, Santander
10338	2020/05/01	06:07:41	6,806	-73,137	146,0	1,6	Los Santos, Santander
10339	2020/05/01	06:11:48	6,914	-76,852	51,0	3,6	Carmen del Darién (Curbaradó), Chocó
10340	2020/05/01	06:16:31	6,87	-76,819	61,0	2,0	Carmen del Darién (Curbaradó), Chocó
10341	2020/05/01	06:23:02	6,787	-73,205	142,0	1,7	Zapatoca, Santander

N	FECHA	H:M:S	LAT	LON	Z	M	UBICACIÓN
10342	2020/05/01	06:32:45	2,869	-79,356	10,0	2,5	Océano Pacífico
10343	2020/05/01	06:58:26	4,991	-75,45	4,0	0,9	Villamaria, Caldas
10344	2020/05/01	07:30:49	6,831	-73,171	141,0	1,7	Los Santos, Santander
10345	2020/05/01	07:36:18	5,938	-73,58	124,0	1,8	Moniquirá, Boyacá
10346	2020/05/01	07:42:19	4,669	-76,97	27,0	1,1	Medio San Juan (Andagoya), Chocó
10347	2020/05/01	07:43:09	3,428	-76,411	115,0	1,1	Candelaria, Valle del Cauca
10348	2020/05/01	09:10:26	4,696	-76,028	92,0	1,3	Toro, Valle del Cauca
10349	2020/05/01	09:17:15	6,808	-73,165	134,0	1,8	Los Santos, Santander
10350	2020/05/01	09:22:28	6,856	-73,169	145,0	1,8	Zapatoca, Santander
10351	2020/05/01	10:03:10	5,606	-76,073	64,0	2,0	Bagadó, Chocó
10352	2020/05/01	10:32:05	6,802	-73,193	138,0	1,8	Zapatoca, Santander
10353	2020/05/01	10:46:54	6,815	-73,183	144,0	1,9	Los Santos, Santander
10354	2020/05/01	10:58:10	6,802	-72,998	133,0	1,9	Aratocha, Santander
10355	2020/05/01	11:08:51	4,959	-75,07	15,0	1,1	Villahermosa, Tolima
10356	2020/05/01	12:06:53	6,821	-73,169	146,0	1,8	Los Santos, Santander
10357	2020/05/01	12:10:12	6,823	-73,182	146,0	1,8	Zapatoca, Santander
10358	2020/05/01	12:22:35	6,8	-73,152	144,0	2,3	Los Santos, Santander
10359	2020/05/01	12:29:03	6,79	-73,139	147,0	1,7	Los Santos, Santander
10360	2020/05/01	12:41:50	6,851	-73,157	144,0	2,3	Los Santos, Santander
10361	2020/05/01	13:21:33	6,611	-73,492	99,0	1,7	El Carmen, Santander
10362	2020/05/01	14:10:37	6,071	-73,559	124,0	1,5	San Benito, Santander
10363	2020/05/01	14:33:26	7,134	-72,957	8,0	1,5	Tona, Santander
10364	2020/05/01	14:45:00	5,251	-73,759	142,0	1,8	Cucunubá, Cundinamarca
10365	2020/05/01	15:03:33	7,465	-77,102	52,0	1,8	Riosucio, Chocó
10366	2020/05/01	16:02:00	3,442	-74,194	0,0	1,6	Mesetas, Meta
10367	2020/05/01	16:36:33	6,858	-73,158	146,0	3,1	Los Santos, Santander
10368	2020/05/01	16:48:14	6,079	-73,934	12,0	3,5	Sucre, Santander
10369	2020/05/01	16:52:18	6,797	-73,11	150,0	2,3	Los Santos, Santander
10370	2020/05/01	17:11:29	6,844	-73,208	147,0	1,8	Zapatoca, Santander
10371	2020/05/01	17:24:02	6,831	-73,352	124,0	1,4	San Vicente de Chucurí, Santander
10372	2020/05/01	17:47:57	3,434	-74,166	0,0	1,9	Mesetas, Meta
10373	2020/05/01	17:48:41	4,696	-74,847	69,0	1,2	Venadillo, Tolima
10374	2020/05/01	18:02:47	5,131	-73,026	0,0	1,7	Páez, Boyacá
10375	2020/05/01	20:16:03	6,485	-74,574	53,0	1,0	Puerto Berrío, Antioquia
10376	2020/05/01	20:45:09	1,861	-76,17	4,0	1,4	Pitalito, Huila
10377	2020/05/01	20:46:23	3,398	-74,155	5,0	1,0	Mesetas, Meta
10378	2020/05/01	20:57:33	5,265	-72,881	0,0	1,5	Chámeza, Casanare
10379	2020/05/01	21:41:20	6,728	-73,176	151,0	1,5	Villanueva, Santander
10380	2020/05/01	22:51:03	6,799	-73,156	149,0	2,0	Los Santos, Santander
10381	2020/05/01	23:08:32	4,411	-75,445	0,0	0,8	Cajamarca, Tolima
10382	2020/05/01	23:32:26	9,844	-74,902	37,0	1,3	Zambrano, Bolívar
10383	2020/05/01	23:34:37	9,812	-74,926	38,0	1,7	Zambrano, Bolívar
10384	2020/05/02	00:33:44	6,835	-76,231	0,0	1,1	Frontino, Antioquia
10385	2020/05/02	01:16:42	6,8	-73,103	147,0	1,8	Los Santos, Santander
10386	2020/05/02	02:09:13	9,174	-73,442	100,0	1,2	Curumaní, Cesar
10387	2020/05/02	02:11:38	7,692	-73,512	108,0	1,8	San Alberto, Cesar

N	FECHA	H:M:S	LAT	LON	Z	M	UBICACIÓN
10388	2020/05/02	02:44:25	6,788	-73,164	141,0	1,5	Los Santos, Santander
10389	2020/05/02	02:46:16	3,703	-76,879	11,0	2,7	Buenaventura, Valle del Cauca
10390	2020/05/02	03:15:33	6,809	-73,17	148,0	2,4	Los Santos, Santander
10391	2020/05/02	03:34:16	8,05	-73,08	145,0	1,8	Ábrego, Norte de Santander
10392	2020/05/02	03:35:16	3,041	-79,434	9,0	2,1	Océano Pacífico
10393	2020/05/02	03:52:09	6,806	-73,189	147,0	1,5	Los Santos, Santander
10394	2020/05/02	04:18:23	3,328	-74,542	9,0	0,8	Uribe, Meta
10395	2020/05/02	04:25:45	6,584	-73,604	108,0	1,3	El Carmen, Santander
10396	2020/05/02	04:54:09	6,829	-73,218	148,0	1,4	Zapatoca, Santander
10397	2020/05/02	04:58:35	6,872	-76,738	0,0	1,5	Murindó, Antioquia
10398	2020/05/02	05:07:01	3,69	-76,92	48,0	1,6	Buenaventura, Valle del Cauca
10399	2020/05/02	05:10:13	6,811	-76,207	0,0	1,6	Frontino, Antioquia
10400	2020/05/02	05:16:21	2,876	-74,83	4,0	2,5	San Vicente del Caguán, Caquetá
10401	2020/05/02	05:18:14	7,366	-77,115	21,0	1,9	Riosucio, Chocó
10402	2020/05/02	05:36:20	5,273	-73,744	148,0	3,5	Cucunubá, Cundinamarca
10403	2020/05/02	05:44:44	4,608	-73,54	0,0	1,4	Gachalá, Cundinamarca
10404	2020/05/02	05:55:36	6,734	-73,619	100,0	1,7	El Carmen, Santander
10405	2020/05/02	06:05:07	6,386	-73,415	8,0	1,0	Chima, Santander
10406	2020/05/02	06:12:34	6,808	-73,144	145,0	2,4	Los Santos, Santander
10407	2020/05/02	07:00:35	2,183	-79,673	31,0	2,1	Océano Pacífico
10408	2020/05/02	07:07:14	6,817	-73,17	147,0	1,9	Los Santos, Santander
10409	2020/05/02	07:18:07	3,407	-74,18	5,0	1,0	Mesetas, Meta
10410	2020/05/02	07:20:08	6,832	-73,185	150,0	1,8	Zapatoca, Santander
10411	2020/05/02	07:30:31	6,826	-73,181	150,0	1,5	Zapatoca, Santander
10412	2020/05/02	07:41:52	1,862	-75,973	48,0	0,7	Timaná, Huila
10413	2020/05/02	07:54:46	6,794	-73,186	151,0	1,5	Los Santos, Santander
10414	2020/05/02	08:03:27	6,772	-73,174	146,0	1,5	Los Santos, Santander
10415	2020/05/02	08:07:38	6,844	-73,212	143,0	1,7	Zapatoca, Santander
10416	2020/05/02	08:10:25	6,822	-73,183	153,0	1,2	Zapatoca, Santander
10417	2020/05/02	08:56:16	4,766	-76,17	95,0	2,8	El Cairo, Valle del Cauca
10418	2020/05/02	09:45:31	3,506	-76,408	0,0	1,3	Palmira, Valle del Cauca
10419	2020/05/02	09:58:46	6,838	-73,215	146,0	2,1	Zapatoca, Santander
10420	2020/05/02	10:01:43	3,479	-74,19	16,0	1,9	Mesetas, Meta
10421	2020/05/02	10:02:31	3,452	-74,214	2,0	2,9	Mesetas, Meta
10422	2020/05/02	10:03:49	3,479	-74,194	15,0	2,4	Mesetas, Meta
10423	2020/05/02	10:46:49	6,633	-73,394	126,0	1,4	Hato, Santander
10424	2020/05/02	10:51:55	6,789	-73,087	151,0	1,5	Los Santos, Santander
10425	2020/05/02	11:04:54	6,822	-73,213	145,0	1,0	Zapatoca, Santander
10426	2020/05/02	11:06:42	4,17	-75,312	31,0	0,9	Rovira, Tolima
10427	2020/05/02	11:12:21	6,291	-73,892	91,0	1,7	Landázuri, Santander
10428	2020/05/02	12:21:57	6,799	-73,164	148,0	2,1	Los Santos, Santander
10429	2020/05/02	12:52:52	6,818	-73,198	140,0	2,0	Zapatoca, Santander
10430	2020/05/02	12:56:18	6,43	-76,804	39,0	1,5	Bojayá (Bellavista), Chocó
10431	2020/05/02	13:20:29	6,866	-73,384	126,0	1,8	San Vicente de Chucurí, Santander
10432	2020/05/02	13:47:27	3,39	-74,141	3,0	1,2	Mesetas, Meta
10433	2020/05/02	14:31:05	4,715	-74,782	16,0	1,6	Beltrán, Cundinamarca

N	FECHA	H:M:S	LAT	LON	Z	M	UBICACIÓN
10434	2020/05/02	14:46:14	6,316	-74,377	26,0	1,0	Cimitarra, Santander
10435	2020/05/02	15:03:00	6,528	-73,57	106,0	2,0	Simacota, Santander
10436	2020/05/02	15:20:49	5,267	-73,719	146,0	2,8	Lenguazaque, Cundinamarca
10437	2020/05/02	15:31:31	6,564	-73,57	104,0	2,0	El Carmen, Santander
10438	2020/05/02	17:46:14	6,068	-73,696	123,0	1,7	Vélez, Santander
10439	2020/05/02	17:46:37	3,428	-74,183	5,0	1,5	Mesetas, Meta
10440	2020/05/02	17:50:43	3,397	-74,144	5,0	1,3	Mesetas, Meta
10441	2020/05/02	17:59:54	6,833	-73,199	139,0	1,8	Zapatoca, Santander
10442	2020/05/02	18:39:57	1,864	-76,058	17,0	1,2	Pitalito, Huila
10443	2020/05/02	19:08:35	3,025	-75,848	8,0	1,3	Planadas, Tolima
10444	2020/05/02	19:10:07	6,803	-73,16	146,0	1,7	Los Santos, Santander
10445	2020/05/02	19:49:20	6,793	-73,119	148,0	2,6	Los Santos, Santander
10446	2020/05/02	20:23:33	6,815	-73,178	145,0	1,8	Los Santos, Santander
10447	2020/05/02	20:32:53	6,849	-73,188	135,0	1,6	Zapatoca, Santander
10448	2020/05/02	20:42:20	6,853	-73,147	146,0	2,4	Los Santos, Santander
10449	2020/05/02	20:43:28	6,654	-73,657	97,0	2,1	El Carmen, Santander
10450	2020/05/02	20:50:58	6,817	-73,183	142,0	2,8	Zapatoca, Santander
10451	2020/05/02	21:06:36	6,81	-73,157	142,0	1,8	Los Santos, Santander
10452	2020/05/02	21:14:12	6,382	-73,67	105,0	1,6	Vélez, Santander
10453	2020/05/02	21:15:23	4,752	-74,768	21,0	1,4	Beltrán, Cundinamarca
10454	2020/05/02	22:14:20	6,056	-74,352	69,0	2,2	Bolívar, Santander
10455	2020/05/02	22:27:48	8,382	-73,404	102,0	1,9	Ocaña, Norte de Santander
10456	2020/05/02	22:50:51	6,095	-75,478	20,0	1,2	Retiro, Antioquia
10457	2020/05/02	23:34:14	6,753	-73,175	148,0	1,8	Los Santos, Santander
10458	2020/05/02	23:41:26	6,814	-73,181	137,0	1,7	Los Santos, Santander
10459	2020/05/02	23:49:45	4,347	-76,794	76,0	2,0	El Litoral del San Juan (Docordó), Chocó
10460	2020/05/02	23:53:32	12,011	-73,317	1,0	3,8	Mar Caribe
10461	2020/05/03	00:22:46	6,78	-73,155	138,0	1,3	Los Santos, Santander
10462	2020/05/03	01:25:48	6,734	-73,444	124,0	1,7	San Vicente de Chucurí, Santander
10463	2020/05/03	01:30:07	6,829	-73,335	130,0	1,7	Zapatoca, Santander
10464	2020/05/03	01:36:55	2,717	-76,542	131,0	1,2	Piendamó, Cauca
10465	2020/05/03	01:43:48	3,446	-74,198	5,0	1,0	Mesetas, Meta
10466	2020/05/03	02:08:37	6,723	-73,141	136,0	1,5	Jordán, Santander
10467	2020/05/03	02:23:29	3,47	-74,184	13,0	1,0	Mesetas, Meta
10468	2020/05/03	02:25:24	6,77	-73,224	147,0	1,6	Zapatoca, Santander
10469	2020/05/03	02:32:17	6,422	-76,132	0,0	1,4	Urrao, Antioquia
10470	2020/05/03	03:09:25	6,798	-73,154	139,0	2,3	Los Santos, Santander
10471	2020/05/03	03:30:11	6,706	-73,22	140,0	1,6	Barichara, Santander
10472	2020/05/03	03:45:22	6,826	-73,21	146,0	2,0	Zapatoca, Santander
10473	2020/05/03	04:28:47	6,826	-73,193	144,0	2,1	Zapatoca, Santander
10474	2020/05/03	05:03:42	7,638	-73,138	104,0	2,0	Cáchira, Norte de Santander
10475	2020/05/03	05:06:55	4,453	-76,202	115,0	1,5	Roldanillo, Valle del Cauca
10476	2020/05/03	05:13:51	6,852	-73,118	142,0	1,8	Los Santos, Santander
10477	2020/05/03	05:22:48	6,908	-73,416	118,0	1,7	San Vicente de Chucurí, Santander
10478	2020/05/03	05:28:51	4,71	-76,172	90,0	2,4	Argelia, Valle del Cauca
10479	2020/05/03	05:32:41	3,471	-74,203	0,0	1,3	Mesetas, Meta

N	FECHA	H:M:S	LAT	LON	Z	M	UBICACIÓN
10480	2020/05/03	05:50:49	6,852	-73,208	142,0	2,4	Zapatoca, Santander
10481	2020/05/03	05:53:46	6,884	-76,859	70,0	3,0	Carmen del Darién (Curbaradó), Chocó
10482	2020/05/03	06:12:11	2,078	-75,697	20,0	1,0	Guadalupe, Huila
10483	2020/05/03	06:42:21	6,803	-73,167	147,0	1,8	Los Santos, Santander
10484	2020/05/03	06:44:09	6,782	-73,126	148,0	1,8	Los Santos, Santander
10485	2020/05/03	06:53:34	3,471	-74,159	0,0	2,6	Mesetas, Meta
10486	2020/05/03	07:13:05	6,82	-73,19	144,0	2,1	Zapatoca, Santander
10487	2020/05/03	07:18:09	4,709	-74,82	29,0	0,9	Venadillo, Tolima
10488	2020/05/03	07:21:34	6,823	-73,197	148,0	1,7	Zapatoca, Santander
10489	2020/05/03	07:38:08	5,285	-73,773	143,0	2,1	Cucunubá, Cundinamarca
10490	2020/05/03	07:55:18	6,809	-73,151	150,0	2,1	Los Santos, Santander
10491	2020/05/03	07:57:21	6,841	-73,2	144,0	2,2	Zapatoca, Santander
10492	2020/05/03	08:07:45	6,8	-73,162	137,0	2,1	Los Santos, Santander
10493	2020/05/03	08:14:43	4,705	-74,778	20,0	1,2	Beltrán, Cundinamarca
10494	2020/05/03	08:28:49	4,062	-71,476	0,0	2,1	Puerto Gaitán, Meta
10495	2020/05/03	08:32:28	4,448	-75,645	14,0	0,6	Calarcá, Quindío
10496	2020/05/03	09:02:24	5,428	-73,805	140,0	3,2	Susa, Cundinamarca
10497	2020/05/03	09:08:16	2,943	-74,756	4,0	1,4	Uribe, Meta
10498	2020/05/03	09:47:04	6,804	-73,141	138,0	1,8	Los Santos, Santander
10499	2020/05/03	09:56:31	3,124	-76,503	120,0	1,1	Santander de Quilichao, Cauca
10500	2020/05/03	10:28:18	8,235	-73,429	110,0	2,1	Rio de Oro, Cesar
10501	2020/05/03	11:44:13	6,838	-73,145	154,0	2,1	Los Santos, Santander
10502	2020/05/03	11:50:51	4,119	-76,053	145,0	1,7	Bugalagrande, Valle del Cauca
10503	2020/05/03	12:21:32	6,922	-73,0	156,0	2,0	Piedecuesta, Santander
10504	2020/05/03	12:53:46	6,099	-73,721	110,0	1,4	Vélez, Santander
10505	2020/05/03	12:57:53	3,529	-74,191	13,0	1,3	Mesetas, Meta
10506	2020/05/03	13:02:36	6,797	-76,196	0,0	1,4	Frontino, Antioquia
10507	2020/05/03	13:13:13	6,826	-76,301	0,0	1,3	Dabeiba, Antioquia
10508	2020/05/03	13:37:15	6,827	-73,14	144,0	2,0	Los Santos, Santander
10509	2020/05/03	13:38:36	6,197	-73,89	96,0	1,8	Landázuri, Santander
10510	2020/05/03	15:15:32	6,021	-73,722	110,0	1,3	Vélez, Santander
10511	2020/05/03	15:26:19	3,467	-74,176	7,0	1,8	Mesetas, Meta
10512	2020/05/03	16:03:05	4,132	-76,968	24,0	2,1	El Litoral del San Juan (Docordó), Chocó
10513	2020/05/03	16:12:23	3,53	-74,158	0,0	1,3	Mesetas, Meta
10514	2020/05/03	16:25:19	5,04	-74,766	14,0	0,9	Armero (Guayabal), Tolima
10515	2020/05/03	16:27:22	4,417	-76,168	118,0	1,6	Roldanillo, Valle del Cauca
10516	2020/05/03	16:29:26	6,772	-73,184	152,0	1,4	Los Santos, Santander
10517	2020/05/03	17:02:30	6,82	-73,142	153,0	1,6	Los Santos, Santander
10518	2020/05/03	17:26:12	4,392	-76,776	24,0	2,7	El Litoral del San Juan (Docordó), Chocó
10519	2020/05/03	17:41:37	6,83	-73,053	150,0	1,8	Los Santos, Santander
10520	2020/05/03	17:45:40	4,042	-76,149	141,0	1,0	Tuluá, Valle del Cauca
10521	2020/05/03	17:47:27	6,829	-73,14	143,0	2,3	Los Santos, Santander
10522	2020/05/03	17:49:31	4,453	-76,75	24,0	2,9	Istmina, Chocó
10523	2020/05/03	18:10:21	4,456	-76,849	14,0	1,6	Istmina, Chocó
10524	2020/05/03	18:21:01	2,449	-75,48	30,0	1,1	Gigante, Huila
10525	2020/05/03	18:46:57	6,813	-73,175	146,0	3,3	Los Santos, Santander

N	FECHA	H:M:S	LAT	LON	Z	M	UBICACIÓN
10526	2020/05/03	18:50:46	4,25	-75,7	16,0	0,6	Pijao, Quindío
10527	2020/05/03	19:04:38	6,047	-74,821	25,0	1,0	San Luis, Antioquia
10528	2020/05/03	19:07:56	4,419	-76,736	22,0	1,9	Istmina, Chocó
10529	2020/05/03	19:30:19	5,324	-74,078	115,0	1,4	San Cayetano, Cundinamarca
10530	2020/05/03	19:32:43	2,477	-75,581	4,0	1,2	Tesalia, Huila
10531	2020/05/03	19:39:41	6,799	-73,166	143,0	1,8	Los Santos, Santander
10532	2020/05/03	19:41:38	6,811	-73,169	144,0	1,8	Los Santos, Santander
10533	2020/05/03	20:03:38	6,804	-73,131	143,0	2,2	Los Santos, Santander
10534	2020/05/03	20:11:47	6,808	-73,188	147,0	1,8	Los Santos, Santander
10535	2020/05/03	20:47:10	6,8	-73,144	147,0	1,8	Los Santos, Santander
10536	2020/05/03	20:48:09	6,798	-76,677	3,0	1,6	Murindó, Antioquia
10537	2020/05/03	21:08:51	6,837	-73,184	149,0	1,5	Zapatoca, Santander
10538	2020/05/03	21:15:04	3,764	-74,631	0,0	0,6	Villarrica, Tolima
10539	2020/05/03	21:39:48	6,785	-73,1	154,0	2,1	Los Santos, Santander
10540	2020/05/03	21:42:05	4,471	-76,792	20,0	1,6	Istmina, Chocó
10541	2020/05/03	21:45:45	6,793	-73,168	140,0	1,9	Los Santos, Santander
10542	2020/05/03	21:49:21	6,805	-73,168	148,0	1,9	Los Santos, Santander
10543	2020/05/03	21:57:22	5,955	-73,512	129,0	1,5	Togúí, Boyacá
10544	2020/05/03	22:47:13	5,417	-73,784	134,0	1,4	Fúquene, Cundinamarca
10545	2020/05/03	22:53:32	4,073	-74,999	12,0	0,4	Guamo, Tolima
10546	2020/05/03	23:30:31	3,33	-74,311	4,0	1,6	Uribe, Meta
10547	2020/05/03	23:43:41	3,287	-74,324	17,0	1,5	Uribe, Meta
10548	2020/05/04	00:13:20	6,845	-73,201	139,0	1,6	Zapatoca, Santander
10549	2020/05/04	01:16:22	7,568	-73,02	4,0	1,9	Suratá, Santander
10550	2020/05/04	01:47:20	10,246	-72,959	122,0	2,0	La Paz, Cesar
10551	2020/05/04	02:06:08	6,945	-73,186	142,0	1,4	Girón, Santander
10552	2020/05/04	02:12:10	6,729	-73,622	107,0	1,2	El Carmen, Santander
10553	2020/05/04	02:42:47	6,842	-73,15	146,0	2,5	Los Santos, Santander
10554	2020/05/04	03:04:06	2,774	-76,878	109,0	1,4	El Tambo, Cauca
10555	2020/05/04	03:11:02	6,803	-73,16	141,0	1,5	Los Santos, Santander
10556	2020/05/04	04:03:06	3,699	-74,22	13,0	1,5	Lejanías, Meta
10557	2020/05/04	04:29:35	6,834	-73,192	140,0	1,9	Zapatoca, Santander
10558	2020/05/04	04:38:09	2,953	-74,778	5,0	1,5	Uribe, Meta
10559	2020/05/04	04:41:03	5,487	-73,561	156,0	3,2	Ráquira, Boyacá
10560	2020/05/04	04:56:04	9,44	-72,98	2,0	1,5	Venezuela
10561	2020/05/04	05:10:04	2,416	-75,626	14,0	1,1	Paicol, Huila
10562	2020/05/04	05:24:55	3,774	-76,119	127,0	1,4	Ginebra, Valle del Cauca
10563	2020/05/04	05:30:54	6,119	-73,732	108,0	1,4	Vélez, Santander
10564	2020/05/04	05:40:20	6,808	-73,147	145,0	2,1	Los Santos, Santander
10565	2020/05/04	05:42:35	4,073	-75,727	5,0	1,0	Roncesvalles, Tolima
10566	2020/05/04	05:58:08	4,442	-76,239	15,0	0,9	Roldanillo, Valle del Cauca
10567	2020/05/04	06:04:52	11,123	-75,209	16,0	2,0	Mar Caribe
10568	2020/05/04	06:16:01	4,361	-75,78	7,0	0,9	Buenavista, Quindío
10569	2020/05/04	06:34:37	6,806	-73,132	141,0	2,2	Los Santos, Santander
10570	2020/05/04	06:42:34	6,067	-73,916	7,0	1,6	El Peñón, Santander
10571	2020/05/04	06:42:44	4,449	-76,724	27,0	2,0	Istmina, Chocó

N	FECHA	H:M:S	LAT	LON	Z	M	UBICACIÓN
10572	2020/05/04	06:47:44	3,445	-74,174	7,0	1,2	Mesetas, Meta
10573	2020/05/04	06:52:32	4,434	-75,851	146,0	1,5	La Tebaida, Quindío
10574	2020/05/04	06:59:08	6,828	-73,23	151,0	2,3	Zapatoca, Santander
10575	2020/05/04	06:59:36	6,706	-76,75	75,0	2,7	Murindó, Antioquia
10576	2020/05/04	07:16:06	6,534	-73,409	127,0	2,0	Hato, Santander
10577	2020/05/04	07:29:53	6,792	-73,258	144,0	1,8	Zapatoca, Santander
10578	2020/05/04	07:46:05	6,821	-73,151	147,0	2,0	Los Santos, Santander
10579	2020/05/04	07:50:19	6,273	-73,845	95,0	1,6	Landázuri, Santander
10580	2020/05/04	07:57:25	5,931	-75,891	39,0	0,9	Salgar, Antioquia
10581	2020/05/04	08:06:47	6,849	-73,205	144,0	1,8	Zapatoca, Santander
10582	2020/05/04	08:14:33	6,99	-74,334	20,0	1,3	Remedios, Antioquia
10583	2020/05/04	08:29:30	2,974	-78,066	12,0	1,7	Océano Pacífico
10584	2020/05/04	08:32:22	6,875	-73,255	130,0	1,9	Zapatoca, Santander
10585	2020/05/04	08:33:00	5,389	-77,434	39,0	1,5	Océano Pacífico
10586	2020/05/04	09:07:15	5,324	-76,484	31,0	1,2	Tadó, Chocó
10587	2020/05/04	09:08:03	6,825	-73,15	146,0	2,4	Los Santos, Santander
10588	2020/05/04	09:11:50	3,426	-74,186	0,0	1,4	Mesetas, Meta
10589	2020/05/04	09:12:11	5,295	-78,283	30,0	1,9	Océano Pacífico
10590	2020/05/04	09:17:47	3,053	-79,27	18,0	2,0	Océano Pacífico
10591	2020/05/04	09:28:45	6,825	-73,136	141,0	2,1	Los Santos, Santander
10592	2020/05/04	09:31:38	5,008	-75,923	114,0	2,5	Santuario, Risaralda
10593	2020/05/04	09:45:40	3,423	-74,175	2,0	1,2	Mesetas, Meta
10594	2020/05/04	10:14:19	2,491	-75,241	4,0	1,3	Algeciras, Huila
10595	2020/05/04	10:43:40	6,816	-73,197	145,0	3,3	Zapatoca, Santander
10596	2020/05/04	10:53:47	6,846	-73,2	141,0	2,4	Zapatoca, Santander
10597	2020/05/04	11:10:29	6,76	-73,159	133,0	1,8	Los Santos, Santander
10598	2020/05/04	11:29:18	6,923	-73,09	122,0	1,9	Piedecuesta, Santander
10599	2020/05/04	11:31:51	6,563	-73,339	7,0	1,8	Hato, Santander
10600	2020/05/04	12:11:01	6,812	-73,124	147,0	2,6	Los Santos, Santander
10601	2020/05/04	12:24:08	3,466	-74,202	5,0	2,4	Mesetas, Meta
10602	2020/05/04	12:39:40	7,745	-75,1	5,0	1,5	Cáceres, Antioquia
10603	2020/05/04	13:13:26	6,065	-73,934	8,0	2,2	Sucre, Santander
10604	2020/05/04	13:58:02	3,468	-74,193	0,0	1,6	Mesetas, Meta
10605	2020/05/04	15:33:53	6,821	-73,211	139,0	1,7	Zapatoca, Santander
10606	2020/05/04	15:39:08	9,262	-73,635	32,0	1,4	Curumaní, Cesar
10607	2020/05/04	15:39:11	2,94	-74,757	14,0	1,3	Uribe, Meta
10608	2020/05/04	15:51:59	3,464	-74,236	5,0	1,6	Mesetas, Meta
10609	2020/05/04	15:52:58	6,086	-75,237	21,0	0,8	Cocorná, Antioquia
10610	2020/05/04	16:06:24	10,238	-73,112	117,0	1,9	La Paz, Cesar
10611	2020/05/04	16:11:30	3,458	-74,194	0,0	1,1	Mesetas, Meta
10612	2020/05/04	16:18:04	2,763	-76,884	110,0	1,7	El Tambo, Cauca
10613	2020/05/04	16:42:54	6,79	-73,148	144,0	2,1	Los Santos, Santander
10614	2020/05/04	16:59:34	6,548	-73,533	111,0	1,4	El Carmen, Santander
10615	2020/05/04	17:00:12	4,181	-76,626	101,0	1,9	El Litoral del San Juan (Docordó), Chocó
10616	2020/05/04	17:59:03	4,751	-74,916	48,0	0,9	Venadillo, Tolima
10617	2020/05/04	18:10:27	3,444	-74,217	1,0	1,5	Mesetas, Meta

N	FECHA	H:M:S	LAT	LON	Z	M	UBICACIÓN
10618	2020/05/04	18:19:19	5,402	-73,826	136,0	1,6	Susa, Cundinamarca
10619	2020/05/04	18:32:10	6,567	-73,554	104,0	2,7	El Carmen, Santander
10620	2020/05/04	18:33:23	5,391	-73,721	144,0	2,5	Guachetá, Cundinamarca
10621	2020/05/04	18:36:41	6,81	-73,154	138,0	1,9	Los Santos, Santander
10622	2020/05/04	18:42:28	7,026	-74,057	89,0	2,1	Yondó (Casabe), Antioquia
10623	2020/05/04	18:46:30	6,786	-73,141	144,0	2,0	Los Santos, Santander
10624	2020/05/04	19:25:26	7,446	-73,234	128,0	2,2	Rionegro, Santander
10625	2020/05/04	20:11:40	6,851	-76,606	0,0	2,4	Murindó, Antioquia
10626	2020/05/04	20:12:57	6,785	-73,573	110,0	2,1	El Carmen, Santander
10627	2020/05/04	20:30:58	4,47	-76,896	7,0	1,5	Istmina, Chocó
10628	2020/05/04	20:52:42	2,672	-79,76	20,0	4,6	Océano Pacífico
10629	2020/05/04	21:01:14	5,27	-73,763	146,0	2,2	Cucunubá, Cundinamarca
10630	2020/05/04	21:02:18	2,603	-79,688	36,0	2,6	Océano Pacífico
10631	2020/05/04	21:08:55	1,994	-76,038	0,0	0,9	Saladoblanco, Huila
10632	2020/05/04	21:11:52	4,744	-74,72	15,0	1,4	Pulí, Cundinamarca
10633	2020/05/04	21:17:12	6,402	-76,694	50,0	1,9	Vigia del Fuerte, Antioquia
10634	2020/05/04	21:48:38	6,592	-76,719	4,0	1,5	Vigia del Fuerte, Antioquia
10635	2020/05/04	22:27:13	6,488	-76,656	4,0	1,4	Vigia del Fuerte, Antioquia
10636	2020/05/04	23:45:10	3,425	-74,206	0,0	1,5	Mesetas, Meta
10637	2020/05/04	23:45:14	6,892	-76,688	12,0	1,6	Murindó, Antioquia
10638	2020/05/04	23:49:52	6,812	-73,11	155,0	2,5	Los Santos, Santander
10639	2020/05/05	00:56:01	6,824	-73,197	146,0	1,8	Zapatoca, Santander
10640	2020/05/05	00:56:14	4,45	-75,8	0,0	0,7	La Tebaida, Quindío
10641	2020/05/05	01:10:31	4,118	-75,471	4,0	0,6	Roncesvalles, Tolima
10642	2020/05/05	01:14:04	6,801	-73,191	144,0	1,6	Los Santos, Santander
10643	2020/05/05	01:58:09	6,806	-73,15	148,0	2,0	Los Santos, Santander
10644	2020/05/05	02:06:48	5,418	-73,79	136,0	1,5	Fúquene, Cundinamarca
10645	2020/05/05	02:12:45	6,388	-73,712	108,0	1,5	Landázuri, Santander
10646	2020/05/05	02:38:44	9,154	-73,381	0,0	1,4	Curumaní, Cesar
10647	2020/05/05	02:40:23	6,847	-73,139	152,0	2,3	Los Santos, Santander
10648	2020/05/05	02:48:36	5,838	-77,652	40,0	1,9	Océano Pacífico
10649	2020/05/05	03:17:30	4,983	-76,329	84,0	2,0	San José del Palmar, Chocó
10650	2020/05/05	03:34:07	6,821	-73,194	145,0	2,1	Zapatoca, Santander
10651	2020/05/05	03:43:52	5,271	-73,744	146,0	3,1	Cucunubá, Cundinamarca
10652	2020/05/05	03:46:15	6,83	-73,192	140,0	2,6	Zapatoca, Santander
10653	2020/05/05	03:51:17	6,785	-73,171	147,0	1,4	Los Santos, Santander
10654	2020/05/05	04:06:04	3,478	-74,164	0,0	1,4	Mesetas, Meta
10655	2020/05/05	04:12:15	6,8	-73,165	139,0	1,8	Los Santos, Santander
10656	2020/05/05	04:40:22	10,672	-73,575	61,0	1,6	Pueblo Bello, Cesar
10657	2020/05/05	04:50:45	2,826	-74,827	10,0	1,1	San Vicente del Caguán, Caquetá
10658	2020/05/05	04:57:59	8,268	-72,114	0,0	1,9	Venezuela
10659	2020/05/05	05:04:17	6,528	-72,292	3,0	1,6	Guicán, Boyacá
10660	2020/05/05	05:13:30	5,161	-74,807	0,0	0,7	Honda, Tolima
10661	2020/05/05	05:14:48	7,074	-72,43	9,0	1,8	Chitagá, Norte de Santander
10662	2020/05/05	05:15:44	5,162	-76,019	60,0	1,3	Pueblo Rico, Risaralda
10663	2020/05/05	05:34:42	4,884	-74,452	2,0	0,8	Albán, Cundinamarca

N	FECHA	H:M:S	LAT	LON	Z	M	UBICACIÓN
10664	2020/05/05	05:43:51	3,147	-83,128	0,0	2,7	Océano Pacífico
10665	2020/05/05	06:00:52	11,333	-71,46	130,0	2,9	Cerca de la Costa de Venezuela
10666	2020/05/05	06:04:44	4,078	-76,804	45,0	1,5	El Litoral del San Juan (Docordó), Chocó
10667	2020/05/05	06:15:49	6,82	-73,18	142,0	1,8	Los Santos, Santander
10668	2020/05/05	06:18:50	7,19	-75,899	18,0	2,2	Peque, Antioquia
10669	2020/05/05	06:24:46	6,835	-73,16	144,0	2,0	Los Santos, Santander
10670	2020/05/05	06:27:12	3,275	-76,163	137,0	1,5	Florida, Valle del Cauca
10671	2020/05/05	06:30:09	6,975	-74,026	70,0	1,3	Yondó (Casabe), Antioquia
10672	2020/05/05	06:41:43	2,904	-74,814	6,0	1,3	San Vicente del Caguán, Caquetá
10673	2020/05/05	07:03:16	5,963	-75,873	28,0	1,2	Concordia, Antioquia
10674	2020/05/05	07:27:37	6,83	-73,107	147,0	2,0	Los Santos, Santander
10675	2020/05/05	07:32:38	3,146	-83,164	0,0	2,8	Océano Pacífico
10676	2020/05/05	07:33:10	6,863	-73,176	141,0	1,8	Zapatoca, Santander
10677	2020/05/05	07:35:18	4,448	-76,703	48,0	1,0	Istmina, Chocó
10678	2020/05/05	08:13:51	6,808	-73,184	138,0	1,9	Los Santos, Santander
10679	2020/05/05	08:31:59	6,82	-73,177	142,0	1,9	Los Santos, Santander
10680	2020/05/05	08:37:16	6,897	-73,143	145,0	1,9	Girón, Santander
10681	2020/05/05	09:10:49	3,341	-76,272	139,0	1,6	Florida, Valle del Cauca
10682	2020/05/05	09:25:40	6,818	-73,169	147,0	1,8	Los Santos, Santander
10683	2020/05/05	09:31:45	1,868	-75,998	9,0	1,9	Pitalito, Huila
10684	2020/05/05	09:35:20	3,482	-74,173	1,0	1,6	Mesetas, Meta
10685	2020/05/05	09:53:24	6,808	-73,492	117,0	1,7	San Vicente de Chucurí, Santander
10686	2020/05/05	10:10:45	2,398	-75,626	7,0	1,1	Paicol, Huila
10687	2020/05/05	11:15:03	6,764	-73,203	147,0	2,3	Villanueva, Santander
10688	2020/05/05	11:28:48	5,562	-75,186	84,0	1,3	Nariño, Antioquia
10689	2020/05/05	11:57:57	1,222	-77,06	1,0	2,5	Buesaco, Nariño
10690	2020/05/05	12:40:24	6,769	-73,203	146,0	2,3	Zapatoca, Santander
10691	2020/05/05	13:22:23	6,733	-74,532	19,0	1,3	Remedios, Antioquia
10692	2020/05/05	13:34:43	6,932	-73,246	142,0	2,6	Betulia, Santander
10693	2020/05/05	13:56:07	7,704	-74,211	28,0	1,7	Santa Rosa del Sur, Bolívar
10694	2020/05/05	14:08:13	6,514	-73,753	97,0	1,6	Vélez, Santander
10695	2020/05/05	14:19:00	3,682	-76,83	17,0	1,6	Buenaventura, Valle del Cauca
10696	2020/05/05	14:27:14	3,474	-74,208	6,0	1,3	Mesetas, Meta
10697	2020/05/05	14:55:11	6,493	-76,67	3,0	1,4	Vigia del Fuerte, Antioquia
10698	2020/05/05	14:58:33	6,813	-73,176	140,0	2,1	Los Santos, Santander
10699	2020/05/05	15:30:43	4,211	-76,145	131,0	2,1	Bugalagrande, Valle del Cauca
10700	2020/05/05	16:17:34	3,106	-83,326	0,0	4,3	Océano Pacífico
10701	2020/05/05	16:28:13	6,815	-73,192	143,0	3,8	Zapatoca, Santander
10702	2020/05/05	17:08:37	6,771	-76,738	4,0	1,4	Murindó, Antioquia
10703	2020/05/05	17:32:58	5,897	-73,635	127,0	1,8	Puente Nacional, Santander
10704	2020/05/05	17:41:08	4,374	-76,626	90,0	2,0	Sipí, Chocó
10705	2020/05/05	17:41:51	4,737	-76,276	102,0	1,6	El Cairo, Valle del Cauca
10706	2020/05/05	17:44:30	4,534	-76,16	122,0	1,9	La Unión, Valle del Cauca
10707	2020/05/05	18:17:27	3,552	-74,407	10,0	2,0	Uribe, Meta
10708	2020/05/05	19:34:20	6,851	-73,163	143,0	1,6	Los Santos, Santander
10709	2020/05/05	19:55:16	5,105	-73,487	0,0	1,7	La Capilla, Boyacá

N	FECHA	H:M:S	LAT	LON	Z	M	UBICACIÓN
10710	2020/05/05	19:57:37	1,991	-75,95	14,0	1,2	Elías, Huila
10711	2020/05/05	20:40:26	6,919	-73,17	123,0	1,5	Girón, Santander
10712	2020/05/05	21:23:54	3,384	-74,726	4,0	1,9	Colombia, Huila
10713	2020/05/05	21:35:15	2,917	-78,069	4,0	1,8	Océano Pacífico
10714	2020/05/05	22:12:38	6,852	-73,164	145,0	2,4	Los Santos, Santander
10715	2020/05/05	22:19:17	6,871	-73,371	116,0	2,7	San Vicente de Chucurí, Santander
10716	2020/05/05	23:00:44	5,943	-73,534	132,0	1,4	Moniquirá, Boyacá
10717	2020/05/05	23:33:43	6,843	-76,68	20,0	1,5	Murindó, Antioquia
10718	2020/05/05	23:38:41	6,182	-73,672	108,0	1,9	La Paz, Santander
10719	2020/05/06	00:19:29	6,745	-73,599	105,0	1,7	El Carmen, Santander
10720	2020/05/06	00:36:13	13,222	-81,368	18,0	2,3	Mar Caribe
10721	2020/05/06	00:44:20	4,909	-74,767	0,0	0,7	Ambalema, Tolima
10722	2020/05/06	00:45:31	4,652	-74,758	12,0	1,1	Pulí, Cundinamarca
10723	2020/05/06	00:54:55	6,876	-73,422	113,0	1,7	San Vicente de Chucurí, Santander
10724	2020/05/06	01:02:20	6,922	-73,093	149,0	1,8	Piedecuesta, Santander
10725	2020/05/06	01:07:58	6,821	-73,106	147,0	1,9	Los Santos, Santander
10726	2020/05/06	01:13:50	9,814	-72,64	155,0	2,3	Venezuela
10727	2020/05/06	01:51:29	6,682	-72,969	182,0	2,2	Aratoca, Santander
10728	2020/05/06	02:22:08	2,543	-75,207	4,0	1,6	Algeciras, Huila
10729	2020/05/06	03:08:32	2,366	-75,56	18,0	0,9	Gigante, Huila
10730	2020/05/06	04:01:56	6,842	-73,23	134,0	1,9	Zapatoca, Santander
10731	2020/05/06	04:30:31	3,456	-74,217	0,0	1,2	Mesetas, Meta
10732	2020/05/06	04:40:33	6,904	-73,124	146,0	1,7	Girón, Santander
10733	2020/05/06	04:42:14	6,811	-73,181	146,0	3,6	Los Santos, Santander
10734	2020/05/06	05:24:30	7,122	-79,747	10,0	2,3	Sur de Panama
10735	2020/05/06	05:30:54	6,851	-73,203	142,0	1,8	Zapatoca, Santander
10736	2020/05/06	05:38:07	6,848	-73,248	131,0	1,6	Zapatoca, Santander
10737	2020/05/06	06:05:32	6,852	-73,143	137,0	1,6	Los Santos, Santander
10738	2020/05/06	06:20:56	6,786	-73,166	142,0	1,6	Los Santos, Santander
10739	2020/05/06	06:21:52	3,62	-76,298	10,0	1,5	El Cerrito, Valle del Cauca
10740	2020/05/06	06:22:23	6,923	-73,165	141,0	1,7	Girón, Santander
10741	2020/05/06	06:23:28	5,517	-73,861	122,0	1,7	Simijaca, Cundinamarca
10742	2020/05/06	07:00:26	4,818	-77,508	42,0	1,7	Océano Pacífico
10743	2020/05/06	07:44:36	9,249	-73,274	32,0	1,3	Norte Colombia
10744	2020/05/06	07:45:23	3,942	-76,175	118,0	1,4	San Pedro, Valle del Cauca
10745	2020/05/06	07:54:15	3,405	-74,646	22,0	2,1	Colombia, Huila
10746	2020/05/06	08:05:43	6,821	-73,222	142,0	2,0	Zapatoca, Santander
10747	2020/05/06	08:08:45	6,879	-73,259	135,0	1,6	Betulia, Santander
10748	2020/05/06	08:19:08	6,785	-73,18	139,0	2,0	Los Santos, Santander
10749	2020/05/06	08:20:53	2,816	-79,203	18,0	2,8	Océano Pacífico
10750	2020/05/06	08:54:35	6,743	-73,17	144,0	1,6	Los Santos, Santander
10751	2020/05/06	08:57:43	7,094	-77,042	3,0	1,9	Carmen del Darién (Curbaradó), Chocó
10752	2020/05/06	09:15:19	5,133	-73,089	0,0	1,8	Páez, Boyacá
10753	2020/05/06	09:42:22	0,747	-77,646	0,0	1,9	Ipiales, Nariño
10754	2020/05/06	09:52:52	4,077	-76,164	138,0	1,8	Tuluá, Valle del Cauca
10755	2020/05/06	10:37:43	3,662	-77,122	71,0	2,3	Buenaventura, Valle del Cauca

N	FECHA	H:M:S	LAT	LON	Z	M	UBICACIÓN
10756	2020/05/06	10:40:33	6,823	-73,182	140,0	2,2	Zapatoca, Santander
10757	2020/05/06	11:10:55	6,676	-73,174	130,0	1,4	Villanueva, Santander
10758	2020/05/06	11:14:54	6,586	-73,109	142,0	1,2	Curití, Santander
10759	2020/05/06	11:22:55	6,955	-73,208	122,0	1,7	Girón, Santander
10760	2020/05/06	11:28:36	6,837	-73,222	140,0	1,2	Zapatoca, Santander
10761	2020/05/06	11:30:43	5,638	-72,88	22,0	1,5	Sogamoso, Boyacá
10762	2020/05/06	11:37:10	6,896	-73,135	136,0	1,8	Los Santos, Santander
10763	2020/05/06	11:51:12	4,022	-78,216	5,0	2,0	Océano Pacífico
10764	2020/05/06	12:04:46	9,355	-73,628	92,0	2,1	Chiriguáná, Cesar
10765	2020/05/06	12:50:48	6,733	-73,175	125,0	1,5	Villanueva, Santander
10766	2020/05/06	13:44:05	4,61	-77,359	28,0	2,3	Océano Pacífico
10767	2020/05/06	14:20:02	6,794	-73,204	146,0	2,7	Zapatoca, Santander
10768	2020/05/06	14:28:03	3,434	-74,195	0,0	1,5	Mesetas, Meta
10769	2020/05/06	14:51:07	6,76	-73,107	149,0	2,3	Los Santos, Santander
10770	2020/05/06	14:52:33	6,406	-73,678	105,0	2,3	Vélez, Santander
10771	2020/05/06	14:58:44	6,814	-73,106	147,0	2,4	Los Santos, Santander
10772	2020/05/06	15:08:42	4,462	-76,302	92,0	1,4	Bolívar, Valle del Cauca
10773	2020/05/06	15:15:41	2,33	-75,443	24,0	1,8	Gigante, Huila
10774	2020/05/06	15:42:46	5,275	-73,77	140,0	2,2	Cucunubá, Cundinamarca
10775	2020/05/06	15:52:10	6,798	-73,138	148,0	3,4	Los Santos, Santander
10776	2020/05/06	16:12:32	2,443	-75,413	5,0	1,8	Algeciras, Huila
10777	2020/05/06	17:16:18	6,972	-73,226	151,0	2,0	Girón, Santander
10778	2020/05/06	17:17:00	3,467	-74,152	2,0	1,6	Mesetas, Meta
10779	2020/05/06	18:25:01	6,817	-73,186	146,0	1,9	Zapatoca, Santander
10780	2020/05/06	18:32:09	8,008	-73,746	0,0	1,5	Puerto Wilches, Santander
10781	2020/05/06	18:33:25	7,124	-76,292	14,0	1,4	Dabeiba, Antioquia
10782	2020/05/06	18:55:27	6,91	-76,251	0,0	1,6	Dabeiba, Antioquia
10783	2020/05/06	19:36:25	4,721	-74,644	20,0	1,4	Pulí, Cundinamarca
10784	2020/05/06	20:17:06	7,439	-74,563	54,0	1,7	Santa Rosa del Sur, Bolívar
10785	2020/05/06	21:02:16	6,822	-73,202	143,0	2,0	Zapatoca, Santander
10786	2020/05/06	21:59:54	5,171	-72,964	1,0	1,9	Páez, Boyacá
10787	2020/05/06	22:13:28	7,482	-73,243	144,0	1,9	El Playón, Santander
10788	2020/05/06	22:42:45	4,767	-76,176	99,0	3,0	El Cairo, Valle del Cauca
10789	2020/05/06	22:45:03	5,798	-75,48	4,0	1,2	Abejorral, Antioquia
10790	2020/05/06	22:52:23	2,816	-76,961	111,0	2,1	López, Cauca
10791	2020/05/06	23:02:54	3,405	-74,131	0,0	3,4	Mesetas, Meta
10792	2020/05/06	23:15:07	6,863	-73,22	144,0	2,2	Zapatoca, Santander
10793	2020/05/06	23:26:14	4,734	-74,755	8,0	2,0	Beltrán, Cundinamarca
10794	2020/05/06	23:27:34	5,791	-75,477	2,0	1,0	Abejorral, Antioquia
10795	2020/05/06	23:28:30	2,734	-72,995	0,0	2,1	Puerto Rico, Meta
10796	2020/05/06	23:33:30	6,852	-76,969	4,0	1,8	Carmen del Darién (Curbaradó), Chocó
10797	2020/05/06	23:43:11	5,79	-75,478	1,0	0,8	Abejorral, Antioquia
10798	2020/05/06	23:44:10	5,779	-75,469	2,0	1,0	Abejorral, Antioquia
10799	2020/05/06	23:54:06	2,502	-79,695	0,0	2,5	Océano Pacífico
10800	2020/05/07	00:10:14	9,688	-73,734	27,0	1,8	El Paso, Cesar
10801	2020/05/07	01:04:31	3,414	-74,195	4,0	1,6	Mesetas, Meta

N	FECHA	H:M:S	LAT	LON	Z	M	UBICACIÓN
10802	2020/05/07	01:09:13	1,814	-75,943	54,0	1,3	Acevedo, Huila
10803	2020/05/07	01:14:00	6,793	-73,082	143,0	1,7	Los Santos, Santander
10804	2020/05/07	01:23:15	1,933	-76,032	3,0	1,9	Pitalito, Huila
10805	2020/05/07	01:26:25	6,814	-73,175	144,0	3,5	Los Santos, Santander
10806	2020/05/07	01:31:12	6,932	-76,188	0,0	1,8	Uramita, Antioquia
10807	2020/05/07	01:34:16	5,733	-75,49	18,0	0,7	Abejorral, Antioquia
10808	2020/05/07	01:42:58	5,346	-76,701	14,0	1,4	El Cantón del San Pablo (Managrú), Chocó
10809	2020/05/07	02:00:26	6,124	-73,486	132,0	1,4	Suaita, Santander
10810	2020/05/07	02:13:45	6,815	-73,142	148,0	1,5	Los Santos, Santander
10811	2020/05/07	02:29:57	5,729	-75,497	19,0	0,7	Abejorral, Antioquia
10812	2020/05/07	02:40:24	5,121	-73,066	0,0	2,2	Páez, Boyacá
10813	2020/05/07	02:53:18	6,791	-73,171	143,0	1,5	Los Santos, Santander
10814	2020/05/07	03:47:51	6,812	-73,176	147,0	1,6	Los Santos, Santander
10815	2020/05/07	04:06:21	6,846	-73,176	144,0	1,9	Zapatoca, Santander
10816	2020/05/07	04:11:12	6,78	-73,196	149,0	1,6	Los Santos, Santander
10817	2020/05/07	04:26:14	4,667	-75,083	69,0	0,9	Santa Isabel, Tolima
10818	2020/05/07	04:41:49	7,034	-76,641	0,0	1,3	Carmen del Darién (Curbaradó), Chocó
10819	2020/05/07	04:52:25	6,921	-73,189	136,0	1,6	Girón, Santander
10820	2020/05/07	05:06:53	1,948	-76,092	3,0	1,2	Pitalito, Huila
10821	2020/05/07	05:16:45	3,408	-74,194	0,0	1,7	Mesetas, Meta
10822	2020/05/07	05:20:33	6,326	-73,29	155,0	1,8	Guapotá, Santander
10823	2020/05/07	05:43:15	6,818	-78,108	4,0	2,2	Océano Pacifico
10824	2020/05/07	05:54:32	7,044	-73,297	3,0	1,4	Girón, Santander
10825	2020/05/07	06:01:06	4,07	-76,532	58,0	1,1	El Litoral del San Juan (Docordó), Chocó
10826	2020/05/07	06:09:23	6,844	-73,141	147,0	1,7	Los Santos, Santander
10827	2020/05/07	06:10:45	6,865	-73,179	140,0	1,8	Zapatoca, Santander
10828	2020/05/07	06:18:26	5,28	-73,759	147,0	2,5	Cucunubá, Cundinamarca
10829	2020/05/07	07:07:18	6,583	-73,548	127,0	1,7	El Carmen, Santander
10830	2020/05/07	07:15:24	4,173	-77,21	60,0	2,0	El Litoral del San Juan (Docordó), Chocó
10831	2020/05/07	07:40:37	7,257	-77,359	14,0	2,0	Riosucio, Chocó
10832	2020/05/07	08:16:01	7,416	-78,135	0,0	2,1	Panama
10833	2020/05/07	08:25:23	6,76	-73,134	143,0	1,5	Los Santos, Santander
10834	2020/05/07	08:31:56	7,11	-73,433	133,0	1,6	Betulia, Santander
10835	2020/05/07	08:52:19	2,469	-75,558	20,0	1,7	Gigante, Huila
10836	2020/05/07	09:11:18	6,648	-73,286	138,0	1,5	Galán, Santander
10837	2020/05/07	09:23:14	6,357	-73,231	135,0	1,5	Confines, Santander
10838	2020/05/07	09:28:15	1,551	-76,58	3,0	1,6	Santa Rosa, Cauca
10839	2020/05/07	09:34:45	5,744	-73,933	107,0	1,5	Albania, Santander
10840	2020/05/07	10:00:21	7,668	-73,601	89,0	1,4	Rionegro, Santander
10841	2020/05/07	10:10:24	8,46	-73,87	72,0	2,5	Morales, Bolívar
10842	2020/05/07	10:22:15	3,552	-76,797	14,0	1,8	Dagua, Valle del Cauca
10843	2020/05/07	10:49:13	6,838	-73,18	137,0	1,9	Zapatoca, Santander
10844	2020/05/07	11:10:37	6,851	-73,206	147,0	2,4	Zapatoca, Santander
10845	2020/05/07	12:02:21	4,732	-74,94	53,0	0,9	Venadillo, Tolima
10846	2020/05/07	12:36:54	3,426	-74,187	0,0	1,3	Mesetas, Meta
10847	2020/05/07	13:40:53	9,918	-72,889	0,0	1,8	Venezuela

N	FECHA	H:M:S	LAT	LON	Z	M	UBICACIÓN
10848	2020/05/07	13:46:30	5,624	-74,053	106,0	1,6	Maripí, Boyacá
10849	2020/05/07	14:03:13	3,226	-74,484	0,0	1,1	Uribe, Meta
10850	2020/05/07	15:13:22	2,831	-78,15	49,0	1,7	Océano Pacífico
10851	2020/05/07	15:16:04	6,906	-76,384	9,0	1,9	Dabeiba, Antioquia
10852	2020/05/07	16:22:18	6,769	-73,181	151,0	2,0	Los Santos, Santander
10853	2020/05/07	18:18:12	3,309	-74,303	8,0	1,5	Uribe, Meta
10854	2020/05/07	18:19:29	6,782	-73,178	142,0	1,9	Los Santos, Santander
10855	2020/05/07	18:45:22	3,421	-74,248	1,0	1,2	Mesetas, Meta
10856	2020/05/07	19:05:04	6,815	-73,208	152,0	1,8	Zapatoca, Santander
10857	2020/05/07	20:28:59	6,582	-73,597	107,0	1,7	El Carmen, Santander
10858	2020/05/07	21:05:14	2,485	-75,396	11,0	1,9	Hobo, Huila
10859	2020/05/07	21:42:40	5,614	-73,68	130,0	2,1	Tinjacá, Boyacá
10860	2020/05/07	21:45:18	6,103	-73,723	107,0	1,6	Vélez, Santander
10861	2020/05/07	22:21:42	7,44	-73,238	131,0	2,1	Rionegro, Santander
10862	2020/05/07	22:28:18	6,844	-73,156	146,0	2,5	Los Santos, Santander
10863	2020/05/07	22:35:30	1,943	-76,259	19,0	1,4	Isnos, Huila
10864	2020/05/07	22:36:25	4,738	-74,719	9,0	1,4	Pulí, Cundinamarca
10865	2020/05/07	23:05:04	3,444	-74,228	3,0	1,3	Mesetas, Meta
10866	2020/05/07	23:20:52	2,56	-75,782	17,0	1,8	Nátaga, Huila
10867	2020/05/07	23:21:18	2,598	-75,703	11,0	1,8	Tesalia, Huila
10868	2020/05/07	23:28:27	6,623	-74,219	5,0	1,6	Cimitarra, Santander
10869	2020/05/07	23:28:38	3,409	-74,223	4,0	1,5	Mesetas, Meta
10870	2020/05/07	23:29:43	8,077	-76,578	45,0	1,9	Turbo, Antioquia
10871	2020/05/07	23:43:28	4,7	-74,846	24,0	1,0	Venadillo, Tolima
10872	2020/05/07	23:55:36	11,291	-74,466	24,0	1,4	Mar Caribe
10873	2020/05/08	00:20:22	3,477	-74,128	0,0	1,0	Lejanías, Meta
10874	2020/05/08	01:53:20	3,453	-74,146	12,0	1,7	Mesetas, Meta
10875	2020/05/08	01:53:35	6,842	-73,174	146,0	2,6	Zapatoca, Santander
10876	2020/05/08	02:20:22	5,338	-73,758	146,0	2,0	Guachetá, Cundinamarca
10877	2020/05/08	03:00:08	4,04	-75,704	17,0	1,1	Roncesvalles, Tolima
10878	2020/05/08	03:16:06	5,798	-76,168	61,0	1,1	El Carmen, Chocó
10879	2020/05/08	04:11:18	4,692	-74,787	4,0	1,2	Beltrán, Cundinamarca
10880	2020/05/08	04:20:15	4,711	-74,972	52,0	1,2	Venadillo, Tolima
10881	2020/05/08	04:23:03	3,434	-74,591	17,0	1,9	Uribe, Meta
10882	2020/05/08	04:31:35	6,894	-73,188	133,0	1,7	Zapatoca, Santander
10883	2020/05/08	04:40:49	6,144	-73,352	136,0	1,7	Suaita, Santander
10884	2020/05/08	04:54:01	4,394	-75,978	7,0	2,2	Zarzal, Valle del Cauca
10885	2020/05/08	05:09:37	4,39	-75,964	2,0	3,0	Zarzal, Valle del Cauca
10886	2020/05/08	05:15:26	7,46	-73,218	131,0	2,1	El Playón, Santander
10887	2020/05/08	05:38:28	4,604	-76,219	120,0	1,8	Versalles, Valle del Cauca
10888	2020/05/08	05:38:34	6,885	-73,351	125,0	2,2	San Vicente de Chucurí, Santander
10889	2020/05/08	05:40:28	6,851	-73,212	143,0	1,9	Zapatoca, Santander
10890	2020/05/08	05:54:56	4,404	-75,978	0,0	1,1	Zarzal, Valle del Cauca
10891	2020/05/08	06:06:21	4,286	-77,076	22,0	1,4	El Litoral del San Juan (Docordó), Chocó
10892	2020/05/08	06:10:18	6,894	-73,373	121,0	1,6	San Vicente de Chucurí, Santander
10893	2020/05/08	06:17:37	6,622	-73,187	137,0	1,7	Barichara, Santander

N	FECHA	H:M:S	LAT	LON	Z	M	UBICACIÓN
10894	2020/05/08	07:10:05	6,868	-73,196	142,0	1,7	Zapatoca, Santander
10895	2020/05/08	07:27:38	6,766	-76,781	23,0	1,7	Murindó, Antioquia
10896	2020/05/08	07:55:52	8,562	-73,082	129,0	2,1	El Tarra, Norte de Santander
10897	2020/05/08	07:56:22	6,816	-76,365	20,0	2,0	Dabeiba, Antioquia
10898	2020/05/08	08:01:29	6,8	-73,183	140,0	1,8	Los Santos, Santander
10899	2020/05/08	08:33:42	6,809	-73,166	147,0	2,0	Los Santos, Santander
10900	2020/05/08	08:46:05	4,222	-73,47	8,0	2,1	Cumal, Meta
10901	2020/05/08	08:48:48	2,065	-75,741	7,0	1,3	Altamira, Huila
10902	2020/05/08	08:49:55	3,477	-74,147	15,0	1,5	Mesetas, Meta
10903	2020/05/08	08:56:53	6,986	-73,177	153,0	1,7	Girón, Santander
10904	2020/05/08	08:58:27	3,443	-74,149	15,0	1,6	Mesetas, Meta
10905	2020/05/08	09:28:23	3,442	-74,201	0,0	1,9	Mesetas, Meta
10906	2020/05/08	09:44:19	6,812	-73,212	143,0	2,0	Zapatoca, Santander
10907	2020/05/08	09:49:46	6,793	-73,201	140,0	1,8	Zapatoca, Santander
10908	2020/05/08	09:50:12	3,718	-74,256	0,0	2,0	Uribe, Meta
10909	2020/05/08	09:54:57	6,819	-73,203	144,0	2,1	Zapatoca, Santander
10910	2020/05/08	10:03:36	7,404	-77,862	15,0	2,4	Panama-Colombia
10911	2020/05/08	10:23:18	5,431	-74,694	5,0	1,7	La Dorada, Caldas
10912	2020/05/08	10:33:59	5,83	-73,994	109,0	1,3	La Belleza, Santander
10913	2020/05/08	11:11:55	5,818	-75,793	47,0	1,1	Jericó, Antioquia
10914	2020/05/08	11:12:15	6,755	-73,181	147,0	1,9	Villanueva, Santander
10915	2020/05/08	11:46:39	6,768	-73,189	142,0	2,2	Los Santos, Santander
10916	2020/05/08	11:58:01	6,858	-76,814	11,0	2,0	Murindó, Antioquia
10917	2020/05/08	12:10:38	6,87	-73,176	149,0	1,6	Zapatoca, Santander
10918	2020/05/08	12:28:22	6,795	-76,21	0,0	2,0	Frontino, Antioquia
10919	2020/05/08	12:44:20	6,656	-73,223	135,0	1,7	Barichara, Santander
10920	2020/05/08	12:52:52	6,77	-73,278	135,0	1,9	Zapatoca, Santander
10921	2020/05/08	13:03:37	6,826	-76,205	0,0	1,7	Frontino, Antioquia
10922	2020/05/08	14:05:58	6,445	-76,517	4,0	2,0	Urao, Antioquia
10923	2020/05/08	14:22:29	5,256	-77,597	40,0	1,8	Océano Pacifico
10924	2020/05/08	14:33:33	5,269	-74,891	5,0	0,5	Mariquita, Tolima
10925	2020/05/08	14:58:20	10,214	-73,085	118,0	1,9	La Paz, Cesar
10926	2020/05/08	15:20:37	5,772	-76,775	31,0	1,2	Quibdó, Chocó
10927	2020/05/08	15:26:01	5,42	-73,796	144,0	1,7	Susa, Cundinamarca
10928	2020/05/08	16:02:17	3,463	-74,49	9,0	1,2	Uribe, Meta
10929	2020/05/08	16:03:28	11,06	-72,228	92,0	2,0	Cerca de la Costa de Colombia
10930	2020/05/08	16:35:11	5,648	-74,015	109,0	1,6	Pauna, Boyacá
10931	2020/05/08	16:48:32	6,824	-73,204	147,0	1,9	Zapatoca, Santander
10932	2020/05/08	17:56:58	4,086	-75,724	4,0	1,3	Roncesvalles, Tolima
10933	2020/05/08	18:36:53	6,772	-73,158	141,0	2,2	Los Santos, Santander
10934	2020/05/08	19:04:51	6,809	-73,181	147,0	2,2	Los Santos, Santander
10935	2020/05/08	19:05:54	5,653	-73,4	0,0	1,8	Chíquiza, Boyacá
10936	2020/05/08	19:09:15	5,588	-73,411	3,0	1,2	Sora, Boyacá
10937	2020/05/08	19:33:05	6,812	-73,163	147,0	2,8	Los Santos, Santander
10938	2020/05/08	19:53:48	3,746	-76,018	3,0	1,8	El Cerrito, Valle del Cauca
10939	2020/05/08	20:04:02	6,824	-76,343	10,0	1,6	Dabeiba, Antioquia

N	FECHA	H:M:S	LAT	LON	Z	M	UBICACIÓN
10940	2020/05/08	20:13:34	6,865	-73,333	122,0	2,6	Zapatoca, Santander
10941	2020/05/08	22:03:17	4,776	-76,152	103,0	1,7	El Cairo, Valle del Cauca
10942	2020/05/08	22:33:23	5,331	-77,613	39,0	2,1	Océano Pacífico
10943	2020/05/08	22:56:28	6,881	-73,386	121,0	2,1	San Vicente de Chucurí, Santander
10944	2020/05/08	23:06:16	10,244	-73,28	103,0	1,9	Valledupar, Cesar
10945	2020/05/08	23:16:42	6,811	-73,165	140,0	1,8	Los Santos, Santander
10946	2020/05/08	23:22:59	5,398	-76,445	31,0	1,7	Cértegui, Chocó
10947	2020/05/08	23:23:32	0,794167	-77,9247	6,0	2,8	Volcan Chiles
10948	2020/05/08	23:27:32	0,7925	-77,9232	6,0	3,2	Volcan Chiles
10949	2020/05/08	23:49:05	3,055	-75,932	1,0	1,2	Planadas, Tolima
10950	2020/05/08	23:59:52	6,867	-73,164	140,0	1,7	Los Santos, Santander
10951	2020/05/09	00:42:00	2,68	-74,425	6,0	1,4	Uribe, Meta
10952	2020/05/09	00:57:40	6,816	-73,147	145,0	1,8	Los Santos, Santander
10953	2020/05/09	02:00:09	3,905	-76,148	110,0	1,5	San Pedro, Valle del Cauca
10954	2020/05/09	02:43:33	6,856	-73,166	145,0	1,6	Los Santos, Santander
10955	2020/05/09	02:58:50	4,408	-75,151	17,0	1,0	Ibagué, Tolima
10956	2020/05/09	03:15:35	3,294	-76,867	2,0	2,1	Buenaventura, Valle del Cauca
10957	2020/05/09	03:43:04	5,214	-76,329	92,0	1,6	Tadó, Chocó
10958	2020/05/09	04:14:30	4,775	-76,203	100,0	1,4	El Cairo, Valle del Cauca
10959	2020/05/09	04:44:33	6,85	-73,498	111,0	1,8	San Vicente de Chucurí, Santander
10960	2020/05/09	05:01:44	6,758	-73,186	126,0	1,6	Villanueva, Santander
10961	2020/05/09	05:02:09	8,059	-76,394	18,0	1,5	Valencia, Córdoba
10962	2020/05/09	05:13:31	5,951	-73,764	119,0	1,8	Bolívar, Santander
10963	2020/05/09	05:24:58	6,81	-73,189	140,0	2,2	Zapatoca, Santander
10964	2020/05/09	05:46:48	6,828	-73,198	145,0	2,4	Zapatoca, Santander
10965	2020/05/09	06:01:37	6,855	-73,261	141,0	1,9	Zapatoca, Santander
10966	2020/05/09	06:21:26	5,464	-74,524	10,0	1,0	Caparrapí, Cundinamarca
10967	2020/05/09	06:37:45	7,406	-73,205	126,0	1,6	Rionegro, Santander
10968	2020/05/09	06:46:22	6,829	-73,184	137,0	1,6	Zapatoca, Santander
10969	2020/05/09	07:03:07	7,629	-73,56	92,0	1,6	Rionegro, Santander
10970	2020/05/09	07:07:19	6,882	-73,27	144,0	1,6	Betulia, Santander
10971	2020/05/09	07:09:43	6,398	-75,088	13,0	1,1	Santo Domingo, Antioquia
10972	2020/05/09	07:13:58	4,084	-75,497	31,0	0,7	Roncesvalles, Tolima
10973	2020/05/09	07:51:22	6,79	-73,184	143,0	1,6	Los Santos, Santander
10974	2020/05/09	07:59:51	6,905	-76,204	5,0	1,7	Uramita, Antioquia
10975	2020/05/09	08:00:10	5,683	-73,874	96,0	1,8	Chiquinquirá, Boyacá
10976	2020/05/09	08:04:06	3,722	-76,027	12,0	1,1	El Cerrito, Valle del Cauca
10977	2020/05/09	08:07:30	2,729	-76,58	127,0	1,4	Morales, Cauca
10978	2020/05/09	08:12:52	6,913	-76,194	0,0	2,8	Uramita, Antioquia
10979	2020/05/09	08:14:56	6,913	-76,225	0,0	2,6	Dabeiba, Antioquia
10980	2020/05/09	08:15:17	6,794	-73,165	140,0	2,2	Los Santos, Santander
10981	2020/05/09	08:20:46	6,759	-73,168	142,0	1,6	Los Santos, Santander
10982	2020/05/09	08:37:14	3,868	-76,094	108,0	1,4	Buga, Valle del Cauca
10983	2020/05/09	08:38:01	6,394	-77,635	23,0	2,1	Océano Pacífico
10984	2020/05/09	08:46:45	6,928	-76,184	1,0	1,6	Uramita, Antioquia
10985	2020/05/09	08:47:24	6,45	-77,557	19,0	2,2	Océano Pacífico

N	FECHA	H:M:S	LAT	LON	Z	M	UBICACIÓN
10986	2020/05/09	08:51:12	6,062	-74,235	20,0	0,9	Bolívar, Santander
10987	2020/05/09	08:51:42	6,941	-76,229	0,0	3,2	Uramita, Antioquia
10988	2020/05/09	09:07:20	6,896	-76,208	0,0	2,1	Uramita, Antioquia
10989	2020/05/09	09:09:20	3,481	-74,204	7,0	1,7	Mesetas, Meta
10990	2020/05/09	09:18:03	6,812	-73,247	139,0	1,7	Zapatoca, Santander
10991	2020/05/09	09:21:02	6,316	-77,808	27,0	2,9	Océano Pacífico
10992	2020/05/09	09:39:39	6,909	-76,252	3,0	1,9	Dabeiba, Antioquia
10993	2020/05/09	09:46:08	6,554	-73,604	110,0	1,6	El Carmen, Santander
10994	2020/05/09	09:49:20	1,424	-75,447	0,0	1,1	Montañita, Caquetá
10995	2020/05/09	09:50:57	6,366	-77,707	18,0	1,8	Océano Pacífico
10996	2020/05/09	09:56:20	6,344	-76,601	38,0	2,3	Vigia del Fuerte, Antioquia
10997	2020/05/09	10:03:30	5,977	-76,037	87,0	1,3	Salgar, Antioquia
10998	2020/05/09	10:16:43	6,842	-73,207	145,0	2,5	Zapatoca, Santander
10999	2020/05/09	10:26:06	6,796	-73,207	150,0	1,6	Zapatoca, Santander
11000	2020/05/09	11:25:49	3,377	-74,155	14,0	1,5	Mesetas, Meta
11001	2020/05/09	11:28:01	3,402	-74,164	10,0	1,6	Mesetas, Meta
11002	2020/05/09	11:42:22	1,77	-76,334	4,0	1,9	San Agustín, Huila
11003	2020/05/09	12:28:18	3,432	-74,187	6,0	2,4	Mesetas, Meta
11004	2020/05/09	12:28:53	6,757	-73,155	146,0	1,9	Los Santos, Santander
11005	2020/05/09	13:16:43	8,799	-74,527	54,0	2,0	Achí, Bolívar
11006	2020/05/09	13:25:38	6,698	-76,988	3,0	1,9	Bojayá (Bellavista), Chocó
11007	2020/05/09	13:41:27	6,836	-73,164	141,0	1,8	Los Santos, Santander
11008	2020/05/09	14:38:42	4,403	-75,879	134,0	1,6	Sevilla, Valle del Cauca
11009	2020/05/09	15:03:45	6,706	-73,173	154,0	2,0	Villanueva, Santander
11010	2020/05/09	15:42:53	3,693	-75,579	3,0	1,2	Chaparral, Tolima
11011	2020/05/09	16:04:46	6,796	-73,156	152,0	1,9	Los Santos, Santander
11012	2020/05/09	16:32:10	3,386	-74,148	4,0	1,2	Mesetas, Meta
11013	2020/05/09	17:03:17	5,742	-72,651	4,0	1,8	Mongua, Boyacá
11014	2020/05/09	17:21:17	6,788	-73,139	148,0	2,2	Los Santos, Santander
11015	2020/05/09	17:27:45	4,666	-75,337	1,0	1,0	Anzoátegui, Tolima
11016	2020/05/09	17:45:12	6,819	-73,185	139,0	2,1	Zapatoca, Santander
11017	2020/05/09	17:51:49	9,008	-73,536	107,0	2,4	Chimichagua, Cesar
11018	2020/05/09	18:01:53	7,083	-77,208	22,0	2,3	Carmen del Darién (Curbaradó), Chocó
11019	2020/05/09	18:41:13	6,982	-76,612	0,0	1,6	Murindó, Antioquia
11020	2020/05/09	19:26:44	6,812	-73,176	141,0	2,4	Los Santos, Santander
11021	2020/05/09	19:37:43	6,254	-74,346	19,0	1,5	Cimitarra, Santander
11022	2020/05/09	19:49:07	8,702	-72,908	3,0	1,9	Tibú, Norte de Santander
11023	2020/05/09	20:03:17	3,392	-74,261	0,0	1,3	Mesetas, Meta
11024	2020/05/09	20:16:56	7,446	-73,266	127,0	2,6	El Playón, Santander
11025	2020/05/09	20:35:58	8,024	-74,594	4,0	2,4	Montecristo, Bolívar
11026	2020/05/09	20:40:39	2,412	-75,599	1,0	1,4	Gigante, Huila
11027	2020/05/09	20:52:46	6,772	-73,149	147,0	1,8	Los Santos, Santander
11028	2020/05/09	21:03:56	6,792	-73,184	137,0	1,7	Los Santos, Santander
11029	2020/05/09	21:08:53	4,292	-76,581	58,0	1,6	El Litoral del San Juan (Docordó), Chocó
11030	2020/05/09	22:15:50	4,329	-76,634	87,0	1,7	El Litoral del San Juan (Docordó), Chocó
11031	2020/05/09	22:21:32	3,409	-74,145	3,0	1,4	Mesetas, Meta

N	FECHA	H:M:S	LAT	LON	Z	M	UBICACIÓN
11032	2020/05/09	22:46:14	6,535	-73,508	105,0	1,7	El Carmen, Santander
11033	2020/05/09	23:05:08	6,814	-73,176	139,0	1,6	Los Santos, Santander
11034	2020/05/09	23:06:34	6,871	-73,14	126,0	1,6	Los Santos, Santander
11035	2020/05/09	23:35:32	4,256	-76,533	62,0	1,6	El Litoral del San Juan (Docordó), Chocó
11036	2020/05/09	23:39:25	10,36	-73,526	81,0	1,6	Pueblo Bello, Cesar
11037	2020/05/10	00:00:08	3,902	-72,466	0,0	2,1	Puerto López, Meta
11038	2020/05/10	00:20:24	2,698	-75,04	6,0	1,6	San Vicente del Caguán, Caquetá
11039	2020/05/10	00:46:39	6,832	-73,166	142,0	2,0	Los Santos, Santander
11040	2020/05/10	01:06:44	3,425	-74,157	0,0	2,6	Mesetas, Meta
11041	2020/05/10	01:19:28	3,45	-74,188	3,0	1,2	Mesetas, Meta
11042	2020/05/10	01:32:34	7,529	-75,091	24,0	2,0	Cáceres, Antioquia
11043	2020/05/10	01:51:33	6,842	-73,182	141,0	2,7	Zapatoca, Santander
11044	2020/05/10	01:58:53	7,628	-73,37	115,0	2,0	La Esperanza, Norte de Santander
11045	2020/05/10	02:19:43	7,559	-73,043	157,0	1,9	Suratá, Santander
11046	2020/05/10	02:29:57	6,722	-73,135	153,0	1,7	Jordán, Santander
11047	2020/05/10	02:41:57	6,533	-73,584	109,0	1,6	Simacota, Santander
11048	2020/05/10	02:43:20	6,715	-73,321	140,0	2,2	Galán, Santander
11049	2020/05/10	03:00:27	3,446	-74,207	0,0	1,5	Mesetas, Meta
11050	2020/05/10	03:18:06	3,44	-74,174	0,0	2,2	Mesetas, Meta
11051	2020/05/10	03:18:53	3,456	-74,179	0,0	2,2	Mesetas, Meta
11052	2020/05/10	03:50:10	6,838	-73,172	146,0	2,1	Zapatoca, Santander
11053	2020/05/10	04:11:33	6,795	-73,162	139,0	1,7	Los Santos, Santander
11054	2020/05/10	04:27:20	6,964	-74,281	13,0	1,1	Yondó (Casabe), Antioquia
11055	2020/05/10	04:35:34	4,081	-75,138	32,0	1,2	San Luis, Tolima
11056	2020/05/10	05:00:40	3,46	-74,194	0,0	1,2	Mesetas, Meta
11057	2020/05/10	05:07:02	4,155	-75,714	158,0	1,7	Génova, Quindío
11058	2020/05/10	05:21:10	5,045	-74,937	13,0	1,1	Falan, Tolima
11059	2020/05/10	05:33:42	4,256	-75,899	158,0	1,7	Sevilla, Valle del Cauca
11060	2020/05/10	05:37:35	3,618	-74,116	3,0	1,3	Lejanías, Meta
11061	2020/05/10	05:47:13	8,115	-73,083	142,0	2,2	Ábrego, Norte de Santander
11062	2020/05/10	05:48:12	5,835	-75,952	48,0	0,8	Ciudad Bolívar, Antioquia
11063	2020/05/10	05:53:10	6,804	-73,18	143,0	1,7	Los Santos, Santander
11064	2020/05/10	06:13:57	6,816	-73,181	141,0	1,8	Los Santos, Santander
11065	2020/05/10	06:19:25	6,828	-73,206	137,0	1,8	Zapatoca, Santander
11066	2020/05/10	06:34:30	6,785	-73,171	140,0	1,8	Los Santos, Santander
11067	2020/05/10	06:36:14	6,88	-73,519	115,0	1,8	San Vicente de Chucurí, Santander
11068	2020/05/10	06:38:09	6,828	-73,192	144,0	1,9	Zapatoca, Santander
11069	2020/05/10	07:07:09	6,823	-73,186	141,0	1,9	Zapatoca, Santander
11070	2020/05/10	07:07:36	5,124	-75,489	28,0	0,8	Manizales, Caldas
11071	2020/05/10	07:34:06	3,449	-74,155	4,0	1,5	Mesetas, Meta
11072	2020/05/10	07:44:22	9,353	-74,275	57,0	1,7	San Zenón, Magdalena
11073	2020/05/10	07:51:45	8,069	-76,95	52,0	1,6	Unguía, Chocó
11074	2020/05/10	08:33:00	3,968	-76,502	66,0	1,6	Calima (El Darién), Valle del Cauca
11075	2020/05/10	08:44:21	12,036	-81,466	4,0	2,6	Mar Caribe
11076	2020/05/10	08:47:39	6,849	-73,201	140,0	1,7	Zapatoca, Santander
11077	2020/05/10	08:58:26	5,286	-76,457	45,0	1,5	Tadó, Chocó

N	FECHA	H:M:S	LAT	LON	Z	M	UBICACIÓN
11078	2020/05/10	09:26:46	6,58	-73,519	118,0	2,0	El Carmen, Santander
11079	2020/05/10	09:38:18	5,105	-75,678	18,0	1,2	Palestina, Caldas
11080	2020/05/10	09:50:15	6,381	-73,595	108,0	2,0	Santa Helena del Opón, Santander
11081	2020/05/10	10:24:39	2,933	-74,754	4,0	1,9	Uribe, Meta
11082	2020/05/10	10:43:57	2,35	-75,353	24,0	1,1	Algeciras, Huila
11083	2020/05/10	10:53:32	6,847	-73,195	137,0	1,8	Zapatoca, Santander
11084	2020/05/10	11:27:16	10,16	-73,571	0,0	1,6	Valledupar, Cesar
11085	2020/05/10	11:29:33	5,254	-77,532	44,0	1,8	Océano Pacifico
11086	2020/05/10	11:43:07	6,79	-73,166	144,0	1,9	Los Santos, Santander
11087	2020/05/10	11:49:59	6,357	-73,631	107,0	1,9	Santa Helena del Opón, Santander
11088	2020/05/10	11:51:50	6,853	-73,176	147,0	1,6	Zapatoca, Santander
11089	2020/05/10	12:02:19	2,698	-76,532	109,0	1,3	Piendamó, Cauca
11090	2020/05/10	12:06:44	8,732	-73,916	79,0	1,8	El Peñón, Bolívar
11091	2020/05/10	12:23:54	5,142	-76,069	105,0	1,6	Pueblo Rico, Risaralda
11092	2020/05/10	12:42:54	3,414	-74,146	0,0	2,2	Mesetas, Meta
11093	2020/05/10	12:44:34	6,78	-73,184	145,0	1,6	Los Santos, Santander
11094	2020/05/10	12:50:53	3,4	-76,143	4,0	1,5	Pradera, Valle del Cauca
11095	2020/05/10	12:51:38	6,789	-72,15	0,0	2,5	Cubará, Boyacá
11096	2020/05/10	12:59:24	6,891	-73,18	140,0	1,7	Zapatoca, Santander
11097	2020/05/10	13:17:19	6,859	-73,174	135,0	1,7	Zapatoca, Santander
11098	2020/05/10	13:20:07	6,807	-73,125	145,0	2,0	Los Santos, Santander
11099	2020/05/10	13:41:13	8,963	-73,895	28,0	2,3	El Peñón, Bolívar
11100	2020/05/10	13:42:40	6,802	-73,2	136,0	2,0	Zapatoca, Santander
11101	2020/05/10	13:49:12	1,91	-75,978	3,0	1,6	Timaná, Huila
11102	2020/05/10	14:12:45	6,147	-73,881	22,0	1,1	Bolivar, Santander
11103	2020/05/10	14:34:33	4,762	-76,159	100,0	1,6	El Cairo, Valle del Cauca
11104	2020/05/10	14:51:41	4,547	-75,483	0,0	2,3	Cajamarca, Tolima
11105	2020/05/10	16:49:15	6,704	-73,14	132,0	1,7	Jordán, Santander
11106	2020/05/10	17:43:21	3,126	-76,479	12,0	0,8	Villa Rica, Cauca
11107	2020/05/10	17:56:18	3,738	-76,416	133,0	1,5	Yotoco, Valle del Cauca
11108	2020/05/10	18:01:17	6,756	-73,214	142,0	1,6	Villanueva, Santander
11109	2020/05/10	18:06:49	6,078	-74,725	17,0	1,2	Puerto Nare, Antioquia
11110	2020/05/10	19:12:57	4,996	-74,817	18,0	1,0	Armero (Guayabal), Tolima
11111	2020/05/10	19:26:09	6,787	-73,146	144,0	2,2	Los Santos, Santander
11112	2020/05/10	19:44:36	5,765	-76,059	46,0	1,5	Ciudad Bolívar, Antioquia
11113	2020/05/10	19:58:18	6,767	-73,136	144,0	1,8	Los Santos, Santander
11114	2020/05/10	20:21:57	6,395	-76,618	16,0	1,9	Vigia del Fuerte, Antioquia
11115	2020/05/10	20:23:46	6,781	-73,184	144,0	1,9	Los Santos, Santander
11116	2020/05/10	21:37:29	3,445	-74,199	9,0	1,9	Mesetas, Meta
11117	2020/05/10	22:30:37	6,788	-73,164	145,0	1,7	Los Santos, Santander
11118	2020/05/10	22:40:17	7,373	-73,195	125,0	1,9	Rionegro, Santander
11119	2020/05/10	23:09:59	2,522	-77,398	37,0	4,1	Timbiquí, Cauca
11120	2020/05/10	23:19:04	3,509	-75,463	24,0	1,0	Chaparral, Tolima
11121	2020/05/10	23:36:20	6,851	-73,102	144,0	1,8	Los Santos, Santander
11122	2020/05/10	23:38:16	6,784	-73,161	133,0	1,6	Los Santos, Santander
11123	2020/05/11	00:09:07	0,412	-77,365	0,0	2,2	Ipiales, Nariño

N	FECHA	H:M:S	LAT	LON	Z	M	UBICACIÓN
11124	2020/05/11	00:16:32	6,795	-73,132	154,0	1,7	Los Santos, Santander
11125	2020/05/11	00:37:38	6,982	-76,163	0,0	2,8	Dabeiba, Antioquia
11126	2020/05/11	00:43:41	6,632	-73,243	130,0	1,9	Barichara, Santander
11127	2020/05/11	01:21:43	6,975	-76,256	0,0	1,6	Dabeiba, Antioquia
11128	2020/05/11	01:50:31	7,417	-73,173	133,0	1,5	Rionegro, Santander
11129	2020/05/11	03:00:40	6,809	-73,182	141,0	1,6	Los Santos, Santander
11130	2020/05/11	03:02:04	6,81	-73,065	149,0	1,5	Los Santos, Santander
11131	2020/05/11	03:05:59	3,798	-75,674	3,0	1,1	Chaparral, Tolima
11132	2020/05/11	03:16:09	2,012	-77,276	109,0	1,3	Balboa, Cauca
11133	2020/05/11	04:04:17	3,465	-74,229	0,0	2,5	Mesetas, Meta
11134	2020/05/11	04:25:26	11,704	-71,574	7,0	2,7	Cerca de la Costa de Venezuela
11135	2020/05/11	04:30:52	5,53	-76,948	14,0	1,9	Rio Quito (Paimadó), Chocó
11136	2020/05/11	05:01:30	6,521	-74,094	21,0	1,7	Cimitarra, Santander
11137	2020/05/11	05:02:49	6,785	-76,811	66,0	2,6	Murindó, Antioquia
11138	2020/05/11	05:14:11	6,82	-73,221	143,0	1,6	Zapatoca, Santander
11139	2020/05/11	06:02:42	3,468	-74,204	9,0	1,8	Mesetas, Meta
11140	2020/05/11	06:11:23	5,42	-73,81	137,0	1,2	Susa, Cundinamarca
11141	2020/05/11	06:16:21	6,893	-76,116	0,0	1,7	Uramita, Antioquia
11142	2020/05/11	06:17:00	5,626	-73,982	106,0	1,8	Pauna, Boyacá
11143	2020/05/11	06:35:35	3,443	-74,165	3,0	1,2	Mesetas, Meta
11144	2020/05/11	07:01:27	6,888	-73,19	141,0	1,5	Zapatoca, Santander
11145	2020/05/11	07:08:16	3,447	-74,13	2,0	1,7	Mesetas, Meta
11146	2020/05/11	07:17:26	6,736	-73,169	136,0	1,3	Villanueva, Santander
11147	2020/05/11	07:28:56	1,998	-75,232	4,0	1,3	Puerto Rico, Caquetá
11148	2020/05/11	07:32:20	6,804	-73,166	142,0	1,3	Los Santos, Santander
11149	2020/05/11	07:46:04	4,723	-76,238	96,0	1,4	El Cairo, Valle del Cauca
11150	2020/05/11	08:04:01	6,779	-73,109	143,0	1,1	Los Santos, Santander
11151	2020/05/11	08:36:42	3,155	-74,787	4,0	1,6	Colombia, Huila
11152	2020/05/11	08:37:41	5,246	-73,733	149,0	1,9	Cucunubá, Cundinamarca
11153	2020/05/11	09:03:24	10,088	-73,352	105,0	1,6	San Diego, Cesar
11154	2020/05/11	09:08:50	6,52	-73,599	112,0	1,3	Santa Helena del Opón, Santander
11155	2020/05/11	09:12:29	6,792	-73,149	142,0	1,5	Los Santos, Santander
11156	2020/05/11	09:34:00	11,103	-73,985	152,0	1,7	Santa Marta, Magdalena
11157	2020/05/11	09:41:20	6,782	-73,126	143,0	1,5	Los Santos, Santander
11158	2020/05/11	09:53:26	3,562	-74,414	16,0	1,7	Uribe, Meta
11159	2020/05/11	10:17:07	8,347	-73,384	119,0	1,8	Rio de Oro, Cesar
11160	2020/05/11	10:18:25	6,81	-73,214	144,0	1,5	Zapatoca, Santander
11161	2020/05/11	10:28:52	4,712	-76,253	107,0	1,3	El Cairo, Valle del Cauca
11162	2020/05/11	10:32:47	6,789	-73,169	148,0	1,4	Los Santos, Santander
11163	2020/05/11	10:35:36	3,472	-74,201	5,0	1,2	Mesetas, Meta
11164	2020/05/11	11:03:29	3,472	-74,17	0,0	0,8	Mesetas, Meta
11165	2020/05/11	11:17:03	6,802	-73,213	145,0	1,1	Zapatoca, Santander
11166	2020/05/11	11:44:38	6,825	-73,186	143,0	2,0	Zapatoca, Santander
11167	2020/05/11	12:17:09	6,788	-73,198	145,0	1,5	Los Santos, Santander
11168	2020/05/11	12:56:53	6,523	-73,598	114,0	1,2	Santa Helena del Opón, Santander
11169	2020/05/11	13:26:31	2,528	-75,413	20,0	1,3	Hobo, Huila

N	FECHA	H:M:S	LAT	LON	Z	M	UBICACIÓN
11170	2020/05/11	13:38:03	6,818	-73,2	144,0	1,5	Zapatoca, Santander
11171	2020/05/11	13:42:23	6,82	-73,177	149,0	1,6	Los Santos, Santander
11172	2020/05/11	13:44:55	6,819	-73,157	146,0	2,8	Los Santos, Santander
11173	2020/05/11	13:49:53	2,936	-74,778	9,0	1,4	Uribe, Meta
11174	2020/05/11	14:44:16	6,841	-73,188	141,0	2,3	Zapatoca, Santander
11175	2020/05/11	14:58:22	6,764	-73,176	145,0	1,6	Los Santos, Santander
11176	2020/05/11	16:12:08	6,782	-73,176	138,0	1,7	Los Santos, Santander
11177	2020/05/11	16:40:29	7,486	-73,169	127,0	1,6	El Playón, Santander
11178	2020/05/11	16:47:20	4,391	-75,704	4,0	0,9	Córdoba, Quindío
11179	2020/05/11	17:30:21	6,787	-73,171	150,0	2,2	Los Santos, Santander
11180	2020/05/11	18:05:10	6,821	-73,189	141,0	2,0	Zapatoca, Santander
11181	2020/05/11	18:25:17	6,775	-73,111	147,0	2,5	Los Santos, Santander
11182	2020/05/11	18:31:44	3,942	-76,284	114,0	1,7	Buga, Valle del Cauca
11183	2020/05/11	19:21:47	3,46	-74,208	0,0	1,4	Mesetas, Meta
11184	2020/05/11	20:31:09	6,798	-73,166	128,0	1,5	Los Santos, Santander
11185	2020/05/11	21:07:45	6,97	-77,135	11,0	2,4	Carmen del Darién (Curbaradó), Chocó
11186	2020/05/11	21:10:26	6,841	-73,19	143,0	1,7	Zapatoca, Santander
11187	2020/05/11	22:42:08	3,436	-74,22	7,0	1,7	Mesetas, Meta
11188	2020/05/11	22:47:00	6,828	-73,166	146,0	2,3	Los Santos, Santander
11189	2020/05/11	22:53:55	6,823	-73,233	141,0	1,8	Zapatoca, Santander
11190	2020/05/11	23:24:15	4,889	-79,046	25,0	2,0	Océano Pacífico
11191	2020/05/11	23:46:35	6,896	-73,421	112,0	1,7	San Vicente de Chucurí, Santander
11192	2020/05/12	00:03:19	4,424	-76,682	24,0	2,0	Istmina, Chocó
11193	2020/05/12	00:06:26	4,304	-75,649	0,0	0,7	Pijao, Quindío
11194	2020/05/12	00:14:35	4,779	-76,346	94,0	1,5	San José del Palmar, Chocó
11195	2020/05/12	00:37:15	6,079	-74,383	69,0	1,1	Bolívar, Santander
11196	2020/05/12	00:42:54	4,764	-74,817	1,0	1,4	Ambalema, Tolima
11197	2020/05/12	01:19:21	6,82	-73,178	144,0	1,8	Los Santos, Santander
11198	2020/05/12	01:49:50	4,594	-76,77	18,0	1,5	Medio San Juan (Andagoya), Chocó
11199	2020/05/12	02:17:58	3,446	-74,24	19,0	1,4	Mesetas, Meta
11200	2020/05/12	02:24:59	4,617	-76,335	2,0	1,0	Sipí, Chocó
11201	2020/05/12	02:30:28	6,803	-73,169	139,0	1,5	Los Santos, Santander
11202	2020/05/12	02:37:18	6,854	-73,16	148,0	1,6	Los Santos, Santander
11203	2020/05/12	02:49:08	6,828	-73,178	146,0	2,6	Zapatoca, Santander
11204	2020/05/12	02:56:33	3,662	-74,367	18,0	1,4	Uribe, Meta
11205	2020/05/12	02:57:52	2,116	-75,985	4,0	1,0	Tarqui, Huila
11206	2020/05/12	03:27:57	6,783	-73,155	150,0	1,5	Los Santos, Santander
11207	2020/05/12	03:32:05	6,818	-73,184	139,0	1,7	Zapatoca, Santander
11208	2020/05/12	03:34:37	6,828	-73,194	144,0	1,5	Zapatoca, Santander
11209	2020/05/12	03:53:31	6,803	-73,18	137,0	1,7	Los Santos, Santander
11210	2020/05/12	04:09:32	6,83	-73,209	144,0	1,7	Zapatoca, Santander
11211	2020/05/12	04:32:47	5,624	-73,882	136,0	1,5	Caldas, Boyacá
11212	2020/05/12	04:38:31	6,839	-73,187	148,0	1,9	Zapatoca, Santander
11213	2020/05/12	05:34:22	6,82	-73,198	147,0	1,3	Zapatoca, Santander
11214	2020/05/12	05:41:46	6,923	-73,106	146,0	1,2	Girón, Santander
11215	2020/05/12	06:14:08	6,804	-73,184	148,0	1,6	Los Santos, Santander

N	FECHA	H:M:S	LAT	LON	Z	M	UBICACIÓN
11216	2020/05/12	06:34:08	6,806	-76,807	86,0	2,1	Murindó, Antioquia
11217	2020/05/12	06:48:40	6,884	-73,142	150,0	4,7	Los Santos, Santander
11218	2020/05/12	07:08:56	6,83	-73,201	141,0	1,5	Zapatoca, Santander
11219	2020/05/12	07:12:00	4,781	-76,409	91,0	1,9	San José del Palmar, Chocó
11220	2020/05/12	07:27:05	6,83	-73,174	145,0	2,3	Los Santos, Santander
11221	2020/05/12	07:43:47	6,841	-73,214	147,0	1,4	Zapatoca, Santander
11222	2020/05/12	08:19:50	6,822	-73,185	144,0	1,9	Zapatoca, Santander
11223	2020/05/12	08:47:16	5,146	-73,026	3,0	1,7	Páez, Boyacá
11224	2020/05/12	08:55:26	6,81	-73,199	137,0	1,1	Zapatoca, Santander
11225	2020/05/12	09:02:44	6,844	-73,214	139,0	1,3	Zapatoca, Santander
11226	2020/05/12	09:03:51	3,714	-77,061	30,0	1,4	Buenaventura, Valle del Cauca
11227	2020/05/12	09:06:47	6,79	-73,18	136,0	1,3	Los Santos, Santander
11228	2020/05/12	09:15:40	6,783	-73,184	140,0	1,4	Los Santos, Santander
11229	2020/05/12	09:26:43	5,277	-73,715	150,0	1,7	Lenguazaque, Cundinamarca
11230	2020/05/12	09:28:57	5,591	-74,083	106,0	1,1	Maripí, Boyacá
11231	2020/05/12	09:31:06	6,833	-73,202	144,0	1,6	Zapatoca, Santander
11232	2020/05/12	09:54:18	6,833	-73,2	148,0	2,2	Zapatoca, Santander
11233	2020/05/12	10:07:46	6,847	-73,178	145,0	1,4	Zapatoca, Santander
11234	2020/05/12	10:14:38	6,852	-73,189	146,0	1,4	Zapatoca, Santander
11235	2020/05/12	10:17:51	4,099	-76,22	141,0	1,2	Tuluá, Valle del Cauca
11236	2020/05/12	10:28:57	5,893	-73,643	126,0	1,3	Puente Nacional, Santander
11237	2020/05/12	10:30:29	6,778	-73,181	139,0	1,2	Los Santos, Santander
11238	2020/05/12	10:55:34	6,836	-73,248	143,0	1,8	Zapatoca, Santander
11239	2020/05/12	11:51:21	4,629	-76,357	118,0	1,7	Sipí, Chocó
11240	2020/05/12	11:53:16	4,493	-76,844	20,0	1,7	Istmina, Chocó
11241	2020/05/12	13:19:35	6,799	-73,207	146,0	1,3	Zapatoca, Santander
11242	2020/05/12	13:42:13	6,807	-73,198	149,0	1,6	Zapatoca, Santander
11243	2020/05/12	14:12:09	4,312	-76,271	125,0	2,4	Bolívar, Valle del Cauca
11244	2020/05/12	14:29:12	6,825	-73,291	141,0	1,7	Zapatoca, Santander
11245	2020/05/12	14:46:13	8,314	-72,329	0,0	2,3	Venezuela
11246	2020/05/12	15:10:02	6,415	-76,489	3,0	1,6	Úrrao, Antioquia
11247	2020/05/12	15:22:43	3,471	-74,216	0,0	1,6	Mesetas, Meta
11248	2020/05/12	16:18:05	4,345	-75,793	140,0	1,4	Caicedonia, Valle del Cauca
11249	2020/05/12	16:25:29	6,793	-73,191	141,0	1,6	Los Santos, Santander
11250	2020/05/12	16:26:39	10,29	-73,005	112,0	1,9	La Paz, Cesar
11251	2020/05/12	16:32:23	6,992	-76,147	0,0	1,5	Dabeiba, Antioquia
11252	2020/05/12	16:59:52	4,68	-75,965	120,0	1,6	Cartago, Valle del Cauca
11253	2020/05/12	16:59:56	5,157	-75,492	2,0	0,9	Neira, Caldas
11254	2020/05/12	17:37:29	6,796	-73,14	148,0	3,5	Los Santos, Santander
11255	2020/05/12	17:58:26	6,782	-73,088	147,0	2,4	Los Santos, Santander
11256	2020/05/12	18:05:57	6,843	-73,188	140,0	2,3	Zapatoca, Santander
11257	2020/05/12	18:29:09	6,82	-73,184	136,0	1,5	Zapatoca, Santander
11258	2020/05/12	19:05:27	5,41	-73,799	133,0	2,1	Fúquene, Cundinamarca
11259	2020/05/12	20:39:20	6,61	-73,058	0,0	1,1	Curití, Santander
11260	2020/05/12	20:45:07	6,941	-76,201	3,0	1,7	Uramita, Antioquia
11261	2020/05/12	20:51:12	3,432	-74,226	2,0	1,4	Mesetas, Meta

N	FECHA	H:M:S	LAT	LON	Z	M	UBICACIÓN
11262	2020/05/12	20:54:26	6,095	-73,908	24,0	1,3	El Peñón, Santander
11263	2020/05/12	21:33:10	3,315	-74,38	22,0	1,2	Uribe, Meta
11264	2020/05/12	21:53:45	4,768	-76,214	102,0	2,9	El Cairo, Valle del Cauca
11265	2020/05/12	21:56:00	3,296	-74,412	19,0	1,3	Uribe, Meta
11266	2020/05/12	22:27:02	5,66	-73,922	105,0	1,8	Briceño, Boyacá
11267	2020/05/12	22:31:51	4,08	-76,362	8,0	1,2	Riofrío, Valle del Cauca
11268	2020/05/12	23:01:36	4,769	-76,147	99,0	1,9	Argelia, Valle del Cauca
11269	2020/05/12	23:48:22	2,096	-75,689	10,0	1,7	Garzón, Huila
11270	2020/05/13	00:27:29	6,799	-73,114	147,0	2,5	Los Santos, Santander
11271	2020/05/13	00:46:16	10,065	-73,892	18,0	1,5	El Copey, Cesar
11272	2020/05/13	01:36:31	7,04	-72,985	178,0	2,3	Piedecuesta, Santander
11273	2020/05/13	01:42:54	6,838	-73,174	147,0	2,5	Zapatoca, Santander
11274	2020/05/13	02:22:41	6,816	-73,172	151,0	1,7	Los Santos, Santander
11275	2020/05/13	02:27:29	4,578	-75,511	151,0	2,0	Salento, Quindío
11276	2020/05/13	02:41:48	6,799	-73,158	147,0	1,9	Los Santos, Santander
11277	2020/05/13	02:59:36	5,716	-76,067	45,0	2,1	Betania, Antioquia
11278	2020/05/13	03:02:47	3,374	-74,311	0,0	2,3	Uribe, Meta
11279	2020/05/13	03:09:33	7,666	-73,407	5,0	1,5	La Esperanza, Norte de Santander
11280	2020/05/13	03:36:12	3,433	-74,67	17,0	1,8	Colombia, Huila
11281	2020/05/13	03:37:20	6,77	-73,103	142,0	1,6	Los Santos, Santander
11282	2020/05/13	04:12:05	2,611	-76,636	2,0	0,2	Cajibío, Cauca
11283	2020/05/13	04:12:25	6,815	-73,211	145,0	1,8	Zapatoca, Santander
11284	2020/05/13	04:32:28	7,111	-76,164	0,0	1,7	Dabeiba, Antioquia
11285	2020/05/13	04:37:17	6,972	-76,611	20,0	2,0	Murindó, Antioquia
11286	2020/05/13	04:43:51	6,32	-73,639	115,0	1,4	Santa Helena del Opón, Santander
11287	2020/05/13	05:00:31	1,942	-76,061	2,0	0,7	Pitalito, Huila
11288	2020/05/13	05:32:13	6,911	-73,21	135,0	1,2	Zapatoca, Santander
11289	2020/05/13	05:40:51	3,443	-74,203	6,0	1,1	Mesetas, Meta
11290	2020/05/13	05:56:14	6,804	-73,176	136,0	1,3	Los Santos, Santander
11291	2020/05/13	06:10:33	1,884	-76,222	2,0	1,2	Isnos, Huila
11292	2020/05/13	06:23:36	9,577	-74,518	48,0	1,3	Plato, Magdalena
11293	2020/05/13	06:28:29	3,104	-76,5	126,0	0,9	Santander de Quilichao, Cauca
11294	2020/05/13	06:43:36	1,934	-75,952	11,0	1,5	Timaná, Huila
11295	2020/05/13	06:45:07	3,878	-76,276	134,0	0,9	Buga, Valle del Cauca
11296	2020/05/13	07:22:40	12,078	-81,538	19,0	3,1	Mar Caribe
11297	2020/05/13	07:30:48	5,662	-78,119	16,0	1,7	Océano Pacífico
11298	2020/05/13	07:50:19	3,417	-74,153	0,0	1,0	Mesetas, Meta
11299	2020/05/13	08:16:54	6,808	-73,175	149,0	1,5	Los Santos, Santander
11300	2020/05/13	08:25:03	6,719	-73,612	109,0	1,1	El Carmen, Santander
11301	2020/05/13	08:37:19	6,752	-73,148	144,0	1,6	Los Santos, Santander
11302	2020/05/13	08:39:03	6,779	-73,179	134,0	1,3	Los Santos, Santander
11303	2020/05/13	08:44:35	3,587	-74,406	16,0	1,6	Uribe, Meta
11304	2020/05/13	09:02:16	6,818	-73,236	139,0	1,2	Zapatoca, Santander
11305	2020/05/13	09:17:48	6,856	-73,16	143,0	1,4	Los Santos, Santander
11306	2020/05/13	09:26:25	6,757	-73,184	141,0	1,4	Los Santos, Santander
11307	2020/05/13	09:31:43	5,946	-73,84	103,0	1,1	Sucre, Santander

N	FECHA	H:M:S	LAT	LON	Z	M	UBICACIÓN
11308	2020/05/13	09:41:58	4,47	-76,751	24,0	2,1	Istmina, Chocó
11309	2020/05/13	09:51:20	4,495	-76,261	125,0	2,1	El Dovio, Valle del Cauca
11310	2020/05/13	09:56:24	6,839	-73,184	146,0	1,5	Zapatoca, Santander
11311	2020/05/13	10:10:03	2,804	-76,623	122,0	1,3	Morales, Cauca
11312	2020/05/13	10:42:50	2,43	-75,556	0,0	1,1	Gigante, Huila
11313	2020/05/13	10:49:20	5,938	-74,289	5,0	1,3	Puerto Boyacá, Boyacá
11314	2020/05/13	11:05:16	2,088	-78,329	80,0	2,3	Olaya Herrera (Bocas de Satinga), Nariño
11315	2020/05/13	11:21:44	5,59	-73,884	130,0	1,6	Caldas, Boyacá
11316	2020/05/13	11:33:53	3,407	-74,126	5,0	1,4	Mesetas, Meta
11317	2020/05/13	12:12:18	6,816	-73,21	141,0	1,6	Zapatoca, Santander
11318	2020/05/13	12:42:00	6,76	-73,236	146,0	1,3	Zapatoca, Santander
11319	2020/05/13	12:58:34	6,797	-73,177	147,0	1,6	Los Santos, Santander
11320	2020/05/13	14:06:03	6,784	-73,176	139,0	1,6	Los Santos, Santander
11321	2020/05/13	14:37:05	2,939	-74,732	4,0	2,2	Uribe, Meta
11322	2020/05/13	14:57:40	6,749	-73,182	146,0	1,6	Villanueva, Santander
11323	2020/05/13	15:28:37	7,3	-77,327	23,0	2,6	Riosucio, Chocó
11324	2020/05/13	15:33:33	2,879	-78,139	8,0	1,5	Océano Pacífico
11325	2020/05/13	15:41:35	10,247	-73,854	60,0	2,2	El Copey, Cesar
11326	2020/05/13	15:48:46	6,824	-73,172	133,0	1,7	Los Santos, Santander
11327	2020/05/13	15:55:11	6,901	-73,241	129,0	1,6	Betulia, Santander
11328	2020/05/13	16:05:41	7,294	-76,209	8,0	2,3	Ituango, Antioquia
11329	2020/05/13	16:50:34	6,791	-73,128	149,0	2,7	Los Santos, Santander
11330	2020/05/13	17:11:49	6,744	-73,168	147,0	1,7	Los Santos, Santander
11331	2020/05/13	17:18:44	6,546	-74,72	12,0	0,9	Maceo, Antioquia
11332	2020/05/13	17:30:16	1,724	-77,442	23,0	1,3	Policarpa, Nariño
11333	2020/05/13	17:41:25	4,632	-76,645	24,0	2,5	Sipí, Chocó
11334	2020/05/13	18:19:26	6,805	-73,188	146,0	1,6	Los Santos, Santander
11335	2020/05/13	18:26:40	6,853	-73,203	129,0	1,6	Zapatoca, Santander
11336	2020/05/13	18:44:27	7,402	-73,206	133,0	1,8	Rionegro, Santander
11337	2020/05/13	18:58:28	6,902	-73,415	106,0	1,7	San Vicente de Chucurí, Santander
11338	2020/05/13	19:07:01	6,808	-73,142	147,0	2,9	Los Santos, Santander
11339	2020/05/13	19:21:27	5,592	-74,085	108,0	2,1	Maripí, Boyacá
11340	2020/05/13	19:27:29	7,365	-77,152	27,0	3,2	Riosucio, Chocó
11341	2020/05/13	20:46:39	6,519	-73,196	0,0	1,1	Pinchote, Santander
11342	2020/05/13	21:01:27	7,253	-76,226	9,0	1,4	Ituango, Antioquia
11343	2020/05/13	23:06:44	5,21	-76,104	60,0	1,3	Pueblo Rico, Risaralda
11344	2020/05/13	23:16:24	6,391	-73,931	30,0	1,3	Cimitarra, Santander
11345	2020/05/13	23:46:48	6,779	-73,125	147,0	1,7	Los Santos, Santander
11346	2020/05/14	00:09:33	6,796	-73,166	146,0	1,5	Los Santos, Santander
11347	2020/05/14	01:24:19	6,868	-73,184	147,0	1,6	Zapatoca, Santander
11348	2020/05/14	01:33:16	2,875	-74,727	4,0	1,8	San Vicente del Caguán, Caquetá
11349	2020/05/14	01:38:52	5,8	-75,923	46,0	0,6	Hispania, Antioquia
11350	2020/05/14	01:45:37	6,832	-73,168	145,0	2,5	Los Santos, Santander
11351	2020/05/14	02:03:14	10,011	-72,96	0,0	2,9	Agustín Codazzi, Cesar
11352	2020/05/14	02:06:36	9,953	-72,905	0,0	1,7	Venezuela
11353	2020/05/14	02:10:28	1,571	-78,149	88,0	2,0	Barbacoas, Nariño

N	FECHA	H:M:S	LAT	LON	Z	M	UBICACIÓN
11354	2020/05/14	02:24:28	1,951	-74,367	5,0	1,2	La Macarena, Meta
11355	2020/05/14	02:30:38	6,802	-73,184	146,0	1,4	Los Santos, Santander
11356	2020/05/14	02:31:59	1,912	-75,97	30,0	0,9	Timaná, Huila
11357	2020/05/14	02:34:30	4,699	-76,253	112,0	2,5	El Cairo, Valle del Cauca
11358	2020/05/14	02:44:45	6,818	-73,174	146,0	1,5	Los Santos, Santander
11359	2020/05/14	03:00:35	3,345	-77,516	42,0	1,2	Océano Pacífico
11360	2020/05/14	03:06:52	6,982	-76,565	25,0	1,6	Murindó, Antioquia
11361	2020/05/14	03:13:42	6,926	-73,149	147,0	1,7	Girón, Santander
11362	2020/05/14	03:27:08	6,773	-73,158	141,0	2,5	Los Santos, Santander
11363	2020/05/14	03:35:36	9,843	-72,993	0,0	1,4	Becerrill, Cesar
11364	2020/05/14	03:45:15	7,744	-73,227	135,0	1,9	La Esperanza, Norte de Santander
11365	2020/05/14	03:57:02	4,772	-76,165	100,0	2,4	El Cairo, Valle del Cauca
11366	2020/05/14	04:08:39	6,26	-73,771	106,0	1,6	Landázuri, Santander
11367	2020/05/14	04:26:09	6,816	-73,158	148,0	1,2	Los Santos, Santander
11368	2020/05/14	04:37:58	6,532	-73,501	119,0	2,2	El Carmen, Santander
11369	2020/05/14	05:28:53	4,589	-76,991	65,0	2,3	Istmina, Chocó
11370	2020/05/14	05:31:24	5,78	-75,944	54,0	1,3	Betania, Antioquia
11371	2020/05/14	05:31:30	3,435	-74,218	7,0	1,2	Mesetas, Meta
11372	2020/05/14	05:50:47	6,85	-73,189	146,0	1,3	Zapatoca, Santander
11373	2020/05/14	06:12:51	3,39	-74,566	22,0	0,9	Uribe, Meta
11374	2020/05/14	06:17:32	3,467	-74,191	0,0	1,9	Mesetas, Meta
11375	2020/05/14	06:33:05	6,782	-73,184	138,0	1,3	Los Santos, Santander
11376	2020/05/14	06:47:47	10,754	-73,394	85,0	1,1	Valledupar, Cesar
11377	2020/05/14	06:47:49	5,876	-77,287	60,0	1,7	Nuquí, Chocó
11378	2020/05/14	07:02:57	6,926	-74,716	38,0	0,7	Remedios, Antioquia
11379	2020/05/14	08:24:20	6,971	-73,638	101,0	1,2	San Vicente de Chucurí, Santander
11380	2020/05/14	08:52:12	6,794	-73,173	148,0	1,2	Los Santos, Santander
11381	2020/05/14	09:13:24	6,83	-73,192	145,0	2,8	Zapatoca, Santander
11382	2020/05/14	09:28:21	5,276	-73,756	144,0	1,7	Cucunubá, Cundinamarca
11383	2020/05/14	10:07:11	6,794	-73,19	140,0	2,0	Los Santos, Santander
11384	2020/05/14	10:25:25	4,179	-76,827	36,0	1,4	El Litoral del San Juan (Docordó), Chocó
11385	2020/05/14	10:45:59	6,822	-73,155	141,0	1,9	Los Santos, Santander
11386	2020/05/14	10:51:11	4,564	-76,295	116,0	1,4	Versalles, Valle del Cauca
11387	2020/05/14	11:02:09	5,265	-73,745	148,0	1,3	Cucunubá, Cundinamarca
11388	2020/05/14	11:58:23	6,814	-73,204	144,0	1,6	Zapatoca, Santander
11389	2020/05/14	11:59:05	2,946	-77,78	57,0	1,5	Océano Pacífico
11390	2020/05/14	12:07:11	2,968	-74,767	4,0	2,4	Uribe, Meta
11391	2020/05/14	12:25:32	6,875	-73,199	145,0	1,7	Zapatoca, Santander
11392	2020/05/14	13:54:46	10,075	-73,754	84,0	1,3	Valledupar, Cesar
11393	2020/05/14	14:21:58	4,452	-76,414	116,0	1,6	Bolívar, Valle del Cauca
11394	2020/05/14	14:32:35	6,694	-73,223	145,0	1,7	Barichara, Santander
11395	2020/05/14	14:34:38	6,741	-73,101	143,0	1,8	Los Santos, Santander
11396	2020/05/14	15:17:13	6,893	-73,146	135,0	1,6	Los Santos, Santander
11397	2020/05/14	15:20:58	6,83	-73,245	141,0	1,7	Zapatoca, Santander
11398	2020/05/14	15:22:21	7,75	-73,201	114,0	2,0	La Esperanza, Norte de Santander
11399	2020/05/14	16:10:28	6,833	-73,188	142,0	2,0	Zapatoca, Santander

N	FECHA	H:M:S	LAT	LON	Z	M	UBICACIÓN
11400	2020/05/14	16:25:02	3,408	-74,185	5,0	1,4	Mesetas, Meta
11401	2020/05/14	16:30:50	5,26	-73,757	147,0	2,2	Cucunubá, Cundinamarca
11402	2020/05/14	17:01:06	6,807	-73,142	130,0	1,7	Los Santos, Santander
11403	2020/05/14	18:36:03	5,246	-74,004	121,0	1,7	Tausa, Cundinamarca
11404	2020/05/14	18:40:55	6,813	-73,18	141,0	3,4	Los Santos, Santander
11405	2020/05/14	19:39:45	4,22	-75,717	17,0	0,7	Génova, Quindío
11406	2020/05/14	20:21:17	5,368	-73,558	163,0	2,4	Ventaquemada, Boyacá
11407	2020/05/14	20:34:49	6,797	-73,114	142,0	2,2	Los Santos, Santander
11408	2020/05/14	21:07:15	7,338	-75,58	14,0	2,6	Ituango, Antioquia
11409	2020/05/14	21:17:30	5,601	-74,374	82,0	1,3	Yacopí, Cundinamarca
11410	2020/05/14	21:24:32	2,755	-76,922	108,0	1,4	El Tambo, Cauca
11411	2020/05/14	22:06:35	9,945	-72,872	2,0	1,8	Venezuela
11412	2020/05/14	22:20:10	7,657	-73,167	142,0	2,2	Cáchira, Norte de Santander
11413	2020/05/14	22:50:44	2,118	-73,477	0,0	1,8	San José del Guaviare, Guaviare
11414	2020/05/14	23:00:56	6,954	-73,222	136,0	1,6	Girón, Santander
11415	2020/05/14	23:08:39	2,193	-73,481	1,0	1,9	San José del Guaviare, Guaviare
11416	2020/05/14	23:09:46	6,108	-73,871	95,0	1,5	El Peñón, Santander
11417	2020/05/14	23:32:01	6,811	-73,181	147,0	1,6	Los Santos, Santander
11418	2020/05/14	23:42:00	3,766	-77,357	14,0	1,3	Océano Pacífico
11419	2020/05/14	23:55:50	6,149	-76,958	45,0	2,0	Quibdó, Chocó
11420	2020/05/15	00:00:11	2,268	-75,728	7,0	1,4	Agrado, Huila
11421	2020/05/15	00:32:43	6,794	-73,139	147,0	1,9	Los Santos, Santander
11422	2020/05/15	00:47:08	8,84	-73,312	104,0	1,7	El Carmen, Norte de Santander
11423	2020/05/15	00:55:54	6,834	-73,162	146,0	2,2	Los Santos, Santander
11424	2020/05/15	01:16:45	6,894	-73,181	145,0	2,3	Girón, Santander
11425	2020/05/15	01:16:54	4,599	-76,445	85,0	1,4	Sipí, Chocó
11426	2020/05/15	01:28:33	6,789	-73,195	149,0	1,4	Los Santos, Santander
11427	2020/05/15	01:33:43	2,406	-75,55	20,0	0,8	Gigante, Huila
11428	2020/05/15	02:01:31	6,813	-73,178	144,0	1,8	Los Santos, Santander
11429	2020/05/15	02:25:10	4,794	-76,174	100,0	1,2	El Cairo, Valle del Cauca
11430	2020/05/15	02:45:38	6,702	-73,632	98,0	1,9	El Carmen, Santander
11431	2020/05/15	03:19:26	6,941	-76,244	0,0	1,2	Dabeiba, Antioquia
11432	2020/05/15	03:28:58	6,801	-73,151	141,0	1,4	Los Santos, Santander
11433	2020/05/15	03:41:42	5,413	-73,723	150,0	1,4	Guachetá, Cundinamarca
11434	2020/05/15	04:31:17	6,736	-73,332	134,0	1,4	Galán, Santander
11435	2020/05/15	04:40:53	4,754	-76,116	101,0	1,2	Ansermanuevo, Valle del Cauca
11436	2020/05/15	04:46:04	5,461	-73,814	139,0	1,2	Susa, Cundinamarca
11437	2020/05/15	05:02:48	6,839	-73,216	146,0	1,6	Zapatoca, Santander
11438	2020/05/15	05:21:17	6,972	-73,222	138,0	1,3	Girón, Santander
11439	2020/05/15	05:35:59	6,834	-73,194	140,0	1,5	Zapatoca, Santander
11440	2020/05/15	06:30:01	6,842	-73,193	141,0	1,6	Zapatoca, Santander
11441	2020/05/15	06:40:43	5,632	-73,753	124,0	1,4	Chiquinquirá, Boyacá
11442	2020/05/15	06:59:36	6,725	-73,2	149,0	1,5	Villanueva, Santander
11443	2020/05/15	07:14:40	6,779	-73,201	141,0	1,4	Zapatoca, Santander
11444	2020/05/15	07:17:20	4,28	-76,625	91,0	1,2	El Litoral del San Juan (Docordó), Chocó
11445	2020/05/15	08:04:18	6,875	-73,352	122,0	2,0	San Vicente de Chucurí, Santander

N	FECHA	H:M:S	LAT	LON	Z	M	UBICACIÓN
11446	2020/05/15	08:19:08	8,075	-73,678	88,0	1,5	Aguachica, Cesar
11447	2020/05/15	08:39:09	2,084	-75,696	21,0	0,7	Garzón, Huila
11448	2020/05/15	08:52:21	7,439	-73,445	109,0	1,7	Sabana de Torres, Santander
11449	2020/05/15	09:11:35	4,0	-76,362	129,0	2,1	Yotoco, Valle del Cauca
11450	2020/05/15	09:26:25	6,345	-73,624	111,0	1,9	Santa Helena del Opón, Santander
11451	2020/05/15	09:49:59	3,246	-76,426	48,0	1,2	Puerto Tejada, Cauca
11452	2020/05/15	09:59:20	7,19	-75,14	30,0	1,5	Anorí, Antioquia
11453	2020/05/15	10:12:51	6,786	-73,184	151,0	1,8	Los Santos, Santander
11454	2020/05/15	10:14:12	6,812	-73,227	142,0	1,3	Zapatoca, Santander
11455	2020/05/15	10:28:54	7,432	-73,204	131,0	1,8	Rionegro, Santander
11456	2020/05/15	11:06:41	2,503	-78,824	113,0	2,3	Océano Pacifico
11457	2020/05/15	11:28:04	5,814	-73,921	99,0	1,4	Florián, Santander
11458	2020/05/15	11:42:45	7,541	-72,419	0,0	1,6	Norte Colombia
11459	2020/05/15	12:00:04	7,348	-78,004	22,0	2,7	Panama
11460	2020/05/15	12:14:46	5,711	-74,72	4,0	1,3	La Dorada, Caldas
11461	2020/05/15	13:03:58	6,17	-74,166	7,0	2,0	Bolívar, Santander
11462	2020/05/15	14:31:22	6,8	-73,173	143,0	2,2	Los Santos, Santander
11463	2020/05/15	14:33:19	6,074	-73,57	125,0	1,6	San Benito, Santander
11464	2020/05/15	14:48:28	7,704	-73,737	28,0	1,7	Rionegro, Santander
11465	2020/05/15	15:06:40	4,369	-76,917	5,0	1,5	El Litoral del San Juan (Docordó), Chocó
11466	2020/05/15	15:27:54	10,525	-73,204	91,0	1,7	Valledupar, Cesar
11467	2020/05/15	15:50:54	1,826	-76,111	27,0	1,2	Pitalito, Huila
11468	2020/05/15	15:57:28	6,815	-73,259	131,0	1,5	Zapatoca, Santander
11469	2020/05/15	15:59:37	4,171	-76,81	32,0	1,9	El Litoral del San Juan (Docordó), Chocó
11470	2020/05/15	17:15:21	7,112	-76,062	0,0	1,7	Dabeiba, Antioquia
11471	2020/05/15	17:21:40	6,812	-73,118	146,0	2,1	Los Santos, Santander
11472	2020/05/15	17:25:18	4,46	-75,67	12,0	0,8	Calarcá, Quindío
11473	2020/05/15	17:55:41	6,793	-73,158	148,0	2,1	Los Santos, Santander
11474	2020/05/15	18:18:58	6,566	-73,547	111,0	2,0	El Carmen, Santander
11475	2020/05/15	18:22:28	6,816	-73,176	144,0	1,8	Los Santos, Santander
11476	2020/05/15	18:39:26	6,752	-73,21	132,0	1,7	Villanueva, Santander
11477	2020/05/15	18:43:11	6,957	-76,273	0,0	1,1	Dabeiba, Antioquia
11478	2020/05/15	19:02:55	6,654	-73,714	88,0	1,5	El Carmen, Santander
11479	2020/05/15	19:17:56	6,805	-73,176	145,0	1,6	Los Santos, Santander
11480	2020/05/15	19:46:40	6,86	-76,674	21,0	2,3	Murindó, Antioquia
11481	2020/05/15	20:09:08	6,796	-73,096	148,0	2,5	Los Santos, Santander
11482	2020/05/15	20:21:55	6,785	-73,147	142,0	1,9	Los Santos, Santander
11483	2020/05/15	20:36:14	6,858	-73,234	138,0	1,5	Zapatoca, Santander
11484	2020/05/15	20:36:48	7,746	-74,026	67,0	1,6	Simití, Bolívar
11485	2020/05/15	23:51:34	6,848	-76,278	12,0	1,4	Dabeiba, Antioquia
11486	2020/05/16	00:08:58	6,478	-73,599	110,0	1,5	Santa Helena del Opón, Santander
11487	2020/05/16	00:21:18	6,949	-76,203	0,0	1,6	Uramita, Antioquia
11488	2020/05/16	00:22:09	6,939	-76,213	0,0	1,3	Uramita, Antioquia
11489	2020/05/16	00:22:50	6,941	-75,972	0,0	2,1	Cañasgordas, Antioquia
11490	2020/05/16	00:30:20	6,823	-73,136	141,0	2,4	Los Santos, Santander
11491	2020/05/16	00:38:45	6,822	-73,162	146,0	2,2	Los Santos, Santander

N	FECHA	H:M:S	LAT	LON	Z	M	UBICACIÓN
11492	2020/05/16	01:02:08	6,657	-73,254	146,0	1,6	Barichara, Santander
11493	2020/05/16	01:49:02	3,411	-74,208	17,0	1,3	Mesetas, Meta
11494	2020/05/16	02:01:25	6,83	-76,274	8,0	1,0	Dabeiba, Antioquia
11495	2020/05/16	02:10:15	3,627	-76,956	68,0	1,1	Buenaventura, Valle del Cauca
11496	2020/05/16	02:15:56	5,826	-75,874	55,0	0,9	Hispania, Antioquia
11497	2020/05/16	02:32:06	6,798	-73,195	145,0	1,5	Los Santos, Santander
11498	2020/05/16	02:41:51	3,101	-74,526	24,0	1,2	Uribe, Meta
11499	2020/05/16	03:22:29	0,693	-77,421	2,0	2,0	Potosí, Nariño
11500	2020/05/16	03:43:59	6,81	-73,185	147,0	1,5	Zapatoca, Santander
11501	2020/05/16	03:49:47	6,69	-73,371	139,0	1,6	Galán, Santander
11502	2020/05/16	04:23:06	6,763	-73,54	102,0	1,4	El Carmen, Santander
11503	2020/05/16	04:37:43	6,833	-73,185	142,0	2,3	Zapatoca, Santander
11504	2020/05/16	04:42:48	5,462	-73,811	159,0	1,4	Susa, Cundinamarca
11505	2020/05/16	04:46:19	6,826	-73,144	138,0	1,4	Los Santos, Santander
11506	2020/05/16	04:51:22	6,809	-73,194	147,0	1,5	Zapatoca, Santander
11507	2020/05/16	05:40:18	3,536	-74,201	4,0	0,8	Mesetas, Meta
11508	2020/05/16	06:01:49	5,221	-74,705	4,0	0,7	Guaduas, Cundinamarca
11509	2020/05/16	06:21:32	6,853	-73,194	148,0	1,7	Zapatoca, Santander
11510	2020/05/16	06:34:08	6,834	-73,156	146,0	1,5	Los Santos, Santander
11511	2020/05/16	06:43:32	6,824	-73,213	144,0	2,1	Zapatoca, Santander
11512	2020/05/16	07:44:46	6,841	-73,211	143,0	2,7	Zapatoca, Santander
11513	2020/05/16	07:47:07	6,832	-73,219	143,0	1,6	Zapatoca, Santander
11514	2020/05/16	07:55:31	6,676	-73,189	142,0	1,5	Villanueva, Santander
11515	2020/05/16	08:08:04	6,805	-73,146	146,0	1,8	Los Santos, Santander
11516	2020/05/16	08:12:23	11,328	-72,392	49,0	2,0	Maicao, la Guajira
11517	2020/05/16	08:17:36	6,442	-73,758	91,0	1,4	Landázuri, Santander
11518	2020/05/16	08:23:18	1,889	-76,03	0,0	2,1	Pitalito, Huila
11519	2020/05/16	08:24:31	5,656	-74,01	115,0	1,4	Pauna, Boyacá
11520	2020/05/16	08:44:06	6,905	-76,826	30,0	1,7	Carmen del Darién (Curbaradó), Chocó
11521	2020/05/16	08:58:35	2,312	-75,761	8,0	1,0	Agrado, Huila
11522	2020/05/16	09:07:52	4,798	-77,564	40,0	1,5	Océano Pacífico
11523	2020/05/16	09:08:23	3,478	-74,157	0,0	1,1	Mesetas, Meta
11524	2020/05/16	09:10:28	4,744	-76,101	93,0	0,9	Ansermanuevo, Valle del Cauca
11525	2020/05/16	09:55:00	6,811	-73,183	148,0	2,3	Los Santos, Santander
11526	2020/05/16	11:57:15	2,571	-79,766	33,0	2,3	Océano Pacífico
11527	2020/05/16	12:18:59	3,408	-74,194	0,0	2,2	Mesetas, Meta
11528	2020/05/16	12:35:32	3,103	-74,49	19,0	0,6	Uribe, Meta
11529	2020/05/16	12:52:56	5,164	-72,966	0,0	1,9	Páez, Boyacá
11530	2020/05/16	13:17:58	4,327	-75,271	17,0	0,9	Rovira, Tolima
11531	2020/05/16	13:48:10	6,86	-73,184	144,0	2,0	Zapatoca, Santander
11532	2020/05/16	14:29:22	3,406	-74,165	6,0	1,7	Mesetas, Meta
11533	2020/05/16	14:55:45	6,865	-73,174	144,0	2,9	Zapatoca, Santander
11534	2020/05/16	15:20:13	9,051	-77,805	52,0	2,4	Cerca de la Costa de Colombia
11535	2020/05/16	15:52:39	6,806	-73,172	143,0	2,3	Los Santos, Santander
11536	2020/05/16	16:57:39	5,406	-73,774	132,0	1,8	Fúquene, Cundinamarca
11537	2020/05/16	17:16:33	6,767	-73,167	144,0	1,9	Los Santos, Santander

N	FECHA	H:M:S	LAT	LON	Z	M	UBICACIÓN
11538	2020/05/16	17:40:04	3,397	-74,154	27,0	1,3	Mesetas, Meta
11539	2020/05/16	18:06:17	7,096	-73,451	91,0	1,6	Betulia, Santander
11540	2020/05/16	18:43:17	10,461	-72,753	7,0	1,6	Venezuela
11541	2020/05/16	19:08:17	6,712	-73,148	154,0	1,6	Jordán, Santander
11542	2020/05/16	19:36:31	6,812	-73,18	146,0	4,7	Los Santos, Santander
11543	2020/05/16	20:17:00	6,989	-74,044	82,0	2,9	Yondó (Casabe), Antioquia
11544	2020/05/16	20:44:25	4,408	-76,369	127,0	1,6	Bolívar, Valle del Cauca
11545	2020/05/16	21:38:15	6,833	-73,171	148,0	2,7	Los Santos, Santander
11546	2020/05/16	21:40:12	7,166	-75,955	25,0	1,5	Ituango, Antioquia
11547	2020/05/16	22:05:41	4,079	-76,222	164,0	1,3	Tuluá, Valle del Cauca
11548	2020/05/16	22:21:55	7,201	-76,972	22,0	1,9	Carmen del Darién (Curbaradó), Chocó
11549	2020/05/16	22:54:53	6,811	-73,18	145,0	2,8	Los Santos, Santander
11550	2020/05/16	23:12:01	4,654	-76,14	95,0	1,2	Versalles, Valle del Cauca
11551	2020/05/16	23:23:24	6,82	-73,168	145,0	2,0	Los Santos, Santander
11552	2020/05/16	23:36:30	7,042	-76,518	50,0	1,5	Dabeiba, Antioquia
11553	2020/05/16	23:44:35	6,218	-73,689	51,0	1,5	Vélez, Santander
11554	2020/05/16	23:54:59	4,11	-76,834	76,0	2,4	El Litoral del San Juan (Docordó), Chocó
11555	2020/05/16	23:58:21	6,787	-73,146	144,0	2,3	Los Santos, Santander
11556	2020/05/17	00:25:53	6,804	-73,123	143,0	2,1	Los Santos, Santander
11557	2020/05/17	00:30:28	4,976	-75,98	113,0	1,3	La Celia, Risaralda
11558	2020/05/17	01:34:50	3,509	-74,25	1,0	1,2	Mesetas, Meta
11559	2020/05/17	01:56:28	2,428	-75,584	15,0	1,3	Gigante, Huila
11560	2020/05/17	02:03:44	6,801	-73,167	136,0	1,8	Los Santos, Santander
11561	2020/05/17	02:16:35	9,894	-72,99	129,0	1,8	Becerrill, Cesar
11562	2020/05/17	02:47:38	3,887	-76,357	115,0	1,3	Yotoco, Valle del Cauca
11563	2020/05/17	02:54:09	6,839	-73,151	149,0	1,6	Los Santos, Santander
11564	2020/05/17	03:05:13	2,999	-75,943	6,0	1,0	Planadas, Tolima
11565	2020/05/17	03:54:17	6,244	-74,71	5,0	1,2	Puerto Nare, Antioquia
11566	2020/05/17	04:19:10	7,63	-73,607	95,0	2,2	Rionegro, Santander
11567	2020/05/17	05:06:49	5,605	-73,841	130,0	1,4	Chiquinquirá, Boyacá
11568	2020/05/17	05:27:52	4,672	-76,874	15,0	1,7	Medio San Juan (Andagoya), Chocó
11569	2020/05/17	05:55:25	4,688	-76,574	79,0	1,4	Sipí, Chocó
11570	2020/05/17	06:01:09	6,806	-73,149	153,0	1,6	Los Santos, Santander
11571	2020/05/17	06:27:02	5,683	-74,003	112,0	1,6	Pauna, Boyacá
11572	2020/05/17	06:31:42	6,804	-73,18	143,0	2,5	Los Santos, Santander
11573	2020/05/17	06:56:55	6,802	-73,193	154,0	1,7	Zapatoca, Santander
11574	2020/05/17	07:11:02	6,773	-73,143	148,0	1,4	Los Santos, Santander
11575	2020/05/17	07:16:18	6,814	-73,158	147,0	1,7	Los Santos, Santander
11576	2020/05/17	08:15:08	2,696	-79,515	5,0	2,3	Océano Pacifico
11577	2020/05/17	08:44:15	7,201	-73,977	22,0	1,9	Yondó (Casabe), Antioquia
11578	2020/05/17	08:44:39	7,267	-73,978	7,0	2,0	Cantagallo, Bolívar
11579	2020/05/17	08:51:08	6,755	-73,176	143,0	1,6	Los Santos, Santander
11580	2020/05/17	09:41:16	6,832	-73,19	146,0	1,7	Zapatoca, Santander
11581	2020/05/17	09:47:18	2,714	-75,028	4,0	1,2	San Vicente del Caguán, Caquetá
11582	2020/05/17	09:48:54	6,807	-73,179	143,0	1,9	Los Santos, Santander
11583	2020/05/17	10:05:48	5,406	-73,819	139,0	1,4	Susa, Cundinamarca

N	FECHA	H:M:S	LAT	LON	Z	M	UBICACIÓN
11584	2020/05/17	10:07:44	6,823	-73,167	145,0	1,5	Los Santos, Santander
11585	2020/05/17	10:19:02	6,805	-73,188	144,0	1,8	Los Santos, Santander
11586	2020/05/17	11:01:08	5,02	-74,954	27,0	0,5	Armero (Guayabal), Tolima
11587	2020/05/17	12:27:09	5,273	-73,758	145,0	2,1	Cucunubá, Cundinamarca
11588	2020/05/17	12:55:03	6,704	-73,221	146,0	1,7	Barichara, Santander
11589	2020/05/17	13:45:33	6,813	-73,132	149,0	2,3	Los Santos, Santander
11590	2020/05/17	14:20:52	3,416	-74,19	6,0	1,3	Mesetas, Meta
11591	2020/05/17	14:43:07	6,867	-73,169	146,0	1,6	Los Santos, Santander
11592	2020/05/17	15:17:34	3,851	-76,222	116,0	1,2	Buga, Valle del Cauca
11593	2020/05/17	15:30:02	4,18	-75,389	10,0	1,1	Rovira, Tolima
11594	2020/05/17	15:56:07	6,838	-73,198	143,0	1,7	Zapatoca, Santander
11595	2020/05/17	15:57:34	7,423	-73,201	130,0	1,8	Rionegro, Santander
11596	2020/05/17	16:04:43	2,286	-75,306	3,0	1,4	Puerto Rico, Caquetá
11597	2020/05/17	16:54:01	10,888	-74,823	12,0	1,5	Malambo, Atlántico
11598	2020/05/17	17:02:00	10,996	-74,833	56,0	1,8	Barranquilla, Atlántico
11599	2020/05/17	17:21:39	6,822	-73,137	149,0	2,5	Los Santos, Santander
11600	2020/05/17	17:41:04	4,547	-74,854	2,0	0,8	Piedras, Tolima
11601	2020/05/17	18:15:17	6,814	-73,184	139,0	1,5	Zapatoca, Santander
11602	2020/05/17	18:38:02	6,842	-73,321	136,0	1,6	Zapatoca, Santander
11603	2020/05/17	18:53:46	6,872	-76,236	0,0	1,4	Uramita, Antioquia
11604	2020/05/17	19:13:05	10,719	-73,328	88,0	3,2	Valledupar, Cesar
11605	2020/05/17	20:49:37	2,426	-75,476	10,0	1,3	Gigante, Huila
11606	2020/05/17	21:05:45	7,007	-77,133	4,0	1,6	Carmen del Darién (Curbaradó), Chocó
11607	2020/05/17	21:49:17	6,72	-73,298	140,0	1,6	Zapatoca, Santander
11608	2020/05/17	22:01:10	5,273	-73,764	143,0	2,2	Cucunubá, Cundinamarca
11609	2020/05/17	22:11:25	8,168	-75,148	16,0	2,0	Ayapel, Córdoba
11610	2020/05/17	22:18:26	5,898	-73,898	107,0	1,8	Sucre, Santander
11611	2020/05/17	22:39:33	6,809	-73,114	148,0	2,0	Los Santos, Santander
11612	2020/05/17	22:39:43	7,262	-77,338	48,0	2,1	Riosucio, Chocó
11613	2020/05/17	23:25:03	3,423	-74,198	6,0	1,6	Mesetas, Meta
11614	2020/05/18	00:19:14	4,245	-76,81	45,0	1,3	El Litoral del San Juan (Docordó), Chocó
11615	2020/05/18	00:26:00	6,881	-73,166	147,0	1,6	Los Santos, Santander
11616	2020/05/18	00:29:59	5,24	-76,44	46,0	1,2	Río Iró (Santa Rita), Chocó
11617	2020/05/18	01:58:59	6,814	-73,154	142,0	1,6	Los Santos, Santander
11618	2020/05/18	02:39:39	6,803	-73,168	144,0	3,3	Los Santos, Santander
11619	2020/05/18	02:58:07	6,808	-73,168	141,0	3,2	Los Santos, Santander
11620	2020/05/18	03:08:34	7,814	-73,584	100,0	1,8	San Martín, Cesar
11621	2020/05/18	03:29:05	6,56	-74,454	0,0	0,9	Puerto Berrío, Antioquia
11622	2020/05/18	03:54:58	6,954	-76,229	13,0	2,4	Uramita, Antioquia
11623	2020/05/18	03:59:18	7,033	-76,267	0,0	0,9	Dabeiba, Antioquia
11624	2020/05/18	04:07:54	6,776	-73,233	145,0	1,9	Zapatoca, Santander
11625	2020/05/18	04:14:41	4,74	-76,118	115,0	1,8	Argelia, Valle del Cauca
11626	2020/05/18	04:21:44	6,689	-73,15	142,0	2,1	Villanueva, Santander
11627	2020/05/18	04:33:48	4,315	-75,091	26,0	1,1	Ibagué, Tolima
11628	2020/05/18	04:52:36	6,066	-73,861	132,0	1,4	El Peñón, Santander
11629	2020/05/18	05:03:53	4,199	-76,249	131,0	1,7	Trujillo, Valle del Cauca

N	FECHA	H:M:S	LAT	LON	Z	M	UBICACIÓN
11630	2020/05/18	05:05:17	4,581	-76,203	16,0	1,5	Versalles, Valle del Cauca
11631	2020/05/18	05:50:24	3,826	-76,71	74,0	1,5	Dagua, Valle del Cauca
11632	2020/05/18	06:00:03	2,353	-75,679	10,0	1,4	Paicol, Huila
11633	2020/05/18	06:05:11	6,326	-76,638	49,0	1,5	Vigia del Fuerte, Antioquia
11634	2020/05/18	06:07:43	5,75	-74,035	99,0	1,4	Pauna, Boyacá
11635	2020/05/18	06:08:53	4,899	-75,7	57,0	1,4	Marsella, Risaralda
11636	2020/05/18	06:18:34	6,106	-73,827	80,0	1,6	El Peñón, Santander
11637	2020/05/18	06:30:17	6,731	-73,201	141,0	1,6	Villanueva, Santander
11638	2020/05/18	06:39:53	3,894	-77,005	3,0	1,1	Buenaventura, Valle del Cauca
11639	2020/05/18	06:43:39	6,362	-77,423	14,0	1,9	Océano Pacífico
11640	2020/05/18	06:50:00	10,431	-74,639	12,0	1,5	El Piñón, Magdalena
11641	2020/05/18	06:52:33	6,84	-73,252	144,0	2,1	Zapatoca, Santander
11642	2020/05/18	07:02:49	6,775	-73,443	128,0	1,5	San Vicente de Chucurí, Santander
11643	2020/05/18	07:08:51	7,043	-73,341	132,0	1,9	Girón, Santander
11644	2020/05/18	07:31:16	5,145	-73,017	0,0	2,8	Páez, Boyacá
11645	2020/05/18	07:32:30	7,546	-76,932	97,0	2,3	Riosucio, Chocó
11646	2020/05/18	07:39:59	6,835	-73,158	138,0	1,9	Los Santos, Santander
11647	2020/05/18	07:42:30	3,824	-76,687	68,0	1,0	Dagua, Valle del Cauca
11648	2020/05/18	07:54:18	3,654	-76,748	30,0	0,8	Dagua, Valle del Cauca
11649	2020/05/18	07:59:11	6,37	-73,574	99,0	1,7	Santa Helena del Opón, Santander
11650	2020/05/18	08:04:47	6,834	-73,234	145,0	2,0	Zapatoca, Santander
11651	2020/05/18	08:14:09	3,413	-74,384	36,0	1,5	Uribe, Meta
11652	2020/05/18	08:26:44	6,814	-72,912	180,0	1,8	Guaca, Santander
11653	2020/05/18	08:35:31	6,022	-76,128	70,0	2,0	Urrao, Antioquia
11654	2020/05/18	09:10:11	5,735	-74,408	43,0	1,0	Yacopí, Cundinamarca
11655	2020/05/18	09:18:10	6,542	-73,535	114,0	2,1	El Carmen, Santander
11656	2020/05/18	09:57:26	8,772	-72,243	45,0	1,6	Venezuela
11657	2020/05/18	10:17:10	3,662	-74,995	91,0	1,1	Natagaima, Tolima
11658	2020/05/18	10:18:18	5,907	-76,22	83,0	1,4	Quibdó, Chocó
11659	2020/05/18	10:27:11	2,469	-75,456	19,0	2,4	Gigante, Huila
11660	2020/05/18	10:34:13	6,011	-73,908	101,0	1,9	Sucre, Santander
11661	2020/05/18	10:36:07	6,761	-72,864	172,0	1,8	San Andrés, Santander
11662	2020/05/18	10:56:14	6,693	-73,244	212,0	1,9	Barichara, Santander
11663	2020/05/18	11:00:19	6,963	-73,071	162,0	1,7	Piedecuesta, Santander
11664	2020/05/18	11:38:00	6,834	-73,097	149,0	2,4	Los Santos, Santander
11665	2020/05/18	12:08:16	2,592	-75,702	4,0	1,9	Tesalia, Huila
11666	2020/05/18	13:03:31	6,884	-73,296	124,0	2,2	Betulia, Santander
11667	2020/05/18	14:41:37	6,688	-73,234	139,0	1,7	Barichara, Santander
11668	2020/05/18	15:04:46	1,991	-75,997	4,0	1,5	Elías, Huila
11669	2020/05/18	15:21:12	4,174	-76,01	49,0	0,9	Bugalagrande, Valle del Cauca
11670	2020/05/18	15:26:48	6,766	-73,09	148,0	2,0	Los Santos, Santander
11671	2020/05/18	15:28:27	6,729	-73,205	135,0	1,5	Villanueva, Santander
11672	2020/05/18	16:17:15	4,257	-76,226	138,0	2,0	Trujillo, Valle del Cauca
11673	2020/05/18	16:43:35	6,745	-76,685	7,0	1,7	Murindó, Antioquia
11674	2020/05/18	16:45:48	5,67	-76,096	53,0	1,2	Bagadó, Chocó
11675	2020/05/18	17:01:01	6,822	-73,188	143,0	2,4	Zapatoca, Santander

N	FECHA	H:M:S	LAT	LON	Z	M	UBICACIÓN
11676	2020/05/18	17:27:11	9,222	-76,504	62,0	2,1	Mar Caribe
11677	2020/05/18	17:35:46	5,608	-76,536	43,0	1,4	Atrato (Yuto), Chocó
11678	2020/05/18	17:49:10	5,652	-74,685	4,0	1,5	La Dorada, Caldas
11679	2020/05/18	18:18:48	8,501	-72,948	2,0	3,0	Tibú, Norte de Santander
11680	2020/05/18	18:28:10	2,923	-74,77	7,0	1,6	Uribe, Meta
11681	2020/05/18	18:34:46	2,932	-74,778	9,0	1,6	Uribe, Meta
11682	2020/05/18	18:35:55	8,39	-71,986	0,0	2,0	Venezuela
11683	2020/05/18	19:35:31	6,81	-73,151	145,0	2,0	Los Santos, Santander
11684	2020/05/18	19:53:58	6,408	-73,658	102,0	2,3	Santa Helena del Opón, Santander
11685	2020/05/18	20:06:56	10,348	-73,354	0,0	1,8	Valledupar, Cesar
11686	2020/05/18	20:39:03	6,632	-73,269	152,0	1,4	Galán, Santander
11687	2020/05/18	20:52:11	6,28	-73,723	80,0	1,3	Vélez, Santander
11688	2020/05/18	22:00:50	4,336	-74,806	85,0	1,1	Girardot, Cundinamarca
11689	2020/05/18	22:54:43	3,96	-74,079	4,0	1,7	Guamal, Meta
11690	2020/05/18	23:01:22	6,834	-73,148	146,0	2,3	Los Santos, Santander
11691	2020/05/18	23:21:08	6,795	-73,171	146,0	1,4	Los Santos, Santander
11692	2020/05/19	00:12:46	6,821	-73,138	153,0	2,2	Los Santos, Santander
11693	2020/05/19	00:17:49	3,385	-79,264	32,0	2,4	Océano Pacífico
11694	2020/05/19	00:22:51	6,816	-73,162	145,0	2,5	Los Santos, Santander
11695	2020/05/19	01:05:16	6,821	-73,158	138,0	1,5	Los Santos, Santander
11696	2020/05/19	01:11:39	6,831	-73,21	147,0	2,3	Zapatoca, Santander
11697	2020/05/19	01:38:31	6,817	-73,201	142,0	1,7	Zapatoca, Santander
11698	2020/05/19	01:43:26	5,806	-73,866	108,0	1,5	Florián, Santander
11699	2020/05/19	02:13:12	4,721	-74,906	22,0	0,6	Venadillo, Tolima
11700	2020/05/19	02:47:37	7,134	-75,858	18,0	1,7	Ituango, Antioquia
11701	2020/05/19	02:50:57	5,92	-73,767	113,0	1,6	Sucre, Santander
11702	2020/05/19	03:19:39	3,592	-74,24	3,0	1,2	Lejanías, Meta
11703	2020/05/19	03:39:48	6,836	-73,184	147,0	1,6	Zapatoca, Santander
11704	2020/05/19	03:41:24	6,794	-73,24	140,0	1,3	Zapatoca, Santander
11705	2020/05/19	03:51:57	3,461	-74,144	3,0	1,0	Mesetas, Meta
11706	2020/05/19	04:03:03	13,479	-81,551	0,0	1,6	Mar Caribe
11707	2020/05/19	04:04:11	7,062	-72,374	0,0	1,9	Chitagá, Norte de Santander
11708	2020/05/19	04:10:51	6,492	-76,096	92,0	1,7	Urrao, Antioquia
11709	2020/05/19	04:20:18	6,794	-73,214	142,0	1,5	Zapatoca, Santander
11710	2020/05/19	04:24:27	6,083	-77,719	37,0	1,7	Océano Pacífico
11711	2020/05/19	05:13:15	4,894	-77,602	29,0	1,7	Océano Pacífico
11712	2020/05/19	05:22:09	6,804	-73,178	141,0	1,7	Los Santos, Santander
11713	2020/05/19	05:24:46	6,624	-73,188	142,0	1,6	Barichara, Santander
11714	2020/05/19	05:40:36	6,8	-73,208	144,0	1,5	Zapatoca, Santander
11715	2020/05/19	05:47:53	6,836	-73,18	147,0	2,1	Zapatoca, Santander
11716	2020/05/19	06:01:39	6,243	-73,789	97,0	1,8	Landázuri, Santander
11717	2020/05/19	06:15:40	2,426	-75,646	12,0	1,5	Paicol, Huila
11718	2020/05/19	06:21:42	6,809	-73,238	145,0	1,6	Zapatoca, Santander
11719	2020/05/19	06:52:35	6,832	-73,204	146,0	1,8	Zapatoca, Santander
11720	2020/05/19	07:07:56	6,828	-73,206	146,0	3,1	Zapatoca, Santander
11721	2020/05/19	07:19:00	5,876	-77,649	20,0	4,8	Océano Pacífico

N	FECHA	H:M:S	LAT	LON	Z	M	UBICACIÓN
11722	2020/05/19	07:30:53	6,678	-73,184	140,0	1,8	Villanueva, Santander
11723	2020/05/19	07:59:18	7,525	-73,308	102,0	1,9	Rionegro, Santander
11724	2020/05/19	08:06:54	5,935	-77,51	43,0	2,4	Océano Pacífico
11725	2020/05/19	08:16:19	3,511	-74,192	19,0	1,1	Mesetas, Meta
11726	2020/05/19	08:19:33	3,586	-76,839	58,0	2,0	Dagua, Valle del Cauca
11727	2020/05/19	08:38:54	7,046	-73,223	133,0	1,5	Lebrija, Santander
11728	2020/05/19	08:48:39	6,805	-73,183	138,0	1,5	Los Santos, Santander
11729	2020/05/19	08:52:26	6,818	-73,128	137,0	2,2	Los Santos, Santander
11730	2020/05/19	09:00:37	6,826	-73,212	139,0	1,5	Zapatoca, Santander
11731	2020/05/19	09:07:05	6,209	-77,454	63,0	1,4	Bahía Solano (Mutis), Chocó
11732	2020/05/19	09:34:25	5,782	-73,939	107,0	2,1	Florián, Santander
11733	2020/05/19	09:52:29	6,987	-73,522	99,0	1,6	San Vicente de Chucurí, Santander
11734	2020/05/19	10:15:24	6,435	-73,746	3,0	1,0	Landázuri, Santander
11735	2020/05/19	11:12:30	4,43	-75,629	11,0	0,9	Calarcá, Quindío
11736	2020/05/19	11:32:55	1,946	-76,292	1,0	0,8	San Agustín, Huila
11737	2020/05/19	12:00:42	3,475	-74,163	20,0	1,1	Mesetas, Meta
11738	2020/05/19	12:16:10	5,268	-73,762	149,0	2,1	Cucunubá, Cundinamarca
11739	2020/05/19	12:28:12	5,893	-77,599	23,0	3,4	Océano Pacífico
11740	2020/05/19	13:08:29	4,728	-74,69	22,0	1,0	Pulí, Cundinamarca
11741	2020/05/19	13:27:50	6,873	-73,229	147,0	1,7	Zapatoca, Santander
11742	2020/05/19	13:30:24	5,266	-73,728	145,0	2,6	Lenguazaque, Cundinamarca
11743	2020/05/19	13:42:51	3,145	-76,557	129,0	1,7	Jamundí, Valle del Cauca
11744	2020/05/19	13:51:30	4,61	-78,203	18,0	2,2	Océano Pacífico
11745	2020/05/19	14:38:11	5,912	-77,81	12,0	2,7	Océano Pacífico
11746	2020/05/19	15:04:29	6,828	-73,147	152,0	4,2	Los Santos, Santander
11747	2020/05/19	15:07:25	6,807	-73,191	142,0	2,5	Zapatoca, Santander
11748	2020/05/19	15:16:07	6,293	-72,368	4,0	1,8	La Salina, Casanare
11749	2020/05/19	15:34:34	5,767	-73,112	0,0	1,5	Paipa, Boyacá
11750	2020/05/19	16:03:37	6,4	-73,623	20,0	1,8	Santa Helena del Opón, Santander
11751	2020/05/19	16:09:06	6,815	-73,112	149,0	2,3	Los Santos, Santander
11752	2020/05/19	16:10:37	6,821	-73,203	144,0	1,8	Zapatoca, Santander
11753	2020/05/19	16:13:55	5,272	-74,78	24,0	1,2	Honda, Tolima
11754	2020/05/19	16:41:06	6,815	-73,184	144,0	1,7	Zapatoca, Santander
11755	2020/05/19	16:42:37	2,433	-75,574	11,0	1,6	Gigante, Huila
11756	2020/05/19	18:07:05	6,807	-73,169	148,0	1,9	Los Santos, Santander
11757	2020/05/19	18:18:38	6,791	-73,146	137,0	1,6	Los Santos, Santander
11758	2020/05/19	18:39:34	6,844	-73,164	144,0	2,4	Los Santos, Santander
11759	2020/05/19	19:11:31	6,756	-73,15	137,0	1,6	Los Santos, Santander
11760	2020/05/19	20:16:57	5,926	-73,729	115,0	1,7	Guavatá, Santander
11761	2020/05/19	20:22:59	9,868	-73,47	105,0	1,7	Agustín Codazzi, Cesar
11762	2020/05/19	20:25:41	6,805	-73,192	143,0	1,8	Zapatoca, Santander
11763	2020/05/19	20:27:02	3,977	-76,276	116,0	1,2	San Pedro, Valle del Cauca
11764	2020/05/19	20:50:53	6,085	-73,958	43,0	1,6	El Peñón, Santander
11765	2020/05/19	20:57:30	2,895	-75,651	4,0	1,3	Santa María, Huila
11766	2020/05/19	21:21:14	6,768	-73,123	145,0	1,8	Los Santos, Santander
11767	2020/05/19	21:23:23	7,159	-74,139	4,0	1,0	Cantagallo, Bolívar

N	FECHA	H:M:S	LAT	LON	Z	M	UBICACIÓN
11768	2020/05/19	21:50:38	6,79	-73,182	143,0	1,5	Los Santos, Santander
11769	2020/05/19	22:50:40	6,798	-73,124	140,0	1,4	Los Santos, Santander
11770	2020/05/19	23:06:16	3,45	-74,202	5,0	1,4	Mesetas, Meta
11771	2020/05/19	23:21:29	5,89	-73,466	141,0	2,3	Togüí, Boyacá
11772	2020/05/19	23:53:40	6,825	-73,174	147,0	2,4	Los Santos, Santander
11773	2020/05/20	00:15:34	3,922	-78,466	16,0	2,5	Océano Pacífico
11774	2020/05/20	00:34:29	6,825	-73,184	145,0	2,3	Zapatoca, Santander
11775	2020/05/20	00:40:43	6,745	-73,177	144,0	1,4	Villanueva, Santander
11776	2020/05/20	01:37:37	4,004	-76,239	112,0	1,1	San Pedro, Valle del Cauca
11777	2020/05/20	01:39:36	2,964	-74,732	19,0	1,1	Uribe, Meta
11778	2020/05/20	01:44:19	5,812	-76,029	57,0	1,3	Ciudad Bolívar, Antioquia
11779	2020/05/20	01:44:32	3,046	-76,722	118,0	1,7	Suárez, Cauca
11780	2020/05/20	01:52:29	6,818	-73,17	146,0	2,8	Los Santos, Santander
11781	2020/05/20	03:17:35	6,824	-73,146	143,0	1,6	Los Santos, Santander
11782	2020/05/20	03:27:17	6,797	-73,188	145,0	1,4	Los Santos, Santander
11783	2020/05/20	03:34:13	7,088	-76,242	0,0	1,6	Dabeiba, Antioquia
11784	2020/05/20	03:41:25	1,968	-75,936	40,0	0,8	Timaná, Huila
11785	2020/05/20	03:49:34	7,911	-76,551	16,0	1,8	Apartadó, Antioquia
11786	2020/05/20	04:17:06	6,916	-73,11	144,0	1,3	Girón, Santander
11787	2020/05/20	04:53:25	1,916	-75,983	45,0	1,0	Timaná, Huila
11788	2020/05/20	04:57:03	7,422	-73,095	147,0	1,6	Rionegro, Santander
11789	2020/05/20	05:56:07	3,323	-74,358	13,0	1,4	Uribe, Meta
11790	2020/05/20	05:57:46	6,797	-73,21	141,0	1,8	Zapatoca, Santander
11791	2020/05/20	06:13:14	5,984	-74,172	81,0	2,5	Bolívar, Santander
11792	2020/05/20	06:17:27	7,936	-72,632	0,0	1,6	El Zulia, Norte de Santander
11793	2020/05/20	06:23:59	3,587	-74,237	46,0	1,6	Lejanías, Meta
11794	2020/05/20	06:44:16	4,956	-72,271	16,0	1,7	Maní, Casanare
11795	2020/05/20	06:44:27	11,664	-72,214	136,0	2,4	Uribia, la Guajira
11796	2020/05/20	07:13:38	3,481	-74,196	15,0	1,5	Mesetas, Meta
11797	2020/05/20	07:21:06	3,453	-74,159	11,0	1,7	Mesetas, Meta
11798	2020/05/20	07:27:12	9,065	-74,017	24,0	1,5	El Banco, Magdalena
11799	2020/05/20	07:45:53	3,266	-74,397	18,0	1,2	Uribe, Meta
11800	2020/05/20	07:47:22	6,816	-73,184	140,0	2,3	Zapatoca, Santander
11801	2020/05/20	08:05:09	6,858	-73,182	147,0	1,6	Zapatoca, Santander
11802	2020/05/20	08:21:12	6,864	-73,188	137,0	2,1	Zapatoca, Santander
11803	2020/05/20	08:27:44	5,908	-75,304	174,0	1,2	La Unión, Antioquia
11804	2020/05/20	08:44:55	7,168	-73,292	133,0	1,1	Lebrija, Santander
11805	2020/05/20	08:50:44	6,811	-73,162	142,0	3,1	Los Santos, Santander
11806	2020/05/20	09:05:56	6,791	-73,196	132,0	1,8	Los Santos, Santander
11807	2020/05/20	09:08:33	7,159	-76,763	37,0	2,1	Carmen del Darién (Curbaradó), Chocó
11808	2020/05/20	09:28:22	6,588	-73,604	114,0	1,1	El Carmen, Santander
11809	2020/05/20	09:31:29	3,015	-77,946	28,0	1,5	Océano Pacífico
11810	2020/05/20	09:35:24	3,45	-74,184	12,0	1,0	Mesetas, Meta
11811	2020/05/20	10:00:24	3,472	-74,193	17,0	1,6	Mesetas, Meta
11812	2020/05/20	10:18:40	6,878	-73,379	141,0	1,8	San Vicente de Chucurí, Santander
11813	2020/05/20	10:51:36	6,824	-72,825	166,0	1,7	San Andrés, Santander

N	FECHA	H:M:S	LAT	LON	Z	M	UBICACIÓN
11814	2020/05/20	11:21:16	6,822	-73,213	146,0	2,6	Zapatoca, Santander
11815	2020/05/20	11:23:01	9,933	-74,236	55,0	1,9	Ariguaní (El Difícil), Magdalena
11816	2020/05/20	11:42:21	6,835	-73,185	147,0	1,7	Zapatoca, Santander
11817	2020/05/20	12:04:13	4,456	-76,715	28,0	1,7	Istmina, Chocó
11818	2020/05/20	12:13:57	4,302	-75,675	26,0	0,9	Pijao, Quindío
11819	2020/05/20	13:24:06	5,656	-74,009	114,0	1,6	Pauna, Boyacá
11820	2020/05/20	16:09:25	6,82	-73,198	140,0	1,9	Zapatoca, Santander
11821	2020/05/20	17:03:20	4,509	-74,475	22,0	1,4	Anapoima, Cundinamarca
11822	2020/05/20	17:22:54	6,752	-73,096	142,0	1,8	Los Santos, Santander
11823	2020/05/20	17:31:56	6,776	-73,127	139,0	1,9	Los Santos, Santander
11824	2020/05/20	17:54:28	6,812	-73,169	145,0	1,8	Los Santos, Santander
11825	2020/05/20	18:04:25	6,824	-73,204	141,0	1,9	Zapatoca, Santander
11826	2020/05/20	18:11:54	5,097	-75,9	104,0	1,3	Viterbo, Caldas
11827	2020/05/20	19:57:58	6,777	-73,144	142,0	1,7	Los Santos, Santander
11828	2020/05/20	20:30:44	3,773	-75,982	142,0	1,5	Buga, Valle del Cauca
11829	2020/05/20	20:35:54	6,8	-73,206	147,0	1,5	Zapatoca, Santander
11830	2020/05/20	20:43:03	3,737	-78,578	26,0	2,3	Océano Pacífico
11831	2020/05/20	20:50:24	6,832	-73,171	147,0	2,7	Los Santos, Santander
11832	2020/05/20	21:31:24	4,802	-77,592	23,0	1,7	Océano Pacífico
11833	2020/05/20	22:17:03	3,47	-74,203	6,0	1,3	Mesetas, Meta
11834	2020/05/20	22:55:30	4,266	-76,631	92,0	1,3	El Litoral del San Juan (Docordó), Chocó
11835	2020/05/20	23:09:42	6,814	-73,178	149,0	1,7	Los Santos, Santander
11836	2020/05/20	23:26:57	6,867	-73,343	123,0	1,3	San Vicente de Chucurí, Santander
11837	2020/05/20	23:39:59	6,79	-73,19	138,0	1,5	Los Santos, Santander
11838	2020/05/21	00:33:56	6,801	-73,191	144,0	1,5	Los Santos, Santander
11839	2020/05/21	00:39:39	8,754	-77,643	48,0	1,8	Panama-Colombia
11840	2020/05/21	00:49:43	1,955	-75,91	19,0	0,9	Timaná, Huila
11841	2020/05/21	01:18:29	6,695	-74,434	22,0	1,8	Puerto Berrío, Antioquia
11842	2020/05/21	01:21:46	5,826	-76,419	38,0	1,2	Quibdó, Chocó
11843	2020/05/21	02:02:42	4,04	-71,504	0,0	2,5	Puerto Gaitán, Meta
11844	2020/05/21	02:08:57	6,792	-73,168	147,0	1,9	Los Santos, Santander
11845	2020/05/21	02:20:14	6,817	-73,185	150,0	1,8	Zapatoca, Santander
11846	2020/05/21	02:36:19	5,324	-74,091	121,0	1,2	San Cayetano, Cundinamarca
11847	2020/05/21	03:00:23	6,86	-73,164	149,0	1,9	Los Santos, Santander
11848	2020/05/21	03:11:57	6,954	-76,283	0,0	2,1	Dabeiba, Antioquia
11849	2020/05/21	03:21:04	9,97	-72,918	3,0	1,8	Venezuela
11850	2020/05/21	03:48:01	2,005	-75,88	4,0	2,3	Timaná, Huila
11851	2020/05/21	04:07:53	3,445	-74,214	7,0	1,2	Mesetas, Meta
11852	2020/05/21	04:20:32	6,789	-73,226	144,0	2,0	Zapatoca, Santander
11853	2020/05/21	04:30:35	4,484	-77,031	22,0	1,6	Istmina, Chocó
11854	2020/05/21	05:02:47	6,503	-73,538	120,0	1,4	Simacota, Santander
11855	2020/05/21	05:10:41	6,803	-73,188	147,0	1,6	Los Santos, Santander
11856	2020/05/21	05:13:07	9,649	-73,247	1,0	1,5	Becerrill, Cesar
11857	2020/05/21	05:34:16	6,802	-73,168	140,0	2,2	Los Santos, Santander
11858	2020/05/21	05:56:51	5,862	-77,516	27,0	2,2	Océano Pacífico
11859	2020/05/21	06:01:33	3,212	-76,398	4,0	0,6	Guachene, Cauca

N	FECHA	H:M:S	LAT	LON	Z	M	UBICACIÓN
11860	2020/05/21	06:02:28	2,637	-76,698	20,0	0,6	Cajibío, Cauca
11861	2020/05/21	06:15:25	3,514	-74,578	44,0	1,4	Uribe, Meta
11862	2020/05/21	06:29:57	7,305	-74,32	4,0	1,8	San Pablo, Bolívar
11863	2020/05/21	06:43:32	9,928	-73,191	19,0	1,4	Agustín Codazzi, Cesar
11864	2020/05/21	07:29:30	4,962	-74,808	23,0	1,0	Armero (Guayabal), Tolima
11865	2020/05/21	07:35:19	3,436	-74,163	17,0	1,1	Mesetas, Meta
11866	2020/05/21	08:13:49	6,739	-72,911	177,0	1,6	Cepitá, Santander
11867	2020/05/21	08:27:39	6,975	-73,113	171,0	1,8	Piedecuesta, Santander
11868	2020/05/21	08:29:37	7,34	-77,202	31,0	1,8	Riosucio, Chocó
11869	2020/05/21	09:08:05	4,035	-76,6	65,0	1,6	El Litoral del San Juan (Docordó), Chocó
11870	2020/05/21	09:10:56	1,92	-75,824	43,0	1,2	Suaza, Huila
11871	2020/05/21	09:30:55	2,021	-75,951	7,0	1,3	Elías, Huila
11872	2020/05/21	09:33:14	3,439	-74,191	3,0	1,3	Mesetas, Meta
11873	2020/05/21	09:35:52	4,609	-82,811	0,0	4,7	Océano Pacífico
11874	2020/05/21	10:42:47	6,835	-73,237	144,0	2,0	Zapatoca, Santander
11875	2020/05/21	10:44:19	5,897	-76,65	7,0	1,8	Medio Atrato (Beté), Chocó
11876	2020/05/21	11:02:05	6,869	-73,174	148,0	2,1	Zapatoca, Santander
11877	2020/05/21	11:28:26	5,184	-74,96	50,0	1,1	Mariquita, Tolima
11878	2020/05/21	12:28:21	3,33	-74,344	13,0	1,3	Uribe, Meta
11879	2020/05/21	12:33:05	6,53	-73,675	107,0	1,6	Simacota, Santander
11880	2020/05/21	13:23:28	9,238	-74,761	70,0	1,9	Magangué, Bolívar
11881	2020/05/21	13:44:10	5,568	-74,372	88,0	1,4	Yacopí, Cundinamarca
11882	2020/05/21	14:29:13	5,706	-73,896	114,0	1,7	Briceño, Boyacá
11883	2020/05/21	15:54:13	4,774	-74,766	11,0	1,6	Beltrán, Cundinamarca
11884	2020/05/21	16:30:12	6,823	-73,148	146,0	2,0	Los Santos, Santander
11885	2020/05/21	16:34:17	6,681	-76,673	10,0	2,0	Murindó, Antioquia
11886	2020/05/21	16:55:20	6,748	-73,092	141,0	2,1	Los Santos, Santander
11887	2020/05/21	16:55:22	7,463	-77,407	18,0	1,8	Riosucio, Chocó
11888	2020/05/21	17:51:46	5,328	-74,832	18,0	0,9	Victoria, Caldas
11889	2020/05/21	18:04:41	6,792	-73,196	143,0	1,7	Los Santos, Santander
11890	2020/05/21	19:21:44	10,472	-73,277	35,0	1,7	Valledupar, Cesar
11891	2020/05/21	20:00:26	8,822	-73,01	140,0	2,1	El Tarra, Norte de Santander
11892	2020/05/21	20:22:20	7,024	-77,037	3,0	1,7	Carmen del Darién (Curbaradó), Chocó
11893	2020/05/21	21:19:26	5,643	-72,948	0,0	2,0	Sogamoso, Boyacá
11894	2020/05/21	21:28:07	6,85	-73,142	140,0	1,6	Los Santos, Santander
11895	2020/05/21	21:34:11	6,828	-73,175	147,0	2,1	Los Santos, Santander
11896	2020/05/21	23:17:58	6,847	-73,18	143,0	2,0	Zapatoca, Santander
11897	2020/05/21	23:21:38	7,009	-73,085	127,0	1,6	Piedecuesta, Santander
11898	2020/05/21	23:39:15	1,502	-79,413	38,0	2,2	Océano Pacífico
11899	2020/05/22	01:01:25	6,871	-73,345	120,0	2,9	San Vicente de Chucurí, Santander
11900	2020/05/22	01:17:18	4,367	-76,066	140,0	1,2	Zarzal, Valle del Cauca
11901	2020/05/22	01:18:19	6,832	-73,198	144,0	3,5	Zapatoca, Santander
11902	2020/05/22	01:24:44	6,883	-73,113	134,0	1,9	Los Santos, Santander
11903	2020/05/22	01:44:57	1,855	-76,182	3,0	1,2	Pitalito, Huila
11904	2020/05/22	02:09:30	3,426	-74,181	0,0	1,7	Mesetas, Meta
11905	2020/05/22	02:45:28	5,109	-74,747	4,0	0,8	Honda, Tolima

N	FECHA	H:M:S	LAT	LON	Z	M	UBICACIÓN
11906	2020/05/22	02:46:57	6,833	-73,173	145,0	1,8	Los Santos, Santander
11907	2020/05/22	03:13:01	9,921	-73,207	19,0	2,2	Agustín Codazzi, Cesar
11908	2020/05/22	04:07:54	2,326	-75,69	26,0	1,1	Agrado, Huila
11909	2020/05/22	04:57:52	2,975	-74,803	41,0	1,5	Uribe, Meta
11910	2020/05/22	05:26:22	6,83	-73,18	147,0	2,4	Zapatoca, Santander
11911	2020/05/22	05:29:17	2,927	-76,788	25,0	1,4	Suárez, Cauca
11912	2020/05/22	05:36:27	6,344	-75,794	44,0	1,7	Ebéjico, Antioquia
11913	2020/05/22	06:55:45	6,827	-73,191	144,0	2,4	Zapatoca, Santander
11914	2020/05/22	07:07:52	6,816	-73,18	149,0	1,9	Los Santos, Santander
11915	2020/05/22	07:17:57	9,918	-73,024	9,0	1,5	Agustín Codazzi, Cesar
11916	2020/05/22	07:22:46	3,428	-74,177	9,0	1,6	Mesetas, Meta
11917	2020/05/22	07:30:59	6,822	-73,202	144,0	3,1	Zapatoca, Santander
11918	2020/05/22	07:43:16	2,77	-74,527	9,0	1,9	Uribe, Meta
11919	2020/05/22	07:43:42	6,938	-73,322	119,0	1,7	Betulia, Santander
11920	2020/05/22	08:03:17	3,924	-75,65	28,0	0,9	Chaparral, Tolima
11921	2020/05/22	08:11:13	11,38	-73,303	28,0	1,9	Mar Caribe
11922	2020/05/22	08:20:21	5,662	-76,536	36,0	1,5	Atrato (Yuto), Chocó
11923	2020/05/22	08:24:09	6,858	-73,633	99,0	1,2	San Vicente de Chucurí, Santander
11924	2020/05/22	08:43:55	6,845	-73,57	111,0	1,7	San Vicente de Chucurí, Santander
11925	2020/05/22	08:47:50	6,79	-73,181	144,0	2,2	Los Santos, Santander
11926	2020/05/22	09:46:41	3,485	-74,159	17,0	1,7	Mesetas, Meta
11927	2020/05/22	10:07:50	6,842	-73,217	143,0	2,1	Zapatoca, Santander
11928	2020/05/22	10:25:17	3,856	-74,939	46,0	2,2	Purificación, Tolima
11929	2020/05/22	11:11:39	3,832	-76,984	22,0	2,3	Buenaventura, Valle del Cauca
11930	2020/05/22	13:25:14	6,823	-73,151	147,0	2,4	Los Santos, Santander
11931	2020/05/22	13:52:18	8,631	-76,114	74,0	1,5	Montería, Córdoba
11932	2020/05/22	14:11:00	5,546	-74,372	15,0	1,6	Yacopí, Cundinamarca
11933	2020/05/22	14:19:30	6,786	-73,122	143,0	2,2	Los Santos, Santander
11934	2020/05/22	14:41:18	10,872	-73,38	75,0	2,1	San Juan del Cesar, la Guajira
11935	2020/05/22	15:57:28	7,424	-73,135	147,0	1,9	Rionegro, Santander
11936	2020/05/22	16:16:31	3,419	-74,197	0,0	1,3	Mesetas, Meta
11937	2020/05/22	16:18:46	5,763	-74,407	20,0	1,2	Yacopí, Cundinamarca
11938	2020/05/22	16:25:08	6,773	-73,098	147,0	1,7	Los Santos, Santander
11939	2020/05/22	16:58:46	10,096	-73,3	48,0	1,5	San Diego, Cesar
11940	2020/05/22	17:23:17	1,851	-75,991	29,0	1,0	Pitalito, Huila
11941	2020/05/22	17:32:31	3,195	-75,87	1,0	1,2	Planadas, Tolima
11942	2020/05/22	19:03:48	6,811	-73,169	142,0	1,8	Los Santos, Santander
11943	2020/05/22	19:28:08	4,999	-74,998	4,0	1,0	Armero (Guayabal), Tolima
11944	2020/05/22	19:35:21	6,818	-73,166	141,0	2,3	Los Santos, Santander
11945	2020/05/22	19:42:43	4,613	-76,115	112,0	1,6	Toro, Valle del Cauca
11946	2020/05/22	20:12:37	7,422	-76,147	16,0	1,1	Tierralta, Córdoba
11947	2020/05/22	20:38:48	6,817	-73,14	145,0	2,0	Los Santos, Santander
11948	2020/05/22	20:42:15	6,822	-73,165	147,0	2,6	Los Santos, Santander
11949	2020/05/22	20:48:02	6,778	-73,106	147,0	1,9	Los Santos, Santander
11950	2020/05/22	21:09:54	1,868	-76,047	2,0	1,1	Pitalito, Huila
11951	2020/05/22	21:10:24	9,882	-73,218	37,0	1,8	Agustín Codazzi, Cesar

N	FECHA	H:M:S	LAT	LON	Z	M	UBICACIÓN
11952	2020/05/22	21:20:46	7,259	-74,517	54,0	1,5	Segovia, Antioquia
11953	2020/05/22	21:43:54	6,927	-76,206	0,0	1,6	Uramita, Antioquia
11954	2020/05/22	21:48:28	6,817	-73,149	147,0	1,6	Los Santos, Santander
11955	2020/05/22	21:50:26	6,938	-76,205	0,0	1,7	Uramita, Antioquia
11956	2020/05/22	21:51:54	6,945	-76,219	0,0	1,9	Uramita, Antioquia
11957	2020/05/22	21:54:28	6,921	-76,212	0,0	1,5	Uramita, Antioquia
11958	2020/05/22	21:56:34	6,941	-76,196	0,0	1,6	Uramita, Antioquia
11959	2020/05/22	22:12:44	6,853	-73,152	138,0	1,6	Los Santos, Santander
11960	2020/05/22	22:28:55	6,936	-76,194	0,0	1,5	Uramita, Antioquia
11961	2020/05/22	22:34:44	6,914	-76,198	0,0	1,2	Uramita, Antioquia
11962	2020/05/22	23:02:50	6,829	-73,184	141,0	2,1	Zapatoca, Santander
11963	2020/05/22	23:11:47	2,792	-76,677	124,0	1,3	Morales, Cauca
11964	2020/05/22	23:33:39	6,058	-73,71	111,0	2,2	Vélez, Santander
11965	2020/05/22	23:42:39	13,267	-81,14	2,0	1,9	Mar Caribe
11966	2020/05/22	23:57:01	6,763	-73,126	148,0	1,7	Los Santos, Santander
11967	2020/05/23	01:02:51	6,78	-73,212	142,0	1,9	Zapatoca, Santander
11968	2020/05/23	01:09:09	3,206	-74,482	23,0	0,8	Uribe, Meta
11969	2020/05/23	01:10:21	5,376	-74,619	4,0	1,0	Guaduas, Cundinamarca
11970	2020/05/23	01:16:07	6,839	-73,138	146,0	1,5	Los Santos, Santander
11971	2020/05/23	01:17:58	4,78	-76,286	110,0	1,6	San José del Palmar, Chocó
11972	2020/05/23	01:18:45	6,764	-73,179	146,0	1,4	Los Santos, Santander
11973	2020/05/23	01:50:20	5,067	-73,239	0,0	2,1	Campohermoso, Boyacá
11974	2020/05/23	02:03:50	7,275	-78,043	9,0	2,3	Panama
11975	2020/05/23	02:08:16	9,627	-72,888	1,0	1,5	Venezuela
11976	2020/05/23	02:15:48	3,143	-77,599	61,0	1,6	Océano Pacífico
11977	2020/05/23	02:40:00	6,808	-73,191	137,0	1,5	Zapatoca, Santander
11978	2020/05/23	03:02:24	5,033	-74,679	12,0	1,1	Guaduas, Cundinamarca
11979	2020/05/23	03:04:03	6,096	-73,688	119,0	1,4	Vélez, Santander
11980	2020/05/23	03:50:37	6,812	-73,172	145,0	3,0	Los Santos, Santander
11981	2020/05/23	04:11:49	3,208	-74,495	22,0	1,1	Uribe, Meta
11982	2020/05/23	04:47:20	6,792	-73,175	142,0	1,5	Los Santos, Santander
11983	2020/05/23	04:55:28	6,104	-73,736	111,0	1,3	Vélez, Santander
11984	2020/05/23	05:05:44	4,438	-76,118	129,0	1,7	Roldanillo, Valle del Cauca
11985	2020/05/23	05:22:15	6,788	-73,174	147,0	1,6	Los Santos, Santander
11986	2020/05/23	05:23:47	6,861	-73,215	146,0	1,7	Zapatoca, Santander
11987	2020/05/23	05:38:09	6,801	-76,241	3,0	1,3	Frontino, Antioquia
11988	2020/05/23	05:46:10	6,804	-73,165	148,0	1,7	Los Santos, Santander
11989	2020/05/23	05:47:55	6,821	-73,196	141,0	1,5	Zapatoca, Santander
11990	2020/05/23	06:27:47	6,844	-73,22	139,0	2,2	Zapatoca, Santander
11991	2020/05/23	07:05:20	7,289	-76,067	135,0	2,1	Ituango, Antioquia
11992	2020/05/23	07:31:42	5,957	-74,315	22,0	1,0	Puerto Boyacá, Boyacá
11993	2020/05/23	07:38:55	5,049	-74,628	19,0	0,7	Guaduas, Cundinamarca
11994	2020/05/23	08:01:59	5,397	-74,598	26,0	0,8	Caparrapí, Cundinamarca
11995	2020/05/23	08:18:48	9,098	-73,31	119,0	1,8	El Carmen, Norte de Santander
11996	2020/05/23	08:32:00	3,484	-74,183	12,0	1,4	Mesetas, Meta
11997	2020/05/23	08:39:58	3,428	-74,227	13,0	1,6	Mesetas, Meta

N	FECHA	H:M:S	LAT	LON	Z	M	UBICACIÓN
11998	2020/05/23	09:12:45	6,813	-73,212	142,0	1,9	Zapatoca, Santander
11999	2020/05/23	10:07:45	6,82	-73,212	149,0	1,5	Zapatoca, Santander
12000	2020/05/23	10:27:01	7,641	-74,3	4,0	1,6	Santa Rosa del Sur, Bolívar
12001	2020/05/23	10:32:36	3,647	-76,931	100,0	2,4	Buenaventura, Valle del Cauca
12002	2020/05/23	11:12:05	7,202	-73,504	100,0	2,1	Sabana de Torres, Santander
12003	2020/05/23	11:45:52	6,801	-73,196	135,0	2,0	Zapatoca, Santander
12004	2020/05/23	12:40:36	4,786	-76,01	56,0	2,0	Ansermanuevo, Valle del Cauca
12005	2020/05/23	13:07:37	6,85	-73,198	142,0	1,7	Zapatoca, Santander
12006	2020/05/23	13:14:51	5,486	-73,336	0,0	1,3	Soracá, Boyacá
12007	2020/05/23	13:24:49	6,846	-73,126	147,0	2,1	Los Santos, Santander
12008	2020/05/23	13:52:02	6,858	-76,151	3,0	1,8	Uramita, Antioquia
12009	2020/05/23	14:12:11	6,754	-73,13	143,0	2,3	Los Santos, Santander
12010	2020/05/23	14:29:59	7,049	-76,237	14,0	1,0	Dabeiba, Antioquia
12011	2020/05/23	14:38:41	6,829	-73,083	148,0	2,6	Los Santos, Santander
12012	2020/05/23	14:39:31	6,814	-76,235	0,0	1,8	Frontino, Antioquia
12013	2020/05/23	15:01:31	6,865	-76,9	2,0	2,3	Carmen del Darién (Curbaradó), Chocó
12014	2020/05/23	15:40:11	6,838	-73,18	144,0	2,6	Zapatoca, Santander
12015	2020/05/23	16:01:59	6,732	-73,142	142,0	2,1	Los Santos, Santander
12016	2020/05/23	16:04:34	4,314	-75,755	0,0	1,5	Pijao, Quindío
12017	2020/05/23	16:45:25	6,826	-73,177	146,0	2,5	Los Santos, Santander
12018	2020/05/23	17:19:37	6,759	-73,203	145,0	1,8	Villanueva, Santander
12019	2020/05/23	17:46:37	3,397	-74,194	18,0	1,3	Mesetas, Meta
12020	2020/05/23	17:49:12	6,803	-73,02	136,0	1,9	Los Santos, Santander
12021	2020/05/23	18:04:59	6,494	-73,378	122,0	1,3	Simacota, Santander
12022	2020/05/23	18:32:46	6,784	-73,136	143,0	2,2	Los Santos, Santander
12023	2020/05/23	18:52:16	6,774	-73,167	135,0	1,8	Los Santos, Santander
12024	2020/05/23	19:09:39	4,384	-75,283	17,0	0,4	Ibagué, Tolima
12025	2020/05/23	19:36:52	4,312	-76,281	120,0	1,7	Bolívar, Valle del Cauca
12026	2020/05/23	19:54:48	2,269	-75,473	17,0	1,3	Gigante, Huila
12027	2020/05/23	20:16:02	3,456	-74,189	8,0	1,5	Mesetas, Meta
12028	2020/05/23	20:21:06	6,802	-73,147	147,0	2,0	Los Santos, Santander
12029	2020/05/23	21:14:55	6,761	-73,09	138,0	1,9	Los Santos, Santander
12030	2020/05/23	22:49:12	6,478	-73,658	100,0	1,8	Santa Helena del Opón, Santander
12031	2020/05/23	22:53:05	3,082	-74,582	54,0	1,6	Uribe, Meta
12032	2020/05/23	23:01:51	6,748	-73,146	145,0	1,8	Los Santos, Santander
12033	2020/05/23	23:09:25	6,833	-73,176	143,0	2,9	Zapatoca, Santander
12034	2020/05/23	23:16:03	6,776	-73,132	148,0	1,9	Los Santos, Santander
12035	2020/05/23	23:18:28	6,807	-73,188	138,0	1,8	Los Santos, Santander
12036	2020/05/23	23:19:05	3,436	-74,2	0,0	1,3	Mesetas, Meta
12037	2020/05/23	23:27:09	7,075	-73,464	109,0	1,8	Betulia, Santander
12038	2020/05/24	00:36:34	3,267	-76,797	113,0	1,8	Buenaventura, Valle del Cauca
12039	2020/05/24	00:40:09	6,886	-76,204	0,0	1,3	Uramita, Antioquia
12040	2020/05/24	00:46:25	6,806	-73,175	145,0	2,1	Los Santos, Santander
12041	2020/05/24	00:53:05	3,257	-74,702	3,0	1,9	Colombia, Huila
12042	2020/05/24	00:55:45	6,814	-73,129	148,0	1,7	Los Santos, Santander
12043	2020/05/24	01:24:02	5,06	-73,286	0,0	2,4	Garagoa, Boyacá

N	FECHA	H:M:S	LAT	LON	Z	M	UBICACIÓN
12044	2020/05/24	02:21:51	3,195	-74,718	13,0	1,0	Colombia, Huila
12045	2020/05/24	03:17:00	5,275	-73,746	147,0	2,2	Cucunubá, Cundinamarca
12046	2020/05/24	03:22:44	6,8	-73,139	144,0	1,4	Los Santos, Santander
12047	2020/05/24	03:24:04	6,698	-71,965	0,0	1,8	Fortul, Arauca
12048	2020/05/24	03:28:25	3,444	-74,178	7,0	1,1	Mesetas, Meta
12049	2020/05/24	04:13:57	5,26	-76,105	72,0	1,5	Pueblo Rico, Risaralda
12050	2020/05/24	04:24:32	6,407	-73,462	122,0	1,9	Chima, Santander
12051	2020/05/24	04:46:19	6,164	-73,784	102,0	1,8	Bolivar, Santander
12052	2020/05/24	04:50:28	3,423	-74,18	7,0	2,1	Mesetas, Meta
12053	2020/05/24	06:39:05	4,612	-76,554	45,0	1,2	Sipí, Chocó
12054	2020/05/24	06:39:32	6,525	-76,562	120,0	1,9	Urrao, Antioquia
12055	2020/05/24	06:50:19	3,414	-74,621	19,0	1,6	Colombia, Huila
12056	2020/05/24	06:53:10	6,785	-73,192	131,0	1,6	Los Santos, Santander
12057	2020/05/24	07:01:46	5,445	-76,403	29,0	0,9	Cértegui, Chocó
12058	2020/05/24	07:03:20	5,357	-74,023	112,0	1,5	San Cayetano, Cundinamarca
12059	2020/05/24	07:09:08	6,86	-73,094	145,0	1,9	Los Santos, Santander
12060	2020/05/24	07:17:13	4,436	-76,656	50,0	1,6	Sipí, Chocó
12061	2020/05/24	07:49:54	6,964	-73,319	142,0	1,6	Betulia, Santander
12062	2020/05/24	07:53:00	5,314	-73,778	146,0	1,4	Ubaté, Cundinamarca
12063	2020/05/24	08:28:25	5,393	-76,7	29,0	1,7	El Cantón del San Pablo (Managrú), Chocó
12064	2020/05/24	08:30:01	6,615	-73,78	94,0	1,3	Simacota, Santander
12065	2020/05/24	08:36:51	7,188	-73,992	4,0	1,5	Yondó (Casabe), Antioquia
12066	2020/05/24	08:44:34	6,756	-73,246	138,0	1,8	Zapatoca, Santander
12067	2020/05/24	09:03:22	5,947	-73,8	109,0	1,9	Bolivar, Santander
12068	2020/05/24	09:09:40	6,831	-73,223	147,0	1,8	Zapatoca, Santander
12069	2020/05/24	09:14:48	5,286	-73,776	146,0	2,2	Cucunubá, Cundinamarca
12070	2020/05/24	09:45:54	10,394	-74,484	108,0	1,5	Pivijay, Magdalena
12071	2020/05/24	10:56:35	5,997	-73,893	95,0	1,9	Sucre, Santander
12072	2020/05/24	12:00:23	6,762	-73,244	142,0	1,6	Zapatoca, Santander
12073	2020/05/24	12:22:03	2,753	-76,726	4,0	4,2	Morales, Cauca
12074	2020/05/24	12:35:46	6,793	-73,166	148,0	2,1	Los Santos, Santander
12075	2020/05/24	12:47:33	2,76	-76,682	4,0	1,3	Morales, Cauca
12076	2020/05/24	13:01:04	6,803	-73,177	143,0	2,6	Los Santos, Santander
12077	2020/05/24	13:02:48	3,99	-75,952	3,0	1,8	Tuluá, Valle del Cauca
12078	2020/05/24	13:11:07	2,768	-76,692	20,0	1,7	Morales, Cauca
12079	2020/05/24	13:18:39	2,763	-76,633	8,0	0,9	Morales, Cauca
12080	2020/05/24	13:31:08	2,542	-76,677	9,0	0,8	Popayán, Cauca
12081	2020/05/24	13:47:24	2,752	-76,634	20,0	1,0	Morales, Cauca
12082	2020/05/24	14:19:35	1,085	-78,48	31,0	2,1	Colombia-Ecuador
12083	2020/05/24	14:29:54	6,822	-73,18	146,0	2,5	Los Santos, Santander
12084	2020/05/24	14:57:14	6,81	-73,162	147,0	2,1	Los Santos, Santander
12085	2020/05/24	15:27:33	2,994	-74,749	9,0	0,9	Uribe, Meta
12086	2020/05/24	15:38:00	6,387	-73,67	104,0	3,2	Santa Helena del Opón, Santander
12087	2020/05/24	16:28:46	6,876	-73,102	158,0	2,1	Los Santos, Santander
12088	2020/05/24	16:48:24	6,22	-72,382	1,0	1,8	La Salina, Casanare
12089	2020/05/24	16:50:24	4,419	-76,114	98,0	1,2	Roldanillo, Valle del Cauca

N	FECHA	H:M:S	LAT	LON	Z	M	UBICACIÓN
12090	2020/05/24	17:09:55	4,324	-75,752	13,0	1,1	Pijao, Quindío
12091	2020/05/24	17:30:32	6,921	-73,132	125,0	1,5	Girón, Santander
12092	2020/05/24	18:08:47	6,827	-73,167	146,0	2,5	Los Santos, Santander
12093	2020/05/24	18:24:04	6,826	-73,186	142,0	2,0	Zapatoca, Santander
12094	2020/05/24	19:15:27	6,84	-73,214	157,0	2,3	Zapatoca, Santander
12095	2020/05/24	19:41:38	6,845	-73,236	144,0	2,0	Zapatoca, Santander
12096	2020/05/24	19:53:07	5,632	-74,19	98,0	1,8	Otanche, Boyacá
12097	2020/05/24	19:59:36	10,005	-73,125	12,0	3,4	Agustín Codazzi, Cesar
12098	2020/05/24	20:27:03	6,824	-73,189	145,0	2,0	Zapatoca, Santander
12099	2020/05/24	20:44:30	6,838	-73,168	147,0	2,4	Los Santos, Santander
12100	2020/05/24	21:06:07	6,848	-73,201	145,0	2,5	Zapatoca, Santander
12101	2020/05/24	21:52:37	4,716	-77,332	46,0	1,7	Océano Pacífico
12102	2020/05/24	22:13:45	6,849	-76,798	31,0	1,8	Murindó, Antioquia
12103	2020/05/24	22:18:40	6,814	-73,21	134,0	1,6	Zapatoca, Santander
12104	2020/05/24	23:13:18	5,031	-78,026	26,0	1,8	Océano Pacífico
12105	2020/05/24	23:38:16	3,331	-76,591	71,0	1,4	Cali, Valle del Cauca
12106	2020/05/24	23:39:07	5,556	-74,105	107,0	1,5	Muzo, Boyacá
12107	2020/05/24	23:53:04	6,811	-73,195	142,0	1,5	Zapatoca, Santander
12108	2020/05/24	23:58:25	6,822	-75,963	4,0	1,3	Buriticá, Antioquia
12109	2020/05/25	00:26:51	6,824	-73,189	146,0	1,8	Zapatoca, Santander
12110	2020/05/25	00:58:41	6,812	-73,196	141,0	1,8	Zapatoca, Santander
12111	2020/05/25	01:13:50	6,703	-76,922	12,0	1,5	Vigia del Fuerte, Antioquia
12112	2020/05/25	02:27:02	6,8	-73,142	143,0	1,8	Los Santos, Santander
12113	2020/05/25	02:45:46	6,806	-73,178	142,0	1,7	Los Santos, Santander
12114	2020/05/25	03:27:51	6,833	-73,178	143,0	2,1	Zapatoca, Santander
12115	2020/05/25	03:47:38	6,809	-73,194	146,0	1,9	Zapatoca, Santander
12116	2020/05/25	03:54:41	5,842	-73,624	130,0	1,7	Puente Nacional, Santander
12117	2020/05/25	04:02:29	4,669	-76,185	104,0	1,3	Argelia, Valle del Cauca
12118	2020/05/25	04:17:02	5,242	-73,744	145,0	1,9	Cucunubá, Cundinamarca
12119	2020/05/25	04:18:04	6,528	-73,538	21,0	1,6	El Carmen, Santander
12120	2020/05/25	04:36:28	3,883	-75,376	1,0	1,4	Ortega, Tolima
12121	2020/05/25	05:38:47	6,818	-73,147	149,0	2,6	Los Santos, Santander
12122	2020/05/25	05:51:14	6,83	-73,16	147,0	1,5	Los Santos, Santander
12123	2020/05/25	06:45:47	7,357	-76,005	0,0	2,3	Ituango, Antioquia
12124	2020/05/25	06:55:34	6,561	-73,606	111,0	1,8	El Carmen, Santander
12125	2020/05/25	07:06:14	6,854	-73,223	140,0	3,1	Zapatoca, Santander
12126	2020/05/25	07:11:15	6,835	-73,178	144,0	1,6	Zapatoca, Santander
12127	2020/05/25	07:11:33	4,433	-76,192	28,0	1,1	Roldanillo, Valle del Cauca
12128	2020/05/25	07:31:35	9,064	-74,238	26,0	1,9	Margarita, Bolívar
12129	2020/05/25	07:33:39	2,456	-75,583	17,0	0,9	Tesalia, Huila
12130	2020/05/25	07:37:19	6,334	-76,357	72,0	1,5	Urroa, Antioquia
12131	2020/05/25	07:43:31	5,32	-75,736	9,0	0,9	Quinchía, Risaralda
12132	2020/05/25	07:44:55	6,824	-73,201	144,0	2,0	Zapatoca, Santander
12133	2020/05/25	07:51:29	11,445	-71,801	66,0	1,7	Cerca de la Costa de Venezuela
12134	2020/05/25	08:11:41	6,83	-73,156	143,0	1,6	Los Santos, Santander
12135	2020/05/25	08:27:44	6,814	-73,194	147,0	1,6	Zapatoca, Santander

N	FECHA	H:M:S	LAT	LON	Z	M	UBICACIÓN
12136	2020/05/25	09:04:32	10,552	-72,365	0,0	2,4	Venezuela
12137	2020/05/25	09:19:11	4,902	-76,34	112,0	1,4	San José del Palmar, Chocó
12138	2020/05/25	09:25:52	3,712	-77,014	49,0	1,1	Buenaventura, Valle del Cauca
12139	2020/05/25	09:32:05	6,903	-73,156	147,0	1,7	Girón, Santander
12140	2020/05/25	09:32:55	6,82	-73,139	139,0	1,6	Los Santos, Santander
12141	2020/05/25	09:39:21	6,595	-73,45	123,0	1,4	El Carmen, Santander
12142	2020/05/25	09:50:03	3,488	-74,185	5,0	1,4	Mesetas, Meta
12143	2020/05/25	10:08:12	6,817	-73,178	145,0	1,8	Los Santos, Santander
12144	2020/05/25	10:21:18	5,639	-77,499	3,0	1,8	Océano Pacífico
12145	2020/05/25	10:23:40	6,818	-73,168	147,0	1,6	Los Santos, Santander
12146	2020/05/25	10:30:07	6,836	-73,171	156,0	1,7	Los Santos, Santander
12147	2020/05/25	10:46:23	8,661	-73,659	92,0	2,3	Pelaya, Cesar
12148	2020/05/25	11:16:25	4,72	-76,304	66,0	1,2	Sipí, Chocó
12149	2020/05/25	11:16:50	10,029	-73,871	71,0	1,8	Bosconia, Cesar
12150	2020/05/25	11:49:42	6,226	-73,81	102,0	1,8	Landázuri, Santander
12151	2020/05/25	12:18:46	3,041	-74,624	44,0	1,3	Uribe, Meta
12152	2020/05/25	12:31:37	5,672	-73,993	111,0	2,0	Pauna, Boyacá
12153	2020/05/25	12:43:09	3,435	-74,17	7,0	1,8	Mesetas, Meta
12154	2020/05/25	14:55:42	7,642	-73,892	71,0	3,0	San Pablo, Bolívar
12155	2020/05/25	15:04:21	6,554	-73,572	113,0	2,5	El Carmen, Santander
12156	2020/05/25	15:27:31	6,83	-73,241	146,0	1,7	Zapatoca, Santander
12157	2020/05/25	16:02:18	0,932	-77,062	1,0	2,5	Villagarzón, Putumayo
12158	2020/05/25	16:27:48	6,15	-77,146	76,0	2,2	Bojayá (Bellavista), Chocó
12159	2020/05/25	16:27:57	3,798	-77,134	21,0	1,7	Buenaventura, Valle del Cauca
12160	2020/05/25	16:43:02	7,173	-75,946	0,0	1,4	Peque, Antioquia
12161	2020/05/25	16:44:11	7,223	-76,013	4,0	1,2	Ituango, Antioquia
12162	2020/05/25	16:49:29	6,027	-76,414	4,0	3,4	Quibdó, Chocó
12163	2020/05/25	17:26:02	6,747	-73,225	150,0	1,8	Zapatoca, Santander
12164	2020/05/25	17:42:03	2,747	-76,676	4,0	1,0	Morales, Cauca
12165	2020/05/25	17:51:27	6,904	-73,225	130,0	1,6	Zapatoca, Santander
12166	2020/05/25	18:25:11	4,193	-73,78	0,0	1,5	Acacías, Meta
12167	2020/05/25	18:47:12	6,774	-73,108	145,0	1,9	Los Santos, Santander
12168	2020/05/25	19:24:49	6,823	-73,242	140,0	1,8	Zapatoca, Santander
12169	2020/05/25	19:32:26	6,918	-76,555	65,0	1,4	Murindó, Antioquia
12170	2020/05/25	19:49:39	4,322	-75,982	32,0	1,4	Sevilla, Valle del Cauca
12171	2020/05/25	21:47:38	5,261	-73,734	144,0	2,1	Cucunubá, Cundinamarca
12172	2020/05/25	22:05:46	6,239	-74,337	5,0	2,2	Cimitarra, Santander
12173	2020/05/25	22:16:41	6,724	-76,65	4,0	2,2	Murindó, Antioquia
12174	2020/05/25	22:21:35	5,29	-73,915	146,0	1,7	Carmen de Carupa, Cundinamarca
12175	2020/05/25	22:45:39	6,393	-73,555	113,0	2,5	Santa Helena del Opón, Santander
12176	2020/05/25	23:03:18	6,852	-73,227	143,0	1,5	Zapatoca, Santander
12177	2020/05/25	23:29:44	6,833	-73,159	150,0	1,7	Los Santos, Santander
12178	2020/05/26	00:15:10	6,821	-73,182	144,0	1,5	Zapatoca, Santander
12179	2020/05/26	00:28:02	6,85	-73,166	142,0	1,7	Los Santos, Santander
12180	2020/05/26	00:47:17	6,809	-73,18	140,0	1,8	Los Santos, Santander
12181	2020/05/26	00:48:34	6,759	-73,193	143,0	2,0	Villanueva, Santander

N	FECHA	H:M:S	LAT	LON	Z	M	UBICACIÓN
12182	2020/05/26	01:14:26	6,035	-76,23	72,0	1,2	Quibdó, Chocó
12183	2020/05/26	01:50:30	6,795	-73,142	136,0	1,5	Los Santos, Santander
12184	2020/05/26	01:58:35	6,746	-73,6	100,0	1,6	El Carmen, Santander
12185	2020/05/26	02:00:11	11,826	-73,143	30,0	1,7	Mar Caribe
12186	2020/05/26	02:04:14	7,352	-76,092	8,0	1,3	Ituango, Antioquia
12187	2020/05/26	02:09:55	5,319	-76,535	51,0	1,1	Cértegui, Chocó
12188	2020/05/26	02:10:03	6,794	-73,137	143,0	1,7	Los Santos, Santander
12189	2020/05/26	02:25:19	4,665	-73,482	0,0	1,8	Gachalá, Cundinamarca
12190	2020/05/26	02:36:44	6,814	-73,174	145,0	1,7	Los Santos, Santander
12191	2020/05/26	03:02:56	10,907	-74,256	0,0	1,3	Ciénaga, Magdalena
12192	2020/05/26	03:03:46	7,163	-75,957	0,0	0,9	Ituango, Antioquia
12193	2020/05/26	03:14:30	8,289	-74,606	23,0	1,5	San Jacinto del Cauca, Bolívar
12194	2020/05/26	03:20:38	3,906	-76,278	116,0	1,3	Buga, Valle del Cauca
12195	2020/05/26	03:23:20	5,848	-73,601	118,0	1,7	Monquirá, Boyacá
12196	2020/05/26	03:25:39	6,822	-73,197	146,0	1,8	Zapatoca, Santander
12197	2020/05/26	03:47:30	7,025	-76,218	15,0	1,0	Dabeiba, Antioquia
12198	2020/05/26	03:58:27	6,202	-73,712	113,0	1,4	Vélez, Santander
12199	2020/05/26	04:36:10	6,834	-73,164	146,0	2,6	Los Santos, Santander
12200	2020/05/26	04:36:53	2,59	-76,776	46,0	1,2	Cajibío, Cauca
12201	2020/05/26	04:41:55	6,832	-73,218	143,0	1,8	Zapatoca, Santander
12202	2020/05/26	04:55:40	5,292	-75,971	94,0	1,1	Pueblo Rico, Risaralda
12203	2020/05/26	05:05:52	6,482	-73,59	107,0	1,8	Santa Helena del Opón, Santander
12204	2020/05/26	05:10:02	4,795	-78,256	20,0	1,9	Océano Pacífico
12205	2020/05/26	05:14:51	5,66	-74,287	87,0	1,5	Otanche, Boyacá
12206	2020/05/26	05:24:15	6,853	-73,122	158,0	1,5	Los Santos, Santander
12207	2020/05/26	05:30:54	7,535	-73,056	156,0	1,8	Suratá, Santander
12208	2020/05/26	05:46:48	3,5	-74,546	24,0	2,2	Uribe, Meta
12209	2020/05/26	05:53:13	2,68	-76,974	20,0	0,7	El Tambo, Cauca
12210	2020/05/26	05:53:41	6,403	-73,705	104,0	1,7	Landázuri, Santander
12211	2020/05/26	06:35:39	4,372	-75,966	29,0	1,7	Zarzal, Valle del Cauca
12212	2020/05/26	06:35:44	6,798	-73,152	148,0	2,0	Los Santos, Santander
12213	2020/05/26	07:35:55	6,837	-73,224	141,0	3,2	Zapatoca, Santander
12214	2020/05/26	07:40:30	2,889	-78,101	13,0	1,5	Océano Pacífico
12215	2020/05/26	07:48:38	6,977	-73,162	147,0	1,6	Girón, Santander
12216	2020/05/26	08:01:47	5,346	-75,738	56,0	1,3	Quinchía, Risaralda
12217	2020/05/26	08:07:41	4,545	-76,796	56,0	2,4	Istmina, Chocó
12218	2020/05/26	08:10:40	6,276	-72,523	0,0	1,8	La Uvita, Boyacá
12219	2020/05/26	08:20:59	4,684	-75,183	10,0	0,7	Anzoátegui, Tolima
12220	2020/05/26	08:45:51	6,812	-73,19	141,0	1,6	Zapatoca, Santander
12221	2020/05/26	09:01:34	1,975	-75,89	4,0	1,5	Timaná, Huila
12222	2020/05/26	09:21:33	5,29	-73,75	145,0	2,4	Lenguazaque, Cundinamarca
12223	2020/05/26	09:47:02	6,809	-73,202	141,0	1,8	Zapatoca, Santander
12224	2020/05/26	10:47:01	6,495	-73,625	103,0	1,8	Santa Helena del Opón, Santander
12225	2020/05/26	11:12:34	6,891	-72,138	115,0	1,8	Cubará, Boyacá
12226	2020/05/26	11:29:15	6,748	-73,158	137,0	2,1	Los Santos, Santander
12227	2020/05/26	12:31:26	7,437	-73,216	125,0	3,3	Rionegro, Santander

N	FECHA	H:M:S	LAT	LON	Z	M	UBICACIÓN
12228	2020/05/26	13:54:53	8,738	-74,016	77,0	2,0	San Martín de Loba, Bolívar
12229	2020/05/26	15:35:25	6,844	-73,171	152,0	2,2	Zapatoca, Santander
12230	2020/05/26	18:02:02	5,262	-73,726	147,0	3,8	Lenguazaque, Cundinamarca
12231	2020/05/26	19:41:19	6,579	-74,565	22,0	1,2	Puerto Berrío, Antioquia
12232	2020/05/26	20:08:50	3,402	-74,156	12,0	1,1	Mesetas, Meta
12233	2020/05/26	22:17:20	5,841	-74,794	1,0	1,1	Sonsón, Antioquia
12234	2020/05/26	22:17:51	6,805	-73,185	141,0	1,9	Los Santos, Santander
12235	2020/05/26	23:55:23	3,362	-76,35	69,0	0,9	Candelaria, Valle del Cauca
12236	2020/05/27	00:10:51	6,845	-73,219	143,0	1,8	Zapatoca, Santander
12237	2020/05/27	00:33:32	3,459	-74,187	4,0	1,4	Mesetas, Meta
12238	2020/05/27	00:39:57	6,878	-74,123	20,0	1,4	Yondó (Casabe), Antioquia
12239	2020/05/27	01:25:45	6,812	-73,189	141,0	1,8	Zapatoca, Santander
12240	2020/05/27	01:30:07	6,791	-73,133	148,0	1,8	Los Santos, Santander
12241	2020/05/27	02:23:40	1,93	-75,769	42,0	1,0	Suaza, Huila
12242	2020/05/27	02:25:15	5,0	-76,159	99,0	1,4	San José del Palmar, Chocó
12243	2020/05/27	02:41:57	5,236	-76,606	4,0	1,2	Unión Panamericana (Animas), Chocó
12244	2020/05/27	02:52:36	2,564	-79,651	34,0	2,4	Océano Pacífico
12245	2020/05/27	02:53:59	6,814	-73,178	139,0	1,7	Los Santos, Santander
12246	2020/05/27	03:24:29	6,808	-73,167	142,0	1,8	Los Santos, Santander
12247	2020/05/27	03:27:18	6,832	-73,208	141,0	2,2	Zapatoca, Santander
12248	2020/05/27	03:53:00	6,949	-73,522	4,0	1,2	San Vicente de Chucurí, Santander
12249	2020/05/27	03:57:27	9,368	-74,078	29,0	1,2	Guamal, Magdalena
12250	2020/05/27	04:31:17	5,394	-74,614	3,0	1,4	Puerto Salgar, Cundinamarca
12251	2020/05/27	05:33:23	6,772	-73,16	146,0	1,8	Los Santos, Santander
12252	2020/05/27	05:44:20	1,852	-75,955	50,0	1,0	Acevedo, Huila
12253	2020/05/27	06:42:18	6,819	-73,189	137,0	1,8	Zapatoca, Santander
12254	2020/05/27	07:14:16	5,851	-73,613	133,0	1,8	Puente Nacional, Santander
12255	2020/05/27	07:55:33	4,628	-76,281	115,0	2,5	Versalles, Valle del Cauca
12256	2020/05/27	08:06:18	6,907	-73,218	148,0	1,8	Zapatoca, Santander
12257	2020/05/27	08:29:57	6,83	-73,077	145,0	1,8	Los Santos, Santander
12258	2020/05/27	08:32:31	6,839	-73,174	145,0	1,8	Zapatoca, Santander
12259	2020/05/27	08:35:37	3,406	-74,112	19,0	0,8	Mesetas, Meta
12260	2020/05/27	08:44:02	6,901	-76,212	4,0	2,2	Uramita, Antioquia
12261	2020/05/27	08:58:47	5,724	-72,55	3,0	1,5	Pisva, Boyacá
12262	2020/05/27	09:14:39	6,521	-74,539	19,0	1,0	Puerto Berrío, Antioquia
12263	2020/05/27	09:20:07	5,161	-74,732	31,0	0,8	Honda, Tolima
12264	2020/05/27	09:44:41	6,785	-73,179	143,0	2,3	Los Santos, Santander
12265	2020/05/27	10:05:21	6,851	-73,201	144,0	1,7	Zapatoca, Santander
12266	2020/05/27	10:13:12	6,816	-73,189	145,0	2,7	Zapatoca, Santander
12267	2020/05/27	11:56:57	6,519	-73,758	95,0	2,1	Vélez, Santander
12268	2020/05/27	12:41:49	6,806	-73,136	149,0	2,3	Los Santos, Santander
12269	2020/05/27	13:00:22	4,181	-75,501	17,0	0,8	Roncesvalles, Tolima
12270	2020/05/27	13:54:22	6,792	-73,119	150,0	2,7	Los Santos, Santander
12271	2020/05/27	14:04:21	5,56	-74,442	22,0	1,5	Yacopí, Cundinamarca
12272	2020/05/27	15:12:43	6,494	-73,146	161,0	1,9	Páramo, Santander
12273	2020/05/27	15:53:56	4,44	-76,763	21,0	2,1	Istmina, Chocó

N	FECHA	H:M:S	LAT	LON	Z	M	UBICACIÓN
12274	2020/05/27	16:18:10	6,943	-73,177	138,0	2,0	Girón, Santander
12275	2020/05/27	16:24:09	4,352	-73,636	5,0	1,7	El Calvario, Meta
12276	2020/05/27	16:34:22	3,054	-74,76	17,0	1,5	Uribe, Meta
12277	2020/05/27	16:41:51	6,799	-73,156	138,0	1,7	Los Santos, Santander
12278	2020/05/27	16:43:10	6,309	-75,359	32,0	1,2	San Vicente, Antioquia
12279	2020/05/27	16:45:27	6,777	-73,158	145,0	2,2	Los Santos, Santander
12280	2020/05/27	16:48:29	6,781	-73,151	144,0	1,8	Los Santos, Santander
12281	2020/05/27	17:13:22	6,808	-73,167	142,0	2,0	Los Santos, Santander
12282	2020/05/27	17:38:35	7,449	-73,365	122,0	2,0	Rionegro, Santander
12283	2020/05/27	18:02:21	11,121	-72,584	121,0	2,1	Albania, la Guajira
12284	2020/05/27	18:08:39	6,825	-73,189	145,0	2,3	Zapatoca, Santander
12285	2020/05/27	18:28:09	7,91	-74,18	58,0	1,5	Santa Rosa del Sur, Bolívar
12286	2020/05/27	18:57:42	4,906	-74,874	35,0	1,2	Armero (Guayabal), Tolima
12287	2020/05/27	19:03:29	5,855	-75,966	73,0	1,2	Ciudad Bolívar, Antioquia
12288	2020/05/27	20:13:33	3,473	-75,791	22,0	1,8	Rioblanco, Tolima
12289	2020/05/27	20:44:32	3,462	-74,239	41,0	1,4	Mesetas, Meta
12290	2020/05/27	20:52:01	6,716	-73,081	149,0	1,7	Jordán, Santander
12291	2020/05/27	22:06:50	7,576	-73,114	9,0	1,5	El Playón, Santander
12292	2020/05/27	22:25:58	5,237	-73,751	148,0	2,0	Cucunubá, Cundinamarca
12293	2020/05/27	23:04:41	2,852	-77,009	110,0	1,8	López, Cauca
12294	2020/05/27	23:07:48	6,767	-73,226	124,0	2,2	Zapatoca, Santander
12295	2020/05/27	23:13:02	6,922	-76,248	0,0	1,8	Dabeiba, Antioquia
12296	2020/05/27	23:49:42	7,097	-72,153	27,0	1,5	Toledo, Norte de Santander
12297	2020/05/27	23:58:07	4,83	-76,155	103,0	1,5	El Cairo, Valle del Cauca
12298	2020/05/28	00:14:27	6,94	-76,228	0,0	1,0	Uramita, Antioquia
12299	2020/05/28	00:42:20	3,955	-76,981	72,0	1,7	Buenaventura, Valle del Cauca
12300	2020/05/28	00:57:45	6,35	-78,407	18,0	2,1	Océano Pacifico
12301	2020/05/28	00:58:21	6,925	-73,163	144,0	1,5	Girón, Santander
12302	2020/05/28	01:10:19	6,836	-73,178	144,0	2,6	Zapatoca, Santander
12303	2020/05/28	01:39:19	6,86	-73,189	142,0	1,9	Zapatoca, Santander
12304	2020/05/28	02:07:17	7,605	-72,714	0,0	2,3	Bochalema, Norte de Santander
12305	2020/05/28	02:08:20	6,819	-73,177	143,0	2,0	Los Santos, Santander
12306	2020/05/28	02:29:10	1,962	-75,873	0,0	1,0	Timaná, Huila
12307	2020/05/28	02:45:30	6,825	-73,205	142,0	1,7	Zapatoca, Santander
12308	2020/05/28	02:47:56	2,726	-76,634	123,0	1,4	Morales, Cauca
12309	2020/05/28	02:51:12	6,845	-73,188	143,0	1,7	Zapatoca, Santander
12310	2020/05/28	02:59:55	3,427	-74,172	0,0	1,2	Mesetas, Meta
12311	2020/05/28	03:07:48	6,868	-73,32	125,0	1,4	Zapatoca, Santander
12312	2020/05/28	03:27:59	6,196	-72,826	5,0	1,6	Onzaga, Santander
12313	2020/05/28	03:34:39	5,966	-77,47	33,0	2,3	Océano Pacifico
12314	2020/05/28	03:37:55	6,725	-73,532	104,0	1,5	El Carmen, Santander
12315	2020/05/28	03:45:29	6,824	-73,202	139,0	1,7	Zapatoca, Santander
12316	2020/05/28	03:54:19	6,166	-73,759	101,0	1,9	Bolívar, Santander
12317	2020/05/28	05:43:37	3,488	-76,397	103,0	1,4	Palmira, Valle del Cauca
12318	2020/05/28	05:48:37	7,976	-73,37	119,0	1,9	San Martín, Cesar
12319	2020/05/28	06:02:43	6,395	-71,932	15,0	1,7	Tame, Arauca

N	FECHA	H:M:S	LAT	LON	Z	M	UBICACIÓN
12320	2020/05/28	06:44:51	3,471	-74,209	8,0	1,3	Mesetas, Meta
12321	2020/05/28	06:56:41	3,95	-75,82	126,0	1,1	Sevilla, Valle del Cauca
12322	2020/05/28	07:17:21	6,842	-73,196	149,0	1,5	Zapatoca, Santander
12323	2020/05/28	07:27:59	3,929	-76,358	120,0	1,0	Yotoco, Valle del Cauca
12324	2020/05/28	07:58:26	2,654	-75,027	5,0	2,0	San Vicente del Caguán, Caquetá
12325	2020/05/28	08:12:31	6,785	-73,176	144,0	1,6	Los Santos, Santander
12326	2020/05/28	08:12:44	5,305	-76,563	47,0	1,3	Cértegui, Chocó
12327	2020/05/28	08:20:01	6,828	-73,188	144,0	1,7	Zapatoca, Santander
12328	2020/05/28	08:52:54	6,925	-73,158	127,0	4,1	Girón, Santander
12329	2020/05/28	09:55:16	6,122	-73,714	116,0	2,0	Vélez, Santander
12330	2020/05/28	10:08:21	4,49	-76,581	90,0	1,6	Sipí, Chocó
12331	2020/05/28	10:15:04	6,815	-73,203	142,0	1,6	Zapatoca, Santander
12332	2020/05/28	10:23:21	5,987	-74,934	7,0	1,1	San Luis, Antioquia
12333	2020/05/28	10:48:54	4,77	-76,25	108,0	1,6	El Cairo, Valle del Cauca
12334	2020/05/28	11:06:53	5,794	-73,247	0,0	1,5	Sotaquirá, Boyacá
12335	2020/05/28	12:03:31	10,113	-73,058	4,0	1,7	Agustín Codazzi, Cesar
12336	2020/05/28	13:05:32	6,804	-73,157	145,0	2,4	Los Santos, Santander
12337	2020/05/28	13:44:59	3,891	-74,909	40,0	0,8	Purificación, Tolima
12338	2020/05/28	14:18:19	6,866	-73,553	125,0	1,4	San Vicente de Chucurí, Santander
12339	2020/05/28	15:06:09	6,816	-73,213	147,0	1,9	Zapatoca, Santander
12340	2020/05/28	15:21:39	4,778	-78,189	40,0	2,9	Océano Pacífico
12341	2020/05/28	15:30:12	4,844	-78,034	22,0	1,6	Océano Pacífico
12342	2020/05/28	15:36:40	9,352	-73,464	40,0	1,5	Curumaní, Cesar
12343	2020/05/28	15:43:30	3,455	-74,162	18,0	1,4	Mesetas, Meta
12344	2020/05/28	15:57:57	4,608	-76,504	58,0	1,6	Sipí, Chocó
12345	2020/05/28	16:16:04	6,749	-73,105	149,0	1,5	Los Santos, Santander
12346	2020/05/28	16:22:18	6,056	-75,103	20,0	1,4	Granada, Antioquia
12347	2020/05/28	16:38:42	5,132	-77,654	40,0	1,9	Océano Pacífico
12348	2020/05/28	16:54:59	5,092	-77,67	41,0	1,8	Océano Pacífico
12349	2020/05/28	16:55:56	3,333	-75,123	22,0	1,5	Villavieja, Huila
12350	2020/05/28	17:19:53	6,578	-73,461	117,0	1,7	El Carmen, Santander
12351	2020/05/28	18:03:19	4,425	-73,666	14,0	1,5	San Juanito, Meta
12352	2020/05/28	19:07:17	6,796	-73,185	140,0	1,7	Los Santos, Santander
12353	2020/05/28	19:37:43	2,971	-74,799	28,0	1,8	Uribe, Meta
12354	2020/05/28	19:59:04	6,8	-73,122	145,0	2,4	Los Santos, Santander
12355	2020/05/28	20:08:05	9,363	-73,449	13,0	1,3	Curumaní, Cesar
12356	2020/05/28	20:58:27	4,818	-76,592	67,0	2,0	Nóvita, Chocó
12357	2020/05/28	21:19:45	6,767	-73,154	140,0	1,7	Los Santos, Santander
12358	2020/05/28	23:56:24	5,381	-76,118	54,0	1,6	Pueblo Rico, Risaralda
12359	2020/05/29	00:01:04	6,836	-73,217	141,0	2,5	Zapatoca, Santander
12360	2020/05/29	00:12:33	3,422	-74,176	5,0	1,3	Mesetas, Meta
12361	2020/05/29	00:27:09	3,414	-74,236	5,0	1,2	Mesetas, Meta
12362	2020/05/29	01:28:26	1,896	-76,074	2,0	1,5	Pitalito, Huila
12363	2020/05/29	01:29:03	7,037	-76,938	1,0	1,3	Carmen del Darién (Curbaradó), Chocó
12364	2020/05/29	01:45:01	6,802	-73,18	144,0	1,6	Los Santos, Santander
12365	2020/05/29	02:18:53	3,43	-74,172	0,0	1,6	Mesetas, Meta

N	FECHA	H:M:S	LAT	LON	Z	M	UBICACIÓN
12366	2020/05/29	02:18:57	6,79	-73,2	144,0	1,4	Zapatoca, Santander
12367	2020/05/29	02:28:52	7,095	-76,104	34,0	2,0	Dabeiba, Antioquia
12368	2020/05/29	02:31:06	3,51	-74,17	0,0	1,1	Mesetas, Meta
12369	2020/05/29	02:46:49	6,8	-73,181	132,0	1,4	Los Santos, Santander
12370	2020/05/29	03:08:44	6,792	-73,189	135,0	1,6	Los Santos, Santander
12371	2020/05/29	03:10:42	6,826	-73,217	146,0	1,6	Zapatoca, Santander
12372	2020/05/29	03:22:56	3,357	-76,152	12,0	0,9	Florida, Valle del Cauca
12373	2020/05/29	03:38:23	3,464	-74,16	0,0	2,3	Mesetas, Meta
12374	2020/05/29	03:40:21	1,882	-76,064	18,0	1,3	Pitalito, Huila
12375	2020/05/29	03:44:30	6,809	-73,184	143,0	1,6	Los Santos, Santander
12376	2020/05/29	03:49:13	6,309	-73,665	107,0	1,8	La Paz, Santander
12377	2020/05/29	03:59:54	6,816	-73,196	146,0	1,7	Zapatoca, Santander
12378	2020/05/29	04:10:29	2,769	-76,672	20,0	0,8	Morales, Cauca
12379	2020/05/29	04:26:58	5,844	-76,802	50,0	1,1	Medio Atrato (Beté), Chocó
12380	2020/05/29	05:24:22	6,582	-73,092	31,0	1,4	Curití, Santander
12381	2020/05/29	05:25:27	6,804	-73,166	141,0	3,1	Los Santos, Santander
12382	2020/05/29	05:26:03	2,092	-75,703	21,0	1,2	Garzón, Huila
12383	2020/05/29	05:41:19	6,817	-73,167	145,0	1,6	Los Santos, Santander
12384	2020/05/29	05:44:06	10,164	-73,878	26,0	2,8	El Copey, Cesar
12385	2020/05/29	05:51:18	6,725	-73,042	151,0	1,5	Aratoca, Santander
12386	2020/05/29	05:54:16	3,985	-76,23	91,0	1,0	San Pedro, Valle del Cauca
12387	2020/05/29	06:03:29	6,795	-73,218	141,0	2,6	Zapatoca, Santander
12388	2020/05/29	06:14:15	10,138	-73,921	19,0	1,2	El Copey, Cesar
12389	2020/05/29	06:19:26	6,056	-74,022	94,0	1,2	El Peñón, Santander
12390	2020/05/29	06:39:18	6,77	-73,225	136,0	1,5	Zapatoca, Santander
12391	2020/05/29	06:45:01	6,8	-73,184	143,0	1,5	Los Santos, Santander
12392	2020/05/29	07:03:00	6,82	-73,19	141,0	1,6	Zapatoca, Santander
12393	2020/05/29	07:20:34	6,817	-73,152	146,0	1,4	Los Santos, Santander
12394	2020/05/29	07:31:21	5,494	-73,804	133,0	1,3	Simijaca, Cundinamarca
12395	2020/05/29	07:35:20	3,486	-74,193	9,0	1,4	Mesetas, Meta
12396	2020/05/29	07:43:45	6,925	-73,028	169,0	1,4	Piedecuesta, Santander
12397	2020/05/29	07:47:08	10,054	-73,896	53,0	1,1	Bosconia, Cesar
12398	2020/05/29	08:03:52	6,816	-73,176	146,0	2,1	Los Santos, Santander
12399	2020/05/29	08:34:40	5,348	-72,826	4,0	1,0	Chámeza, Casanare
12400	2020/05/29	08:48:42	6,778	-73,247	131,0	1,4	Zapatoca, Santander
12401	2020/05/29	09:07:40	6,821	-73,2	146,0	2,3	Zapatoca, Santander
12402	2020/05/29	09:28:18	6,809	-73,189	140,0	2,1	Zapatoca, Santander
12403	2020/05/29	10:16:46	5,871	-73,756	113,0	1,8	Jesús María, Santander
12404	2020/05/29	10:45:18	7,023	-76,362	2,0	2,6	Dabeiba, Antioquia
12405	2020/05/29	10:57:58	9,101	-73,37	113,0	1,5	El Carmen, Norte de Santander
12406	2020/05/29	11:17:05	6,818	-73,176	138,0	2,2	Los Santos, Santander
12407	2020/05/29	11:25:23	6,914	-76,122	0,0	2,3	Uramita, Antioquia
12408	2020/05/29	11:34:25	6,94	-76,171	0,0	2,6	Uramita, Antioquia
12409	2020/05/29	11:47:35	6,984	-76,313	0,0	2,4	Dabeiba, Antioquia
12410	2020/05/29	11:53:53	6,934	-73,179	143,0	1,8	Girón, Santander
12411	2020/05/29	12:01:15	2,167	-75,576	21,0	1,6	Garzón, Huila

N	FECHA	H:M:S	LAT	LON	Z	M	UBICACIÓN
12412	2020/05/29	12:05:40	7,076	-74,687	4,0	2,3	Remedios, Antioquia
12413	2020/05/29	13:08:14	5,327	-76,565	43,0	1,4	Cértegui, Chocó
12414	2020/05/29	13:23:57	6,802	-73,126	147,0	2,3	Los Santos, Santander
12415	2020/05/29	13:30:46	6,801	-73,154	143,0	3,5	Los Santos, Santander
12416	2020/05/29	13:51:27	6,8	-73,175	145,0	1,4	Los Santos, Santander
12417	2020/05/29	13:55:33	6,796	-73,156	145,0	1,9	Los Santos, Santander
12418	2020/05/29	13:58:57	10,181	-73,921	13,0	2,3	El Copey, Cesar
12419	2020/05/29	14:01:23	6,838	-73,182	143,0	2,7	Zapatoca, Santander
12420	2020/05/29	14:07:06	6,85	-73,28	143,0	1,7	Zapatoca, Santander
12421	2020/05/29	14:45:20	6,808	-73,159	144,0	1,9	Los Santos, Santander
12422	2020/05/29	14:55:07	6,769	-73,207	138,0	1,9	Zapatoca, Santander
12423	2020/05/29	15:04:54	6,787	-73,172	135,0	1,2	Los Santos, Santander
12424	2020/05/29	15:32:08	4,479	-76,862	57,0	1,5	Istmina, Chocó
12425	2020/05/29	15:44:57	6,909	-73,175	146,0	2,9	Girón, Santander
12426	2020/05/29	16:20:55	2,535	-76,361	0,0	1,6	Totoró, Cauca
12427	2020/05/29	17:09:47	6,841	-73,14	145,0	2,1	Los Santos, Santander
12428	2020/05/29	17:09:50	10,574	-74,461	69,0	1,4	Pivijay, Magdalena
12429	2020/05/29	17:20:38	6,838	-73,145	131,0	1,7	Los Santos, Santander
12430	2020/05/29	17:29:43	6,91	-73,29	117,0	1,7	Betulia, Santander
12431	2020/05/29	17:36:00	6,957	-76,181	0,0	1,7	Uramita, Antioquia
12432	2020/05/29	17:36:50	3,441	-74,193	7,0	1,5	Mesetas, Meta
12433	2020/05/29	17:37:19	6,778	-73,173	154,0	2,0	Los Santos, Santander
12434	2020/05/29	17:58:23	5,412	-73,83	139,0	1,7	Susa, Cundinamarca
12435	2020/05/29	18:20:14	6,966	-76,271	0,0	1,5	Dabeiba, Antioquia
12436	2020/05/29	18:22:01	6,954	-76,19	0,0	1,8	Uramita, Antioquia
12437	2020/05/29	18:54:06	4,45	-75,05	30,0	0,9	Ibagué, Tolima
12438	2020/05/29	18:55:04	10,009	-73,916	25,0	1,2	Bosconia, Cesar
12439	2020/05/29	19:11:27	4,256	-76,098	40,0	1,2	Zarzal, Valle del Cauca
12440	2020/05/29	19:22:46	6,812	-73,191	141,0	1,8	Zapatoca, Santander
12441	2020/05/29	19:56:27	6,957	-77,131	1,0	1,7	Carmen del Darién (Curbaradó), Chocó
12442	2020/05/29	20:13:26	2,878	-74,856	6,0	1,5	San Vicente del Caguán, Caquetá
12443	2020/05/29	20:41:04	4,938	-76,436	63,0	1,7	San José del Palmar, Chocó
12444	2020/05/29	20:56:18	6,822	-73,152	143,0	2,5	Los Santos, Santander
12445	2020/05/29	21:05:09	4,722	-74,859	30,0	1,1	Ambalema, Tolima
12446	2020/05/29	21:06:51	6,816	-73,21	142,0	1,9	Zapatoca, Santander
12447	2020/05/29	21:07:55	3,904	-75,893	31,0	0,8	Buga, Valle del Cauca
12448	2020/05/29	21:38:17	5,993	-73,218	170,0	2,7	Gámbita, Santander
12449	2020/05/29	21:41:21	6,576	-73,594	109,0	1,7	El Carmen, Santander
12450	2020/05/29	21:55:49	6,33	-74,092	32,0	1,2	Cimitarra, Santander
12451	2020/05/29	22:22:13	5,874	-73,675	123,0	1,9	Puente Nacional, Santander
12452	2020/05/29	23:49:07	2,39	-75,495	17,0	1,3	Gigante, Huila
12453	2020/05/30	00:08:25	5,209	-73,702	140,0	1,6	Suesca, Cundinamarca
12454	2020/05/30	00:28:27	4,751	-76,066	120,0	2,2	Ansermanuevo, Valle del Cauca
12455	2020/05/30	01:03:21	4,351	-73,531	5,0	1,5	Medina, Cundinamarca
12456	2020/05/30	01:57:50	6,962	-76,199	0,0	1,7	Dabeiba, Antioquia
12457	2020/05/30	02:01:03	4,752	-76,24	108,0	2,0	El Cairo, Valle del Cauca

N	FECHA	H:M:S	LAT	LON	Z	M	UBICACIÓN
12458	2020/05/30	02:31:50	6,179	-72,32	4,0	2,1	La Salina, Casanare
12459	2020/05/30	02:48:50	6,82	-73,199	144,0	2,9	Zapatoca, Santander
12460	2020/05/30	03:07:20	6,786	-73,184	146,0	1,5	Los Santos, Santander
12461	2020/05/30	03:27:06	3,503	-74,167	5,0	1,2	Mesetas, Meta
12462	2020/05/30	03:32:22	6,814	-73,182	144,0	1,7	Los Santos, Santander
12463	2020/05/30	04:30:46	6,812	-73,156	151,0	1,6	Los Santos, Santander
12464	2020/05/30	04:36:34	5,759	-76,058	76,0	2,0	Betania, Antioquia
12465	2020/05/30	05:04:55	6,82	-73,178	142,0	2,2	Los Santos, Santander
12466	2020/05/30	05:25:04	6,803	-73,218	142,0	1,7	Zapatoca, Santander
12467	2020/05/30	05:32:02	5,278	-76,003	23,0	1,9	Pueblo Rico, Risaralda
12468	2020/05/30	05:35:01	5,333	-76,558	51,0	1,0	Cértegui, Chocó
12469	2020/05/30	06:20:05	6,827	-73,192	146,0	2,1	Zapatoca, Santander
12470	2020/05/30	06:20:31	2,241	-75,642	9,0	2,2	Garzón, Huila
12471	2020/05/30	06:41:44	5,726	-73,949	103,0	1,0	Tununguá, Boyacá
12472	2020/05/30	06:50:10	6,794	-73,185	145,0	1,7	Los Santos, Santander
12473	2020/05/30	07:03:38	6,826	-73,221	145,0	1,9	Zapatoca, Santander
12474	2020/05/30	07:11:06	6,821	-73,161	145,0	2,0	Los Santos, Santander
12475	2020/05/30	07:37:57	6,827	-73,18	144,0	1,6	Zapatoca, Santander
12476	2020/05/30	07:39:20	4,503	-74,709	3,0	1,0	Jerusalén, Cundinamarca
12477	2020/05/30	07:51:28	6,702	-76,719	20,0	1,8	Murindó, Antioquia
12478	2020/05/30	07:52:22	6,809	-73,188	142,0	1,9	Zapatoca, Santander
12479	2020/05/30	08:02:35	5,99	-76,344	0,0	1,5	Quibdó, Chocó
12480	2020/05/30	08:09:00	2,659	-75,059	10,0	1,2	San Vicente del Caguán, Caquetá
12481	2020/05/30	08:15:45	6,82	-73,185	147,0	2,7	Zapatoca, Santander
12482	2020/05/30	09:17:20	10,441	-73,652	76,0	2,7	Pueblo Bello, Cesar
12483	2020/05/30	09:28:25	6,607	-73,549	103,0	1,6	El Carmen, Santander
12484	2020/05/30	09:40:02	6,879	-76,101	0,0	1,6	Uramita, Antioquia
12485	2020/05/30	09:52:39	6,812	-73,181	145,0	1,5	Los Santos, Santander
12486	2020/05/30	10:07:13	6,803	-73,142	143,0	1,8	Los Santos, Santander
12487	2020/05/30	10:10:48	6,867	-73,151	142,0	1,6	Los Santos, Santander
12488	2020/05/30	10:30:36	7,336	-78,04	17,0	3,0	Panama
12489	2020/05/30	11:22:39	11,116	-73,516	156,0	2,2	Dibulla, la Guajira
12490	2020/05/30	11:24:53	6,806	-73,193	142,0	2,1	Zapatoca, Santander
12491	2020/05/30	11:29:04	6,748	-73,138	145,0	1,7	Los Santos, Santander
12492	2020/05/30	11:34:37	7,207	-75,208	56,0	1,5	Anorí, Antioquia
12493	2020/05/30	11:44:44	2,767	-76,664	0,0	1,2	Morales, Cauca
12494	2020/05/30	12:10:22	6,8	-73,18	143,0	1,7	Los Santos, Santander
12495	2020/05/30	12:30:49	6,819	-73,173	149,0	2,5	Los Santos, Santander
12496	2020/05/30	12:44:41	6,829	-73,194	149,0	1,9	Zapatoca, Santander
12497	2020/05/30	12:52:07	2,906	-74,751	6,0	1,5	Uribe, Meta
12498	2020/05/30	13:00:10	6,799	-73,198	145,0	1,6	Zapatoca, Santander
12499	2020/05/30	13:23:08	6,942	-74,025	88,0	1,3	Yondó (Casabe), Antioquia
12500	2020/05/30	13:39:05	6,836	-73,172	145,0	2,1	Los Santos, Santander
12501	2020/05/30	14:13:16	6,792	-73,075	138,0	1,7	Los Santos, Santander
12502	2020/05/30	14:15:17	6,805	-73,262	132,0	1,6	Zapatoca, Santander
12503	2020/05/30	14:22:18	6,869	-73,232	125,0	1,6	Zapatoca, Santander

N	FECHA	H:M:S	LAT	LON	Z	M	UBICACIÓN
12504	2020/05/30	14:24:41	6,819	-73,191	148,0	2,6	Zapatoca, Santander
12505	2020/05/30	14:42:54	5,712	-76,626	32,0	1,2	Quibdó, Chocó
12506	2020/05/30	14:49:19	1,914	-75,973	4,0	1,1	Timaná, Huila
12507	2020/05/30	15:04:41	8,254	-74,025	73,0	2,0	Morales, Bolívar
12508	2020/05/30	15:10:10	2,028	-75,921	6,0	1,2	Elías, Huila
12509	2020/05/30	15:34:20	6,816	-73,243	144,0	1,5	Zapatoca, Santander
12510	2020/05/30	15:48:05	6,713	-73,135	145,0	1,8	Jordán, Santander
12511	2020/05/30	16:05:05	6,035	-73,737	112,0	2,1	Bolívar, Santander
12512	2020/05/30	16:07:54	2,76	-76,681	19,0	1,4	Morales, Cauca
12513	2020/05/30	16:16:06	8,544	-74,018	76,0	2,0	Norosi, Bolívar
12514	2020/05/30	16:17:18	3,186	-76,856	105,0	1,4	López, Cauca
12515	2020/05/30	16:20:52	5,812	-76,777	38,0	1,7	Quibdó, Chocó
12516	2020/05/30	16:23:58	2,464	-75,384	26,0	1,3	Algeciras, Huila
12517	2020/05/30	16:40:48	6,75	-73,224	148,0	1,8	Zapatoca, Santander
12518	2020/05/30	16:47:27	6,788	-76,838	5,0	1,8	Murindó, Antioquia
12519	2020/05/30	17:07:22	6,393	-73,831	97,0	1,4	Landázuri, Santander
12520	2020/05/30	17:22:55	2,227	-76,11	4,0	1,3	La Plata, Huila
12521	2020/05/30	18:07:16	6,811	-73,142	145,0	3,7	Los Santos, Santander
12522	2020/05/30	18:39:51	3,638	-76,528	76,0	1,7	Yumbo, Valle del Cauca
12523	2020/05/30	18:52:12	6,806	-73,192	131,0	1,7	Zapatoca, Santander
12524	2020/05/30	20:51:46	8,969	-77,398	0,0	1,9	Panama-Colombia
12525	2020/05/30	20:54:19	5,737	-73,909	109,0	2,6	Tununguá, Boyacá
12526	2020/05/30	20:59:09	3,997	-75,598	0,0	0,8	Roncesvalles, Tolima
12527	2020/05/30	21:10:01	6,102	-73,701	110,0	2,0	Vélez, Santander
12528	2020/05/30	21:40:06	10,371	-73,056	4,0	1,7	Manaure Balcón del Cesar, Cesar
12529	2020/05/30	21:48:58	6,811	-73,2	140,0	1,9	Zapatoca, Santander
12530	2020/05/30	21:56:59	4,53	-76,231	97,0	2,6	El Dovio, Valle del Cauca
12531	2020/05/30	21:59:35	6,777	-73,19	144,0	2,2	Los Santos, Santander
12532	2020/05/30	22:11:27	6,837	-73,155	149,0	1,6	Los Santos, Santander
12533	2020/05/30	22:29:29	7,743	-75,46	0,0	1,7	Cáceres, Antioquia
12534	2020/05/30	23:40:18	6,816	-73,206	145,0	2,1	Zapatoca, Santander
12535	2020/05/31	00:38:15	3,236	-75,348	17,0	0,9	Aipe, Huila
12536	2020/05/31	01:14:13	7,251	-76,732	67,0	1,6	Carmen del Darién (Curbaradó), Chocó
12537	2020/05/31	01:23:47	6,797	-73,16	143,0	2,0	Los Santos, Santander
12538	2020/05/31	01:42:08	7,069	-76,256	16,0	1,2	Dabeiba, Antioquia
12539	2020/05/31	01:48:47	6,918	-74,031	61,0	1,4	Yondó (Casabe), Antioquia
12540	2020/05/31	02:03:46	5,289	-73,758	146,0	1,9	Cucunubá, Cundinamarca
12541	2020/05/31	02:04:41	6,787	-73,178	142,0	1,8	Los Santos, Santander
12542	2020/05/31	02:07:21	4,731	-75,888	93,0	1,2	Cartago, Valle del Cauca
12543	2020/05/31	02:25:53	6,223	-73,751	123,0	1,4	Landázuri, Santander
12544	2020/05/31	03:25:52	5,95	-73,954	5,0	1,3	Sucre, Santander
12545	2020/05/31	03:50:08	6,878	-73,211	144,0	1,9	Zapatoca, Santander
12546	2020/05/31	03:53:51	2,713	-75,01	8,0	1,3	San Vicente del Caguán, Caquetá
12547	2020/05/31	04:03:17	1,1515	-77,3418	10,0	2,9	Área de Influencia Volcán Galeras
12548	2020/05/31	04:41:17	2,761	-75,031	5,0	1,8	San Vicente del Caguán, Caquetá
12549	2020/05/31	05:08:09	6,828	-73,199	146,0	2,1	Zapatoca, Santander

N	FECHA	H:M:S	LAT	LON	Z	M	UBICACIÓN
12550	2020/05/31	05:25:27	6,841	-73,203	146,0	2,4	Zapatoca, Santander
12551	2020/05/31	05:35:12	6,847	-73,204	145,0	2,6	Zapatoca, Santander
12552	2020/05/31	05:38:24	5,687	-74,68	4,0	1,2	La Dorada, Caldas
12553	2020/05/31	05:55:06	4,796	-76,171	99,0	1,8	El Cairo, Valle del Cauca
12554	2020/05/31	05:59:46	6,769	-73,185	140,0	1,9	Los Santos, Santander
12555	2020/05/31	06:26:37	4,47	-74,771	28,0	0,9	Guataquí, Cundinamarca
12556	2020/05/31	06:30:12	6,799	-73,179	142,0	1,8	Los Santos, Santander
12557	2020/05/31	06:37:30	7,528	-73,166	141,0	1,8	El Playón, Santander
12558	2020/05/31	06:47:07	6,822	-73,195	145,0	3,1	Zapatoca, Santander
12559	2020/05/31	06:50:33	6,813	-73,214	136,0	1,6	Zapatoca, Santander
12560	2020/05/31	07:06:12	7,972	-77,415	76,0	1,8	Panama-Colombia
12561	2020/05/31	07:25:04	3,566	-74,833	152,0	1,5	Dolores, Tolima
12562	2020/05/31	07:36:41	5,883	-73,814	111,0	1,3	Sucre, Santander
12563	2020/05/31	07:49:22	5,313	-73,803	153,0	1,9	Ubaté, Cundinamarca
12564	2020/05/31	08:01:01	1,465	-75,68	21,0	1,1	Morelia, Caquetá
12565	2020/05/31	08:29:03	5,246	-75,596	0,0	0,7	Filadelfia, Caldas
12566	2020/05/31	08:41:23	7,059	-73,182	134,0	1,5	Girón, Santander
12567	2020/05/31	08:52:06	5,631	-75,998	46,0	0,7	Andes, Antioquia
12568	2020/05/31	09:25:46	6,84	-73,177	146,0	1,5	Zapatoca, Santander
12569	2020/05/31	09:26:20	2,464	-75,498	20,0	1,3	Gigante, Huila
12570	2020/05/31	09:44:43	1,934	-76,094	2,0	0,8	Pitalito, Huila
12571	2020/05/31	09:49:47	6,788	-73,18	143,0	2,1	Los Santos, Santander
12572	2020/05/31	09:59:13	10,329	-73,337	101,0	1,8	Valledupar, Cesar
12573	2020/05/31	10:12:39	6,645	-73,822	100,0	1,2	Simacota, Santander
12574	2020/05/31	10:30:59	3,513	-74,504	26,0	1,8	Uribe, Meta
12575	2020/05/31	10:56:30	6,832	-73,189	147,0	3,0	Zapatoca, Santander
12576	2020/05/31	11:42:31	6,819	-73,197	141,0	2,0	Zapatoca, Santander
12577	2020/05/31	11:54:00	4,344	-76,365	123,0	2,1	Bolívar, Valle del Cauca
12578	2020/05/31	12:02:49	6,822	-73,155	139,0	1,5	Los Santos, Santander
12579	2020/05/31	12:09:36	7,047	-73,777	85,0	2,3	Barrancabermeja, Santander
12580	2020/05/31	12:17:44	6,8	-73,244	129,0	1,3	Zapatoca, Santander
12581	2020/05/31	12:31:36	7,315	-77,126	29,0	2,1	Riosucio, Chocó
12582	2020/05/31	12:40:15	4,616	-74,409	3,0	1,0	El Colegio, Cundinamarca
12583	2020/05/31	12:41:13	6,812	-73,164	141,0	2,2	Los Santos, Santander
12584	2020/05/31	12:48:54	4,999	-76,736	37,0	1,5	Medio San Juan (Andagoya), Chocó
12585	2020/05/31	12:50:20	10,321	-73,879	53,0	1,3	El Copey, Cesar
12586	2020/05/31	13:43:30	6,804	-73,168	149,0	2,3	Los Santos, Santander
12587	2020/05/31	13:53:51	2,776	-76,665	4,0	0,6	Morales, Cauca
12588	2020/05/31	15:02:50	6,827	-73,129	148,0	2,1	Los Santos, Santander
12589	2020/05/31	15:18:04	6,304	-74,287	8,0	1,2	Cimitarra, Santander
12590	2020/05/31	15:50:14	6,796	-73,179	146,0	1,5	Los Santos, Santander
12591	2020/05/31	18:01:25	6,81	-73,175	144,0	1,5	Los Santos, Santander
12592	2020/05/31	18:11:40	6,816	-73,171	146,0	1,7	Los Santos, Santander
12593	2020/05/31	18:43:06	6,367	-73,558	121,0	1,5	Santa Helena del Opón, Santander
12594	2020/05/31	18:55:15	6,727	-73,342	124,0	1,5	Galán, Santander
12595	2020/05/31	19:10:45	6,798	-73,123	144,0	2,6	Los Santos, Santander

N	FECHA	H:M:S	LAT	LON	Z	M	UBICACIÓN
12596	2020/05/31	19:31:32	6,79	-73,133	149,0	1,8	Los Santos, Santander
12597	2020/05/31	19:32:02	6,819	-73,182	142,0	1,7	Los Santos, Santander
12598	2020/05/31	19:43:04	6,759	-73,077	148,0	1,4	Los Santos, Santander
12599	2020/05/31	19:46:38	3,465	-74,43	21,0	1,5	Úrbe, Meta
12600	2020/05/31	20:02:33	6,819	-73,172	152,0	1,6	Los Santos, Santander
12601	2020/05/31	20:42:15	6,834	-73,166	147,0	2,4	Los Santos, Santander
12602	2020/05/31	21:30:40	6,824	-73,196	145,0	2,5	Zapatoca, Santander
12603	2020/05/31	21:45:18	5,324	-73,749	156,0	1,6	Lenguazaque, Cundinamarca
12604	2020/05/31	21:54:49	5,23	-76,206	86,0	3,1	Tadó, Chocó
12605	2020/05/31	21:56:19	6,893	-73,292	125,0	2,1	Betulía, Santander
12606	2020/05/31	22:30:20	6,834	-73,051	153,0	2,0	Los Santos, Santander
12607	2020/05/31	22:48:12	6,822	-73,047	160,0	1,9	Los Santos, Santander
12608	2020/05/31	23:00:11	6,342	-73,621	110,0	3,2	Santa Helena del Opón, Santander
12609	2020/05/31	23:00:20	2,427	-75,422	17,0	1,2	Algeciras, Huila
12610	2020/05/31	23:18:15	6,794	-73,169	139,0	1,9	Los Santos, Santander
12611	2020/05/31	23:38:17	6,943	-73,225	105,0	1,8	Girón, Santander
12612	2020/05/31	23:54:09	6,052	-77,465	17,0	2,1	Océano Pacífico
12613	2020/06/01	00:27:10	1,988	-75,969	4,0	1,8	Elías, Huila
12614	2020/06/01	00:52:27	3,426	-74,183	5,0	1,8	Mesetas, Meta
12615	2020/06/01	00:53:47	3,548	-76,467	24,0	0,8	Palmira, Valle del Cauca
12616	2020/06/01	01:16:09	5,768	-76,709	26,0	1,2	Quibdó, Chocó
12617	2020/06/01	01:27:36	3,919	-76,315	132,0	1,7	Buga, Valle del Cauca
12618	2020/06/01	01:40:42	7,915	-72,192	0,0	1,5	Norte Colombia
12619	2020/06/01	01:49:41	4,009	-76,354	131,0	1,6	Yotoco, Valle del Cauca
12620	2020/06/01	02:04:31	6,814	-73,17	142,0	2,5	Los Santos, Santander
12621	2020/06/01	02:06:55	6,819	-73,175	142,0	1,5	Los Santos, Santander
12622	2020/06/01	03:00:59	6,817	-73,227	141,0	1,8	Zapatoca, Santander
12623	2020/06/01	03:15:11	6,174	-73,767	108,0	1,3	Bolívar, Santander
12624	2020/06/01	03:16:08	0,486	-77,273	5,0	1,9	Ipiales, Nariño
12625	2020/06/01	03:50:43	5,284	-76,512	44,0	0,9	Tadó, Chocó
12626	2020/06/01	03:58:47	4,806	-76,202	102,0	1,7	El Cairo, Valle del Cauca
12627	2020/06/01	04:21:51	6,814	-73,206	139,0	1,5	Zapatoca, Santander
12628	2020/06/01	04:30:21	6,828	-73,157	147,0	1,9	Los Santos, Santander
12629	2020/06/01	04:40:17	7,663	-73,324	129,0	1,8	La Esperanza, Norte de Santander
12630	2020/06/01	05:04:06	7,401	-73,198	131,0	1,8	Rionegro, Santander
12631	2020/06/01	05:18:58	11,22	-73,24	29,0	2,1	Dibulla, la Guajira
12632	2020/06/01	06:31:25	6,814	-73,206	145,0	1,7	Zapatoca, Santander
12633	2020/06/01	07:00:13	5,725	-74,268	89,0	1,1	Otanche, Boyacá
12634	2020/06/01	07:12:21	6,785	-73,186	139,0	1,8	Los Santos, Santander
12635	2020/06/01	07:21:34	6,552	-73,764	87,0	1,3	Puerto Parra, Santander
12636	2020/06/01	08:12:17	6,512	-76,939	71,0	1,9	Bojayá (Bellavista), Chocó
12637	2020/06/01	09:22:37	6,823	-73,191	138,0	1,9	Zapatoca, Santander
12638	2020/06/01	09:26:50	6,808	-73,182	142,0	1,6	Los Santos, Santander
12639	2020/06/01	09:35:37	4,23	-73,681	5,0	1,6	Villavicencio, Meta
12640	2020/06/01	10:03:33	6,826	-73,199	146,0	1,7	Zapatoca, Santander
12641	2020/06/01	10:15:53	3,426	-74,176	18,0	1,1	Mesetas, Meta

N	FECHA	H:M:S	LAT	LON	Z	M	UBICACIÓN
12642	2020/06/01	10:35:20	6,835	-73,189	145,0	2,6	Zapatoca, Santander
12643	2020/06/01	12:50:53	6,798	-73,209	146,0	1,9	Zapatoca, Santander
12644	2020/06/01	13:39:27	3,926	-71,553	0,0	1,7	Puerto Gaitán, Meta
12645	2020/06/01	13:49:17	6,799	-73,089	145,0	1,8	Los Santos, Santander
12646	2020/06/01	14:00:28	6,79	-73,163	136,0	1,9	Los Santos, Santander
12647	2020/06/01	14:30:08	6,902	-73,138	148,0	1,6	Girón, Santander
12648	2020/06/01	15:50:43	3,765	-75,677	4,0	1,0	Chaparral, Tolima
12649	2020/06/01	16:01:45	6,598	-73,555	109,0	1,6	El Carmen, Santander
12650	2020/06/01	16:03:43	3,794	-75,693	4,0	1,3	Chaparral, Tolima
12651	2020/06/01	16:34:57	7,634	-74,517	15,0	1,6	Montecristo, Bolívar
12652	2020/06/01	16:38:29	6,796	-73,192	143,0	1,7	Los Santos, Santander
12653	2020/06/01	17:08:59	6,818	-73,166	140,0	1,9	Los Santos, Santander
12654	2020/06/01	17:40:35	5,692	-76,019	46,0	2,4	Betania, Antioquia
12655	2020/06/01	17:48:53	6,717	-73,096	141,0	1,9	Jordán, Santander
12656	2020/06/01	18:07:41	4,037	-76,587	62,0	2,1	El Litoral del San Juan (Docordó), Chocó
12657	2020/06/01	18:15:09	3,804	-75,694	4,0	1,3	Chaparral, Tolima
12658	2020/06/01	18:35:07	3,41	-74,61	10,0	1,2	Colombia, Huila
12659	2020/06/01	18:48:00	5,944	-75,89	8,0	1,1	Salgar, Antioquia
12660	2020/06/01	18:54:15	7,121	-75,862	0,0	1,6	Ituango, Antioquia
12661	2020/06/01	18:54:31	3,475	-74,165	0,0	1,5	Mesetas, Meta
12662	2020/06/01	19:17:23	7,633	-73,093	147,0	1,7	Cáchira, Norte de Santander
12663	2020/06/01	19:27:19	6,79	-73,108	149,0	2,3	Los Santos, Santander
12664	2020/06/01	19:45:23	5,018	-72,881	0,0	2,3	Tauramena, Casanare
12665	2020/06/01	19:49:36	6,834	-73,17	145,0	2,0	Los Santos, Santander
12666	2020/06/01	19:53:46	3,546	-76,517	28,0	1,2	Yumbo, Valle del Cauca
12667	2020/06/01	20:17:42	7,027	-73,233	129,0	2,2	Girón, Santander
12668	2020/06/01	20:26:31	6,841	-73,194	142,0	1,4	Zapatoca, Santander
12669	2020/06/01	20:34:01	4,544	-74,946	30,0	0,9	Alvarado, Tolima
12670	2020/06/01	21:01:16	6,852	-73,184	146,0	1,5	Zapatoca, Santander
12671	2020/06/01	21:08:02	6,75	-73,091	141,0	1,8	Los Santos, Santander
12672	2020/06/01	21:25:34	6,799	-73,151	143,0	2,2	Los Santos, Santander
12673	2020/06/01	21:33:42	6,955	-73,098	155,0	2,4	Piedecuesta, Santander
12674	2020/06/01	21:52:36	6,79	-73,105	151,0	2,4	Los Santos, Santander
12675	2020/06/01	22:16:27	3,803	-75,687	4,0	1,3	Chaparral, Tolima
12676	2020/06/01	22:42:06	3,51	-74,657	37,0	1,5	Colombia, Huila
12677	2020/06/01	22:50:24	2,76	-76,714	4,0	0,8	Morales, Cauca
12678	2020/06/01	23:08:55	7,415	-73,214	132,0	1,6	Rionegro, Santander
12679	2020/06/01	23:18:58	4,079	-76,416	130,0	2,2	Riofrío, Valle del Cauca
12680	2020/06/02	00:08:23	6,916	-74,958	23,0	1,2	Amalfi, Antioquia
12681	2020/06/02	00:14:20	6,845	-73,16	145,0	1,5	Los Santos, Santander
12682	2020/06/02	00:54:11	6,671	-73,282	135,0	1,5	Galán, Santander
12683	2020/06/02	01:08:58	6,758	-73,156	144,0	1,9	Los Santos, Santander
12684	2020/06/02	01:13:05	6,666	-73,19	143,0	1,4	Villanueva, Santander
12685	2020/06/02	01:16:21	6,86	-73,126	142,0	1,7	Los Santos, Santander
12686	2020/06/02	01:18:29	7,448	-73,163	138,0	1,6	El Playón, Santander
12687	2020/06/02	01:19:25	6,82	-73,197	139,0	1,7	Zapatoca, Santander

N	FECHA	H:M:S	LAT	LON	Z	M	UBICACIÓN
12688	2020/06/02	01:35:36	6,809	-73,184	149,0	1,5	Los Santos, Santander
12689	2020/06/02	01:48:35	4,969	-74,634	11,0	1,1	Chaguaní, Cundinamarca
12690	2020/06/02	02:26:56	3,772	-75,694	4,0	1,5	Chaparral, Tolima
12691	2020/06/02	02:28:00	6,188	-73,676	119,0	1,5	La Paz, Santander
12692	2020/06/02	02:36:58	6,83	-73,184	146,0	1,6	Zapatoca, Santander
12693	2020/06/02	03:08:20	3,767	-75,696	4,0	1,5	Chaparral, Tolima
12694	2020/06/02	03:08:24	3,77	-75,695	3,0	1,5	Chaparral, Tolima
12695	2020/06/02	03:10:42	3,843	-75,73	20,0	1,2	Chaparral, Tolima
12696	2020/06/02	03:46:24	6,91	-73,228	131,0	2,0	Betulia, Santander
12697	2020/06/02	03:46:56	6,802	-73,156	146,0	1,8	Los Santos, Santander
12698	2020/06/02	03:48:54	6,857	-73,138	144,0	1,6	Los Santos, Santander
12699	2020/06/02	03:58:02	6,84	-73,206	136,0	1,6	Zapatoca, Santander
12700	2020/06/02	04:07:56	6,822	-73,164	148,0	2,2	Los Santos, Santander
12701	2020/06/02	04:10:32	8,993	-74,468	64,0	1,5	Pinillos, Bolívar
12702	2020/06/02	06:18:06	3,216	-78,213	13,0	2,4	Océano Pacífico
12703	2020/06/02	06:37:56	1,814	-79,862	14,0	2,1	Océano Pacífico
12704	2020/06/02	06:45:49	6,828	-73,202	144,0	1,5	Zapatoca, Santander
12705	2020/06/02	06:56:12	6,8	-73,187	146,0	1,3	Los Santos, Santander
12706	2020/06/02	07:10:17	6,791	-73,144	143,0	1,5	Los Santos, Santander
12707	2020/06/02	07:20:34	6,29	-76,14	16,0	1,1	Urrao, Antioquia
12708	2020/06/02	07:27:00	6,795	-73,182	144,0	1,5	Los Santos, Santander
12709	2020/06/02	07:47:15	8,72	-73,52	91,0	1,8	La Gloria, Cesar
12710	2020/06/02	07:51:39	6,874	-76,182	0,0	1,2	Uramita, Antioquia
12711	2020/06/02	08:06:23	6,842	-73,218	141,0	1,6	Zapatoca, Santander
12712	2020/06/02	08:20:44	6,861	-73,172	145,0	1,9	Zapatoca, Santander
12713	2020/06/02	08:29:08	6,961	-76,314	28,0	1,7	Dabeiba, Antioquia
12714	2020/06/02	08:33:20	6,039	-76,05	28,0	1,0	Salgar, Antioquia
12715	2020/06/02	08:55:39	3,452	-74,314	21,0	1,7	Uribe, Meta
12716	2020/06/02	09:39:56	6,822	-73,23	143,0	1,8	Zapatoca, Santander
12717	2020/06/02	09:48:40	5,788	-76,132	70,0	0,7	El Carmen, Chocó
12718	2020/06/02	09:53:06	4,742	-75,192	42,0	0,7	Santa Isabel, Tolima
12719	2020/06/02	10:42:46	1,854	-75,968	2,0	1,8	Timaná, Huila
12720	2020/06/02	10:56:18	7,473	-75,079	39,0	1,4	Cáceres, Antioquia
12721	2020/06/02	11:01:13	7,521	-75,261	65,0	1,7	Cáceres, Antioquia
12722	2020/06/02	11:15:29	6,806	-73,179	144,0	1,7	Los Santos, Santander
12723	2020/06/02	11:21:00	6,834	-73,178	148,0	1,6	Zapatoca, Santander
12724	2020/06/02	11:25:46	4,354	-77,732	29,0	1,9	Océano Pacífico
12725	2020/06/02	11:50:24	3,777	-75,685	2,0	1,2	Chaparral, Tolima
12726	2020/06/02	12:28:10	10,53	-73,455	74,0	1,7	Valledupar, Cesar
12727	2020/06/02	12:33:42	6,122	-73,586	115,0	1,4	La Paz, Santander
12728	2020/06/02	12:53:44	6,78	-73,182	142,0	2,0	Los Santos, Santander
12729	2020/06/02	13:20:07	6,186	-73,273	166,0	1,8	Oiba, Santander
12730	2020/06/02	13:44:19	6,824	-73,195	147,0	2,2	Zapatoca, Santander
12731	2020/06/02	13:50:57	3,424	-74,174	6,0	1,6	Mesetas, Meta
12732	2020/06/02	14:12:43	6,807	-73,182	148,0	1,9	Los Santos, Santander
12733	2020/06/02	14:17:48	5,575	-74,74	4,0	1,9	Victoria, Caldas

N	FECHA	H:M:S	LAT	LON	Z	M	UBICACIÓN
12734	2020/06/02	14:28:21	2,23	-74,998	0,0	1,8	San Vicente del Caguán, Caquetá
12735	2020/06/02	14:41:11	4,446	-76,57	39,0	1,3	Sipí, Chocó
12736	2020/06/02	15:28:37	3,206	-75,833	0,0	1,2	Planadas, Tolima
12737	2020/06/02	15:56:31	6,838	-73,202	128,0	2,0	Zapatoca, Santander
12738	2020/06/02	16:04:46	6,701	-73,057	132,0	1,9	Aratoca, Santander
12739	2020/06/02	16:48:07	6,818	-73,161	150,0	1,8	Los Santos, Santander
12740	2020/06/02	17:14:39	3,5	-78,836	26,0	3,0	Océano Pacífico
12741	2020/06/02	18:45:55	6,794	-73,146	153,0	1,6	Los Santos, Santander
12742	2020/06/02	19:11:04	6,862	-76,433	8,0	1,3	Dabeiba, Antioquia
12743	2020/06/02	19:28:17	4,275	-76,619	89,0	1,3	El Litoral del San Juan (Docordó), Chocó
12744	2020/06/02	20:13:50	6,796	-73,132	147,0	3,1	Los Santos, Santander
12745	2020/06/02	20:19:47	6,78	-73,105	147,0	2,3	Los Santos, Santander
12746	2020/06/02	20:40:35	6,832	-73,16	143,0	2,1	Los Santos, Santander
12747	2020/06/02	20:50:54	6,653	-73,125	151,0	1,8	Villanueva, Santander
12748	2020/06/02	21:15:04	6,804	-73,112	146,0	2,4	Los Santos, Santander
12749	2020/06/02	21:25:01	6,811	-73,126	144,0	2,3	Los Santos, Santander
12750	2020/06/02	21:45:48	6,793	-73,094	149,0	2,1	Los Santos, Santander
12751	2020/06/02	21:50:29	6,856	-73,176	144,0	2,1	Zapatoca, Santander
12752	2020/06/02	21:57:32	3,854	-74,888	20,0	1,0	Purificación, Tolima
12753	2020/06/02	22:19:45	6,833	-73,186	145,0	1,8	Zapatoca, Santander
12754	2020/06/02	22:28:54	1,966	-76,029	16,0	0,9	Pitalito, Huila
12755	2020/06/02	22:30:48	6,79	-73,176	145,0	1,7	Los Santos, Santander
12756	2020/06/02	23:50:26	6,794	-73,166	136,0	1,5	Los Santos, Santander
12757	2020/06/03	00:07:13	4,49	-75,902	130,0	1,3	La Victoria, Valle del Cauca
12758	2020/06/03	00:13:51	6,811	-73,216	133,0	1,7	Zapatoca, Santander
12759	2020/06/03	00:38:14	6,861	-76,319	0,0	1,1	Dabeiba, Antioquia
12760	2020/06/03	00:41:31	3,467	-76,538	103,0	2,4	Cali, Valle del Cauca
12761	2020/06/03	00:47:15	6,755	-74,104	100,0	1,3	Puerto Parra, Santander
12762	2020/06/03	00:51:45	6,142	-73,816	99,0	1,3	Bolívar, Santander
12763	2020/06/03	01:46:24	6,799	-73,188	148,0	1,6	Los Santos, Santander
12764	2020/06/03	02:02:04	5,959	-73,991	99,0	1,2	La Belleza, Santander
12765	2020/06/03	02:06:59	7,399	-74,719	5,0	1,4	Zaragoza, Antioquia
12766	2020/06/03	02:32:29	6,759	-73,169	147,0	1,5	Los Santos, Santander
12767	2020/06/03	02:36:03	6,793	-73,184	144,0	1,7	Los Santos, Santander
12768	2020/06/03	02:46:22	6,801	-73,171	145,0	2,0	Los Santos, Santander
12769	2020/06/03	02:50:11	6,848	-73,207	140,0	1,5	Zapatoca, Santander
12770	2020/06/03	03:03:52	5,66	-76,401	17,0	1,3	Lloró, Chocó
12771	2020/06/03	03:06:50	6,794	-73,163	137,0	1,6	Los Santos, Santander
12772	2020/06/03	03:22:29	6,82	-73,2	143,0	2,2	Zapatoca, Santander
12773	2020/06/03	03:23:26	5,87	-77,561	30,0	2,5	Océano Pacífico
12774	2020/06/03	03:29:14	6,846	-73,204	144,0	1,4	Zapatoca, Santander
12775	2020/06/03	03:51:04	3,507	-74,414	4,0	1,2	Uribe, Meta
12776	2020/06/03	04:11:50	7,414	-73,493	112,0	1,4	Sabana de Torres, Santander
12777	2020/06/03	04:15:55	6,822	-73,212	136,0	1,7	Zapatoca, Santander
12778	2020/06/03	04:19:04	5,618	-74,357	84,0	1,0	Yacopí, Cundinamarca
12779	2020/06/03	05:21:59	6,57	-76,822	78,0	1,5	Vigia del Fuerte, Antioquia

N	FECHA	H:M:S	LAT	LON	Z	M	UBICACIÓN
12780	2020/06/03	05:28:44	6,847	-73,198	142,0	1,6	Zapatoca, Santander
12781	2020/06/03	06:00:03	6,821	-73,162	148,0	1,7	Los Santos, Santander
12782	2020/06/03	06:06:14	2,989	-74,746	8,0	1,2	Uribe, Meta
12783	2020/06/03	06:11:20	6,806	-73,106	143,0	1,5	Los Santos, Santander
12784	2020/06/03	06:22:53	6,863	-73,204	145,0	1,5	Zapatoca, Santander
12785	2020/06/03	06:28:54	10,192	-73,92	18,0	1,5	El Copey, Cesar
12786	2020/06/03	06:44:25	2,314	-75,573	30,0	0,8	Gigante, Huila
12787	2020/06/03	07:49:28	3,485	-74,191	9,0	2,7	Mesetas, Meta
12788	2020/06/03	08:37:52	3,363	-82,808	0,0	2,9	Océano Pacífico
12789	2020/06/03	08:40:44	6,868	-71,664	14,0	2,1	Fortul, Arauca
12790	2020/06/03	08:45:22	3,007	-75,963	0,0	1,2	Planadas, Tolima
12791	2020/06/03	08:50:50	5,447	-73,848	147,0	1,7	Susa, Cundinamarca
12792	2020/06/03	08:52:17	6,792	-73,203	146,0	1,8	Zapatoca, Santander
12793	2020/06/03	08:57:05	3,523	-74,145	15,0	1,8	Mesetas, Meta
12794	2020/06/03	09:00:15	10,611	-73,409	78,0	1,9	Valledupar, Cesar
12795	2020/06/03	09:09:03	6,854	-73,209	150,0	1,7	Zapatoca, Santander
12796	2020/06/03	09:19:39	6,79	-73,144	143,0	1,6	Los Santos, Santander
12797	2020/06/03	10:20:09	4,648	-76,232	104,0	1,7	Versalles, Valle del Cauca
12798	2020/06/03	10:28:27	4,945	-78,053	28,0	1,9	Océano Pacífico
12799	2020/06/03	10:32:11	6,826	-73,138	146,0	1,6	Los Santos, Santander
12800	2020/06/03	11:24:15	2,898	-79,33	9,0	2,4	Océano Pacífico
12801	2020/06/03	11:38:01	5,84	-76,378	17,0	1,7	Quibdó, Chocó
12802	2020/06/03	13:13:15	7,083	-73,114	153,0	1,7	Bucaramanga, Santander
12803	2020/06/03	13:52:36	6,792	-73,206	139,0	1,6	Zapatoca, Santander
12804	2020/06/03	14:22:42	1,917	-76,027	0,0	1,3	Pitalito, Huila
12805	2020/06/03	14:39:47	5,276	-73,701	149,0	2,1	Lenguazaque, Cundinamarca
12806	2020/06/03	15:40:32	5,722	-77,967	28,0	2,1	Océano Pacífico
12807	2020/06/03	17:19:46	6,878	-76,351	0,0	1,3	Dabeiba, Antioquia
12808	2020/06/03	17:45:11	6,819	-73,164	141,0	1,9	Los Santos, Santander
12809	2020/06/03	18:08:03	6,822	-73,185	144,0	1,6	Zapatoca, Santander
12810	2020/06/03	19:42:37	10,292	-73,04	114,0	2,0	La Paz, Cesar
12811	2020/06/03	19:52:06	6,758	-73,078	135,0	1,6	Los Santos, Santander
12812	2020/06/03	20:07:54	2,852	-78,061	13,0	2,2	Océano Pacífico
12813	2020/06/03	20:24:52	9,5	-73,476	30,0	1,1	La Jagua de Ibirico, Cesar
12814	2020/06/03	20:28:03	6,541	-72,807	154,0	1,6	Covarachía, Boyacá
12815	2020/06/03	20:30:37	6,744	-73,08	141,0	1,5	Los Santos, Santander
12816	2020/06/03	20:57:35	3,467	-74,134	4,0	1,2	Mesetas, Meta
12817	2020/06/03	21:07:46	4,699	-76,144	90,0	2,4	Argelia, Valle del Cauca
12818	2020/06/03	21:36:51	6,908	-73,23	155,0	1,7	Betulia, Santander
12819	2020/06/03	21:39:14	6,799	-73,18	151,0	1,5	Los Santos, Santander
12820	2020/06/03	21:52:24	6,805	-73,157	148,0	1,9	Los Santos, Santander
12821	2020/06/03	22:43:56	7,523	-72,825	4,0	1,6	Cucutilla, Norte de Santander
12822	2020/06/03	22:44:44	4,082	-76,166	140,0	1,7	Tuluá, Valle del Cauca
12823	2020/06/03	22:58:28	6,836	-73,178	148,0	2,1	Zapatoca, Santander
12824	2020/06/03	23:21:44	6,812	-73,165	145,0	2,0	Los Santos, Santander
12825	2020/06/03	23:44:06	6,827	-73,16	154,0	1,5	Los Santos, Santander

N	FECHA	H:M:S	LAT	LON	Z	M	UBICACIÓN
12826	2020/06/03	23:46:51	6,813	-73,154	145,0	1,8	Los Santos, Santander
12827	2020/06/03	23:55:43	5,807	-74,129	123,0	1,1	Otanche, Boyacá
12828	2020/06/03	23:57:46	6,08	-73,906	55,0	1,0	El Peñón, Santander
12829	2020/06/04	00:13:18	6,771	-73,143	139,0	1,4	Los Santos, Santander
12830	2020/06/04	00:19:22	6,86	-73,14	139,0	1,6	Los Santos, Santander
12831	2020/06/04	00:33:13	6,839	-73,17	143,0	1,5	Los Santos, Santander
12832	2020/06/04	00:35:22	4,712	-76,168	90,0	2,2	Argelia, Valle del Cauca
12833	2020/06/04	00:38:19	5,9	-76,393	22,0	1,0	Quibdó, Chocó
12834	2020/06/04	01:17:04	6,866	-73,214	149,0	1,8	Zapatoca, Santander
12835	2020/06/04	01:32:44	5,303	-72,123	0,0	4,0	Yopal, Casanare
12836	2020/06/04	01:43:44	5,436	-74,804	13,0	1,6	Victoria, Caldas
12837	2020/06/04	02:13:13	3,281	-76,121	12,0	0,9	Florida, Valle del Cauca
12838	2020/06/04	02:19:06	6,846	-76,317	6,0	1,3	Dabeiba, Antioquia
12839	2020/06/04	02:24:15	4,709	-76,287	115,0	1,7	El Cairo, Valle del Cauca
12840	2020/06/04	02:56:03	3,165	-74,809	4,0	2,9	Colombia, Huila
12841	2020/06/04	03:06:12	6,813	-73,174	141,0	2,4	Los Santos, Santander
12842	2020/06/04	03:15:29	6,66	-73,388	119,0	1,5	El Carmen, Santander
12843	2020/06/04	03:17:57	4,668	-74,712	6,0	1,7	Pulí, Cundinamarca
12844	2020/06/04	03:22:59	6,838	-73,159	146,0	2,0	Los Santos, Santander
12845	2020/06/04	03:27:32	7,022	-72,332	5,0	1,4	Chitagá, Norte de Santander
12846	2020/06/04	03:28:46	6,382	-77,848	10,0	2,6	Océano Pacífico
12847	2020/06/04	03:41:06	6,868	-73,452	111,0	1,5	San Vicente de Chucurí, Santander
12848	2020/06/04	04:47:38	6,832	-73,196	145,0	2,5	Zapatoca, Santander
12849	2020/06/04	05:03:42	6,806	-73,148	144,0	1,5	Los Santos, Santander
12850	2020/06/04	05:10:59	2,998	-74,749	17,0	1,5	Uribe, Meta
12851	2020/06/04	05:32:00	6,79	-73,139	146,0	2,1	Los Santos, Santander
12852	2020/06/04	05:33:27	7,684	-73,388	120,0	1,8	La Esperanza, Norte de Santander
12853	2020/06/04	05:45:39	11,175	-74,684	9,0	1,8	Mar Caribe
12854	2020/06/04	05:52:53	6,055	-73,849	102,0	1,1	El Peñón, Santander
12855	2020/06/04	06:11:14	6,822	-73,169	146,0	1,4	Los Santos, Santander
12856	2020/06/04	06:15:43	6,718	-76,976	85,0	1,6	Bojayá (Bellavista), Chocó
12857	2020/06/04	06:47:48	7,452	-73,386	118,0	1,7	Rionegro, Santander
12858	2020/06/04	07:07:26	6,787	-73,071	145,0	1,5	Los Santos, Santander
12859	2020/06/04	07:08:50	6,792	-73,126	147,0	1,7	Los Santos, Santander
12860	2020/06/04	07:25:57	6,866	-73,229	138,0	1,4	Zapatoca, Santander
12861	2020/06/04	07:29:11	6,826	-73,207	142,0	1,6	Zapatoca, Santander
12862	2020/06/04	07:33:11	6,795	-73,184	144,0	1,5	Los Santos, Santander
12863	2020/06/04	07:41:18	6,818	-73,19	145,0	2,6	Zapatoca, Santander
12864	2020/06/04	07:51:34	6,81	-76,094	0,0	1,6	Cañasgordas, Antioquia
12865	2020/06/04	08:17:36	4,209	-75,942	4,0	0,8	Sevilla, Valle del Cauca
12866	2020/06/04	08:35:00	6,781	-73,17	145,0	1,5	Los Santos, Santander
12867	2020/06/04	08:54:02	6,818	-73,174	146,0	1,7	Los Santos, Santander
12868	2020/06/04	09:14:38	6,815	-73,166	143,0	1,9	Los Santos, Santander
12869	2020/06/04	09:39:24	3,424	-74,177	1,0	1,0	Mesetas, Meta
12870	2020/06/04	09:45:06	6,687	-73,222	147,0	1,4	Barichara, Santander
12871	2020/06/04	10:12:31	6,313	-76,737	52,0	1,7	Vigia del Fuerte, Antioquia

N	FECHA	H:M:S	LAT	LON	Z	M	UBICACIÓN
12872	2020/06/04	10:20:56	3,056	-75,194	13,0	1,2	Tello, Huila
12873	2020/06/04	10:23:20	6,829	-73,179	146,0	2,5	Zapatoca, Santander
12874	2020/06/04	11:00:00	6,819	-73,17	147,0	1,8	Los Santos, Santander
12875	2020/06/04	11:35:52	5,66	-73,526	146,0	1,9	Villa de Leiva, Boyacá
12876	2020/06/04	11:38:10	3,432	-74,186	0,0	1,3	Mesetas, Meta
12877	2020/06/04	12:10:09	4,068	-75,506	37,0	0,7	Roncesvalles, Tolima
12878	2020/06/04	12:42:43	6,832	-73,183	145,0	1,8	Zapatoca, Santander
12879	2020/06/04	12:51:11	6,741	-73,18	152,0	1,7	Villanueva, Santander
12880	2020/06/04	14:04:38	2,602	-75,685	4,0	1,1	Tesalia, Huila
12881	2020/06/04	14:12:09	6,865	-73,227	148,0	1,8	Zapatoca, Santander
12882	2020/06/04	14:38:17	6,812	-73,112	150,0	2,4	Los Santos, Santander
12883	2020/06/04	14:56:35	8,781	-77,348	95,0	2,6	Panama-Colombia
12884	2020/06/04	15:20:28	5,73	-72,909	0,0	1,6	Sogamoso, Boyacá
12885	2020/06/04	15:36:33	3,291	-74,7	4,0	2,5	Colombia, Huila
12886	2020/06/04	16:54:22	3,308	-74,699	3,0	1,9	Colombia, Huila
12887	2020/06/04	16:57:08	3,485	-74,697	24,0	1,5	Colombia, Huila
12888	2020/06/04	18:24:21	3,847	-77,243	0,0	2,3	Buenaventura, Valle del Cauca
12889	2020/06/04	18:54:14	6,824	-73,171	143,0	2,3	Los Santos, Santander
12890	2020/06/04	19:00:24	2,762	-76,688	4,0	1,1	Morales, Cauca
12891	2020/06/04	19:51:22	6,774	-73,202	148,0	1,7	Zapatoca, Santander
12892	2020/06/04	20:17:28	6,79	-73,119	143,0	1,9	Los Santos, Santander
12893	2020/06/04	20:27:05	12,231	-71,22	75,0	2,5	Uribe, la Guajira
12894	2020/06/04	20:52:00	3,972	-76,307	129,0	1,4	Buga, Valle del Cauca
12895	2020/06/04	21:20:28	6,796	-73,127	141,0	2,0	Los Santos, Santander
12896	2020/06/04	21:52:19	6,794	-73,202	141,0	1,9	Zapatoca, Santander
12897	2020/06/04	22:37:47	3,725	-78,441	25,0	2,2	Océano Pacífico
12898	2020/06/04	22:39:08	4,299	-75,225	16,0	0,9	Ibagué, Tolima
12899	2020/06/04	23:02:31	0,79867	-77,9345	5,0	2,6	Área de influencia Complejo volcánico Chiles, Cerro Negro
12900	2020/06/04	23:50:43	6,835	-73,165	145,0	2,3	Los Santos, Santander
12901	2020/06/05	00:07:32	6,836	-73,194	145,0	2,8	Zapatoca, Santander
12902	2020/06/05	00:19:44	3,233	-74,774	21,0	1,4	Colombia, Huila
12903	2020/06/05	00:41:35	6,283	-73,562	114,0	1,5	Contratación, Santander
12904	2020/06/05	01:01:08	7,083	-73,416	115,0	1,8	Betulia, Santander
12905	2020/06/05	01:22:23	6,64	-73,425	106,0	1,4	El Carmen, Santander
12906	2020/06/05	01:24:19	4,379	-75,703	4,0	1,9	Córdoba, Quindío
12907	2020/06/05	01:29:50	2,345	-75,595	13,0	1,5	Gigante, Huila
12908	2020/06/05	01:36:14	6,807	-73,138	143,0	2,0	Los Santos, Santander
12909	2020/06/05	01:43:52	6,81	-73,19	146,0	1,7	Zapatoca, Santander
12910	2020/06/05	03:12:36	6,859	-73,169	148,0	1,9	Zapatoca, Santander
12911	2020/06/05	03:43:48	6,796	-73,144	142,0	1,7	Los Santos, Santander
12912	2020/06/05	04:10:49	7,104	-77,284	3,0	1,8	Riosucio, Chocó
12913	2020/06/05	04:29:38	9,806	-72,965	131,0	1,8	Venezuela
12914	2020/06/05	04:31:55	7,09	-71,798	0,0	2,1	Venezuela
12915	2020/06/05	04:45:00	6,719	-76,744	76,0	2,0	Murindó, Antioquia
12916	2020/06/05	05:04:22	5,759	-74,352	20,0	1,1	Yacopí, Cundinamarca
12917	2020/06/05	05:20:51	6,822	-73,162	146,0	1,9	Los Santos, Santander

N	FECHA	H:M:S	LAT	LON	Z	M	UBICACIÓN
12918	2020/06/05	05:22:28	6,95	-76,389	10,0	2,0	Dabeiba, Antioquia
12919	2020/06/05	05:45:12	5,786	-76,398	20,0	0,9	Quibdó, Chocó
12920	2020/06/05	05:54:02	6,817	-73,204	144,0	2,5	Zapatoca, Santander
12921	2020/06/05	06:10:16	6,798	-73,128	148,0	1,6	Los Santos, Santander
12922	2020/06/05	07:59:19	5,581	-73,744	139,0	3,2	Chiquinquirá, Boyacá
12923	2020/06/05	10:03:16	6,797	-73,124	146,0	1,6	Los Santos, Santander
12924	2020/06/05	10:14:36	7,932	-74,523	8,0	2,2	Montecristo, Bolívar
12925	2020/06/05	10:23:48	4,763	-76,213	112,0	1,4	El Cairo, Valle del Cauca
12926	2020/06/05	10:46:22	5,3	-73,766	153,0	1,8	Ubaté, Cundinamarca
12927	2020/06/05	11:18:24	6,822	-73,166	143,0	2,0	Los Santos, Santander
12928	2020/06/05	11:26:21	6,81	-73,386	120,0	2,3	San Vicente de Chucurí, Santander
12929	2020/06/05	11:48:44	6,869	-73,151	145,0	1,6	Los Santos, Santander
12930	2020/06/05	11:59:54	9,024	-74,456	23,0	2,7	Pinillos, Bolívar
12931	2020/06/05	12:16:07	6,804	-73,189	143,0	1,7	Los Santos, Santander
12932	2020/06/05	12:18:22	4,563	-76,728	19,0	1,7	Medio San Juan (Andagoya), Chocó
12933	2020/06/05	12:51:34	6,817	-73,102	146,0	2,9	Los Santos, Santander
12934	2020/06/05	13:14:27	4,411	-77,841	23,0	2,0	Océano Pacífico
12935	2020/06/05	13:27:02	4,858	-74,795	19,0	0,8	Ambalema, Tolima
12936	2020/06/05	13:51:02	6,802	-73,158	152,0	2,2	Los Santos, Santander
12937	2020/06/05	15:06:43	6,821	-73,196	146,0	1,8	Zapatoca, Santander
12938	2020/06/05	15:29:29	6,818	-73,137	147,0	2,3	Los Santos, Santander
12939	2020/06/05	15:58:53	3,397	-74,636	9,0	0,9	Colombia, Huila
12940	2020/06/05	16:28:25	6,279	-73,59	113,0	1,3	El Guacamayo, Santander
12941	2020/06/05	18:09:13	3,813	-76,298	135,0	1,3	Buga, Valle del Cauca
12942	2020/06/05	18:12:41	5,986	-73,912	47,0	1,4	Sucre, Santander
12943	2020/06/05	18:16:59	11,105	-72,676	71,0	2,0	Hato Nuevo, la Guajira
12944	2020/06/05	18:21:01	5,13	-72,933	0,0	1,7	Chámeza, Casanare
12945	2020/06/05	18:34:27	5,257	-73,637	134,0	2,0	Villapinzón, Cundinamarca
12946	2020/06/05	18:48:33	4,212	-76,952	72,0	2,2	El Litoral del San Juan (Docordó), Chocó
12947	2020/06/05	18:50:20	3,436	-74,197	10,0	1,3	Mesetas, Meta
12948	2020/06/05	19:28:36	3,918	-76,284	131,0	1,3	Buga, Valle del Cauca
12949	2020/06/05	20:45:35	6,786	-73,12	148,0	2,0	Los Santos, Santander
12950	2020/06/05	21:35:30	6,503	-73,566	109,0	2,0	Santa Helena del Opón, Santander
12951	2020/06/05	22:03:14	3,064	-74,644	13,0	1,3	Uribe, Meta
12952	2020/06/05	23:55:00	7,702	-73,057	156,0	2,5	Cáchira, Norte de Santander
12953	2020/06/06	00:10:30	6,824	-73,18	138,0	1,9	Los Santos, Santander
12954	2020/06/06	00:27:15	6,828	-73,176	143,0	2,2	Los Santos, Santander
12955	2020/06/06	00:42:45	6,868	-73,178	144,0	1,7	Zapatoca, Santander
12956	2020/06/06	00:48:03	6,785	-73,16	147,0	1,9	Los Santos, Santander
12957	2020/06/06	00:48:53	7,269	-78,038	24,0	2,4	Panama
12958	2020/06/06	01:27:00	6,846	-73,169	148,0	1,8	Los Santos, Santander
12959	2020/06/06	01:42:33	4,434	-76,187	103,0	1,5	Roldanillo, Valle del Cauca
12960	2020/06/06	01:46:24	2,745	-76,606	18,0	1,0	Morales, Cauca
12961	2020/06/06	01:48:30	5,609	-75,867	78,0	1,8	Jardín, Antioquia
12962	2020/06/06	02:12:26	6,426	-73,598	111,0	1,9	Santa Helena del Opón, Santander
12963	2020/06/06	02:27:32	6,868	-73,127	135,0	1,7	Los Santos, Santander

N	FECHA	H:M:S	LAT	LON	Z	M	UBICACIÓN
12964	2020/06/06	02:42:25	6,747	-73,178	138,0	1,5	Villanueva, Santander
12965	2020/06/06	02:45:34	6,87	-73,184	139,0	1,6	Zapatoca, Santander
12966	2020/06/06	03:34:55	6,807	-73,166	146,0	1,9	Los Santos, Santander
12967	2020/06/06	03:43:30	7,048	-76,432	16,0	1,3	Dabeiba, Antioquia
12968	2020/06/06	04:04:14	6,812	-73,194	147,0	1,9	Zapatoca, Santander
12969	2020/06/06	04:15:09	6,342	-73,608	115,0	2,2	Santa Helena del Opón, Santander
12970	2020/06/06	04:59:41	6,812	-73,11	145,0	1,8	Los Santos, Santander
12971	2020/06/06	05:05:54	7,084	-72,504	0,0	1,8	Chitagá, Norte de Santander
12972	2020/06/06	05:11:30	4,455	-76,786	22,0	1,7	Istmina, Chocó
12973	2020/06/06	05:13:55	5,275	-73,766	149,0	2,1	Cucunubá, Cundinamarca
12974	2020/06/06	05:40:15	3,428	-74,192	3,0	1,3	Mesetas, Meta
12975	2020/06/06	05:47:30	6,84	-73,172	146,0	1,6	Zapatoca, Santander
12976	2020/06/06	05:49:07	6,818	-73,153	147,0	1,8	Los Santos, Santander
12977	2020/06/06	05:55:03	6,778	-73,151	137,0	1,8	Los Santos, Santander
12978	2020/06/06	06:43:51	5,303	-74,359	4,0	1,0	La Palma, Cundinamarca
12979	2020/06/06	06:45:24	2,854	-78,083	10,0	1,9	Océano Pacífico
12980	2020/06/06	06:49:29	5,967	-73,686	125,0	1,5	Vélez, Santander
12981	2020/06/06	06:59:42	2,88	-74,75	4,0	1,4	Uribe, Meta
12982	2020/06/06	07:37:45	3,276	-74,663	15,0	1,3	Colombia, Huila
12983	2020/06/06	07:48:34	6,291	-73,646	131,0	1,7	Santa Helena del Opón, Santander
12984	2020/06/06	07:58:57	6,827	-73,081	162,0	2,1	Los Santos, Santander
12985	2020/06/06	08:05:15	6,851	-76,351	35,0	1,5	Dabeiba, Antioquia
12986	2020/06/06	08:59:27	4,711	-76,038	54,0	1,3	Ansermanuevo, Valle del Cauca
12987	2020/06/06	09:12:24	6,854	-73,12	151,0	1,7	Los Santos, Santander
12988	2020/06/06	09:26:48	6,902	-76,251	0,0	2,3	Dabeiba, Antioquia
12989	2020/06/06	10:00:28	6,804	-73,154	146,0	2,1	Los Santos, Santander
12990	2020/06/06	10:53:08	6,826	-73,207	146,0	2,2	Zapatoca, Santander
12991	2020/06/06	10:57:22	6,923	-73,404	115,0	1,6	San Vicente de Chucurí, Santander
12992	2020/06/06	11:45:47	6,27	-73,673	116,0	1,6	La Paz, Santander
12993	2020/06/06	12:00:37	5,476	-72,673	4,0	1,8	Labranzagrande, Boyacá
12994	2020/06/06	12:09:45	6,82	-73,162	147,0	2,6	Los Santos, Santander
12995	2020/06/06	14:50:46	5,268	-73,749	149,0	2,2	Cucunubá, Cundinamarca
12996	2020/06/06	15:26:58	10,837	-73,381	81,0	1,7	Valledupar, Cesar
12997	2020/06/06	15:59:14	6,813	-73,18	147,0	2,0	Los Santos, Santander
12998	2020/06/06	16:09:05	4,332	-77,081	13,0	2,1	El Litoral del San Juan (Docordó), Chocó
12999	2020/06/06	16:47:33	2,347	-75,447	5,0	2,4	Gigante, Huila
13000	2020/06/06	17:03:41	4,316	-76,466	116,0	2,6	Bolívar, Valle del Cauca
13001	2020/06/06	17:10:06	3,73	-76,129	148,0	1,1	Ginebra, Valle del Cauca
13002	2020/06/06	17:16:38	3,932	-75,168	15,0	0,7	Ortega, Tolima
13003	2020/06/06	18:23:36	6,437	-75,868	30,0	1,0	Santa Fe de Antioquia, Antioquia
13004	2020/06/06	19:18:25	1,562	-76,202	8,0	1,2	Piamonte, Cauca
13005	2020/06/06	19:38:30	3,277	-73,802	0,0	2,0	San Juan de Arama, Meta
13006	2020/06/06	19:51:08	2,759	-76,7	0,0	0,8	Morales, Cauca
13007	2020/06/06	19:59:56	3,202	-74,449	23,0	1,2	Uribe, Meta
13008	2020/06/06	20:29:24	2,582	-73,734	4,0	1,8	La Macarena, Meta
13009	2020/06/06	20:38:02	5,271	-73,738	147,0	2,1	Cucunubá, Cundinamarca

N	FECHA	H:M:S	LAT	LON	Z	M	UBICACIÓN
13010	2020/06/06	20:46:58	6,834	-73,096	153,0	2,5	Los Santos, Santander
13011	2020/06/06	20:50:04	6,818	-73,179	141,0	2,0	Los Santos, Santander
13012	2020/06/06	21:30:10	6,778	-73,164	149,0	1,9	Los Santos, Santander
13013	2020/06/06	22:17:17	6,764	-73,138	141,0	1,7	Los Santos, Santander
13014	2020/06/06	22:31:34	6,98	-73,18	143,0	1,6	Girón, Santander
13015	2020/06/06	22:57:25	6,307	-73,878	61,0	1,2	Landázuri, Santander
13016	2020/06/06	23:23:05	2,448	-76,092	8,0	1,4	Inzá, Cauca
13017	2020/06/07	00:09:48	6,217	-75,894	49,0	1,3	Betulia, Antioquia
13018	2020/06/07	00:12:19	6,844	-73,206	144,0	1,8	Zapatoca, Santander
13019	2020/06/07	00:54:54	6,826	-76,151	0,0	1,9	Uramita, Antioquia
13020	2020/06/07	00:58:33	6,81	-76,164	4,0	1,7	Frontino, Antioquia
13021	2020/06/07	01:16:56	2,102	-75,86	4,0	1,1	Tarqui, Huila
13022	2020/06/07	01:20:11	6,776	-73,202	128,0	1,7	Zapatoca, Santander
13023	2020/06/07	01:40:07	6,797	-73,136	143,0	1,8	Los Santos, Santander
13024	2020/06/07	01:49:26	3,48	-74,222	12,0	1,4	Mesetas, Meta
13025	2020/06/07	02:03:09	6,298	-76,598	48,0	1,4	Vigia del Fuerte, Antioquia
13026	2020/06/07	02:44:15	3,538	-74,457	42,0	1,5	Uribe, Meta
13027	2020/06/07	02:51:02	6,756	-73,161	145,0	1,5	Los Santos, Santander
13028	2020/06/07	02:54:40	2,084	-75,723	18,0	1,1	Altamira, Huila
13029	2020/06/07	03:00:51	6,054	-74,612	3,0	0,9	Puerto Nare, Antioquia
13030	2020/06/07	03:12:20	6,839	-73,145	143,0	1,7	Los Santos, Santander
13031	2020/06/07	03:19:51	9,008	-74,444	52,0	1,6	Pinillos, Bolívar
13032	2020/06/07	03:20:25	4,324	-76,07	124,0	1,3	Zarzal, Valle del Cauca
13033	2020/06/07	03:31:51	6,839	-73,168	144,0	2,1	Los Santos, Santander
13034	2020/06/07	04:11:27	4,491	-76,746	19,0	1,7	Istmina, Chocó
13035	2020/06/07	04:33:48	6,85	-73,203	145,0	2,4	Zapatoca, Santander
13036	2020/06/07	04:38:41	6,601	-73,416	134,0	1,5	Hato, Santander
13037	2020/06/07	04:42:30	6,802	-73,166	143,0	1,7	Los Santos, Santander
13038	2020/06/07	04:54:36	6,621	-73,581	119,0	1,7	El Carmen, Santander
13039	2020/06/07	04:55:30	6,818	-73,144	142,0	1,7	Los Santos, Santander
13040	2020/06/07	05:04:47	7,922	-73,871	25,0	2,0	Simití, Bolívar
13041	2020/06/07	05:30:10	3,891	-76,312	118,0	1,0	Buga, Valle del Cauca
13042	2020/06/07	05:33:43	8,466	-73,068	147,0	1,7	Hacarí, Norte de Santander
13043	2020/06/07	05:42:49	7,286	-75,011	6,0	1,3	Anorí, Antioquia
13044	2020/06/07	05:48:06	6,867	-73,183	147,0	1,7	Zapatoca, Santander
13045	2020/06/07	06:12:32	5,096	-78,038	27,0	1,8	Océano Pacífico
13046	2020/06/07	06:39:25	7,378	-74,89	0,0	1,6	Zaragoza, Antioquia
13047	2020/06/07	06:54:09	4,517	-74,963	31,0	0,6	Alvarado, Tolima
13048	2020/06/07	07:02:08	8,278	-73,151	132,0	1,9	Hacarí, Norte de Santander
13049	2020/06/07	07:12:44	5,463	-76,617	29,0	0,9	Atrato (Yuto), Chocó
13050	2020/06/07	07:19:07	4,614	-76,815	12,0	1,6	Medio San Juan (Andagoya), Chocó
13051	2020/06/07	07:20:31	5,267	-73,743	151,0	2,3	Cucunubá, Cundinamarca
13052	2020/06/07	07:31:04	9,628	-72,902	4,0	1,3	Venezuela
13053	2020/06/07	07:40:33	3,669	-77,318	19,0	1,7	Océano Pacífico
13054	2020/06/07	07:42:46	6,834	-73,164	143,0	1,7	Los Santos, Santander
13055	2020/06/07	07:47:30	5,799	-76,008	54,0	2,7	Ciudad Bolívar, Antioquia

N	FECHA	H:M:S	LAT	LON	Z	M	UBICACIÓN
13056	2020/06/07	07:58:08	6,792	-73,146	147,0	1,4	Los Santos, Santander
13057	2020/06/07	08:24:59	6,932	-73,213	150,0	1,6	Girón, Santander
13058	2020/06/07	08:28:35	7,095	-75,832	0,0	1,1	Peque, Antioquia
13059	2020/06/07	08:28:49	6,334	-72,493	121,0	1,4	El Cocuy, Boyacá
13060	2020/06/07	08:59:56	3,434	-74,188	4,0	1,3	Mesetas, Meta
13061	2020/06/07	09:12:38	7,434	-73,22	128,0	1,6	Rionegro, Santander
13062	2020/06/07	09:33:41	6,923	-73,288	149,0	1,5	Betulia, Santander
13063	2020/06/07	09:35:25	6,844	-73,207	144,0	1,7	Zapatoca, Santander
13064	2020/06/07	09:51:28	6,876	-73,194	142,0	1,7	Zapatoca, Santander
13065	2020/06/07	09:53:50	2,074	-75,778	23,0	1,6	Altamira, Huila
13066	2020/06/07	09:54:09	6,849	-73,175	148,0	1,7	Zapatoca, Santander
13067	2020/06/07	12:48:46	6,42	-73,673	106,0	1,9	Vélez, Santander
13068	2020/06/07	12:55:59	4,102	-76,016	9,0	1,2	Tuluá, Valle del Cauca
13069	2020/06/07	16:07:26	6,798	-73,176	141,0	1,8	Los Santos, Santander
13070	2020/06/07	16:59:28	6,816	-73,132	149,0	2,4	Los Santos, Santander
13071	2020/06/07	17:04:58	5,016	-74,54	4,0	1,0	Guaduas, Cundinamarca
13072	2020/06/07	17:05:11	6,762	-73,072	152,0	2,1	Los Santos, Santander
13073	2020/06/07	17:29:46	5,557	-73,44	3,0	1,4	Cucaita, Boyacá
13074	2020/06/07	17:35:39	2,898	-75,802	17,0	1,0	Planadas, Tolima
13075	2020/06/07	18:42:48	6,79	-73,147	139,0	3,0	Los Santos, Santander
13076	2020/06/07	19:40:59	6,81	-73,164	149,0	2,0	Los Santos, Santander
13077	2020/06/07	19:49:42	3,441	-74,206	6,0	1,8	Mesetas, Meta
13078	2020/06/07	20:02:50	6,682	-73,201	148,0	1,6	Barichara, Santander
13079	2020/06/07	20:09:50	1,896	-75,998	6,0	1,7	Pitalito, Huila
13080	2020/06/07	20:16:19	6,844	-73,29	146,0	1,5	Zapatoca, Santander
13081	2020/06/07	20:24:54	6,783	-73,12	148,0	2,2	Los Santos, Santander
13082	2020/06/07	20:49:35	5,244	-73,748	145,0	1,9	Cucunubá, Cundinamarca
13083	2020/06/07	20:53:48	6,816	-73,132	145,0	2,4	Los Santos, Santander
13084	2020/06/07	21:35:17	3,458	-74,232	0,0	1,4	Mesetas, Meta
13085	2020/06/07	22:27:05	6,841	-73,198	143,0	2,0	Zapatoca, Santander
13086	2020/06/07	22:47:07	5,282	-73,758	145,0	1,9	Cucunubá, Cundinamarca
13087	2020/06/07	22:59:04	2,889	-78,124	0,0	3,1	Océano Pacífico
13088	2020/06/07	23:25:28	11,602	-76,788	20,0	2,4	Mar Caribe
13089	2020/06/07	23:35:34	6,819	-73,173	147,0	1,6	Los Santos, Santander
13090	2020/06/08	00:05:13	6,806	-73,526	114,0	1,2	San Vicente de Chucurí, Santander
13091	2020/06/08	00:26:42	4,519	-75,174	16,0	0,5	Ibagué, Tolima
13092	2020/06/08	00:43:21	6,812	-73,148	135,0	1,7	Los Santos, Santander
13093	2020/06/08	01:03:24	6,811	-73,189	149,0	1,4	Zapatoca, Santander
13094	2020/06/08	01:08:12	6,867	-73,153	148,0	1,6	Los Santos, Santander
13095	2020/06/08	01:08:34	5,154	-75,74	67,0	1,4	Anserma, Caldas
13096	2020/06/08	01:26:45	7,533	-73,651	84,0	1,3	Sabana de Torres, Santander
13097	2020/06/08	01:53:36	2,282	-75,618	21,0	1,2	Garzón, Huila
13098	2020/06/08	01:58:25	6,788	-73,186	144,0	1,5	Los Santos, Santander
13099	2020/06/08	02:07:10	6,835	-73,198	147,0	2,5	Zapatoca, Santander
13100	2020/06/08	02:17:37	5,762	-76,543	36,0	1,3	Quibdó, Chocó
13101	2020/06/08	02:48:35	3,304	-77,718	5,0	1,4	Océano Pacífico

N	FECHA	H:M:S	LAT	LON	Z	M	UBICACIÓN
13102	2020/06/08	02:59:55	7,038	-73,076	132,0	1,4	Floridablanca, Santander
13103	2020/06/08	03:08:35	6,844	-73,193	143,0	1,9	Zapatoca, Santander
13104	2020/06/08	03:38:23	5,618	-75,871	36,0	1,4	Jardín, Antioquia
13105	2020/06/08	03:45:24	6,818	-73,203	145,0	2,0	Zapatoca, Santander
13106	2020/06/08	04:00:33	2,003	-75,97	3,0	1,4	Eliás, Huila
13107	2020/06/08	04:35:24	7,214	-73,197	137,0	1,5	Lebrija, Santander
13108	2020/06/08	05:15:00	2,706	-75,03	5,0	2,1	San Vicente del Caguán, Caquetá
13109	2020/06/08	05:30:59	5,128	-74,68	0,0	0,7	Guaduas, Cundinamarca
13110	2020/06/08	05:48:36	6,86	-73,18	146,0	2,0	Zapatoca, Santander
13111	2020/06/08	06:59:18	6,618	-73,606	115,0	1,2	El Carmen, Santander
13112	2020/06/08	07:07:54	5,881	-77,534	23,0	1,8	Océano Pacifico
13113	2020/06/08	07:30:55	4,443	-75,865	137,0	1,5	La Tebaida, Quindío
13114	2020/06/08	07:33:23	6,04	-73,717	116,0	1,4	Vélez, Santander
13115	2020/06/08	07:35:55	7,517	-75,942	79,0	1,5	Puerto Libertador, Córdoba
13116	2020/06/08	07:38:05	4,986	-78,107	16,0	3,1	Océano Pacifico
13117	2020/06/08	08:14:46	6,821	-73,172	144,0	2,9	Los Santos, Santander
13118	2020/06/08	08:31:07	6,51	-73,238	6,0	1,0	Socorro, Santander
13119	2020/06/08	08:32:01	5,806	-74,036	94,0	0,9	Pauna, Boyacá
13120	2020/06/08	09:05:04	6,828	-73,185	147,0	2,7	Zapatoca, Santander
13121	2020/06/08	09:34:30	3,824	-75,71	29,0	0,9	Chaparral, Tolima
13122	2020/06/08	09:42:19	10,28	-72,996	1,0	1,5	La Paz, Cesar
13123	2020/06/08	09:45:33	5,116	-73,067	0,0	2,3	Páez, Boyacá
13124	2020/06/08	09:58:25	6,807	-76,095	0,0	1,8	Cañasgordas, Antioquia
13125	2020/06/08	10:10:46	6,818	-73,216	141,0	1,8	Zapatoca, Santander
13126	2020/06/08	11:11:50	7,525	-72,818	4,0	1,5	Cucutilla, Norte de Santander
13127	2020/06/08	11:28:45	6,928	-76,263	0,0	1,4	Dabeiba, Antioquia
13128	2020/06/08	12:09:30	6,804	-73,174	142,0	2,0	Los Santos, Santander
13129	2020/06/08	14:04:09	3,303	-74,058	18,0	1,2	Mesetas, Meta
13130	2020/06/08	15:02:34	6,784	-76,642	0,0	1,4	Murindó, Antioquia
13131	2020/06/08	15:09:34	3,42	-74,291	17,0	1,9	Uribe, Meta
13132	2020/06/08	15:13:34	3,442	-74,135	19,0	1,1	Mesetas, Meta
13133	2020/06/08	16:24:57	6,78	-73,177	143,0	1,4	Los Santos, Santander
13134	2020/06/08	16:44:01	5,986	-73,974	106,0	1,1	Sucre, Santander
13135	2020/06/08	16:59:50	4,382	-74,858	3,0	0,9	Coello, Tolima
13136	2020/06/08	17:34:31	6,821	-73,179	140,0	1,5	Los Santos, Santander
13137	2020/06/08	17:51:45	2,899	-76,043	0,0	1,9	Páez (Belalcázar), Cauca
13138	2020/06/08	18:29:13	3,726	-73,021	0,0	1,9	Puerto López, Meta
13139	2020/06/08	18:40:40	4,816	-76,191	111,0	1,6	El Cairo, Valle del Cauca
13140	2020/06/08	18:42:32	3,228	-74,481	24,0	2,1	Uribe, Meta
13141	2020/06/08	19:00:41	11,054	-72,525	131,0	1,9	Barrancas, la Guajira
13142	2020/06/08	20:53:18	6,032	-73,685	117,0	1,6	Vélez, Santander
13143	2020/06/08	21:09:13	5,548	-74,11	37,0	1,3	Muzo, Boyacá
13144	2020/06/08	21:18:11	6,932	-73,215	142,0	1,5	Girón, Santander
13145	2020/06/08	21:20:04	6,757	-73,12	149,0	2,1	Los Santos, Santander
13146	2020/06/08	21:33:29	4,873	-75,546	4,0	1,0	Santa Rosa de Cabal, Risaralda
13147	2020/06/08	22:10:02	4,694	-75,044	35,0	1,2	Anzoátegui, Tolima

N	FECHA	H:M:S	LAT	LON	Z	M	UBICACIÓN
13148	2020/06/08	22:39:54	6,818	-73,197	147,0	2,0	Zapatoca, Santander
13149	2020/06/08	23:04:57	3,867	-74,852	20,0	1,4	Purificación, Tolima
13150	2020/06/08	23:12:31	6,841	-73,223	145,0	1,6	Zapatoca, Santander
13151	2020/06/08	23:14:32	6,741	-73,186	154,0	1,6	Villanueva, Santander
13152	2020/06/08	23:19:30	6,796	-73,148	141,0	3,6	Los Santos, Santander
13153	2020/06/08	23:21:44	6,819	-73,172	150,0	2,0	Los Santos, Santander
13154	2020/06/08	23:25:16	3,407	-74,228	2,0	1,2	Mesetas, Meta
13155	2020/06/08	23:39:37	6,81	-73,183	147,0	2,0	Los Santos, Santander
13156	2020/06/09	01:12:40	3,461	-74,18	5,0	1,1	Mesetas, Meta
13157	2020/06/09	01:58:35	6,022	-74,05	94,0	1,2	Sucre, Santander
13158	2020/06/09	02:05:18	5,359	-74,548	0,0	2,4	Caparrapí, Cundinamarca
13159	2020/06/09	02:17:16	6,819	-73,196	143,0	1,7	Zapatoca, Santander
13160	2020/06/09	02:36:39	4,752	-74,653	10,0	0,7	San Juan de Rioseco, Cundinamarca
13161	2020/06/09	03:31:05	6,819	-73,172	147,0	1,6	Los Santos, Santander
13162	2020/06/09	04:09:27	4,535	-76,21	117,0	1,4	Versalles, Valle del Cauca
13163	2020/06/09	04:21:47	2,92	-78,106	11,0	1,4	Océano Pacífico
13164	2020/06/09	04:39:59	6,992	-72,418	0,0	1,6	Chitagá, Norte de Santander
13165	2020/06/09	05:04:03	6,75	-73,166	145,0	1,5	Los Santos, Santander
13166	2020/06/09	05:27:02	5,581	-79,342	15,0	3,1	Océano Pacífico
13167	2020/06/09	05:31:18	5,249	-73,734	148,0	1,9	Cucunubá, Cundinamarca
13168	2020/06/09	06:05:45	6,792	-73,192	142,0	2,4	Los Santos, Santander
13169	2020/06/09	06:09:12	6,797	-73,171	148,0	1,6	Los Santos, Santander
13170	2020/06/09	06:18:29	6,839	-73,196	146,0	3,6	Zapatoca, Santander
13171	2020/06/09	06:47:34	6,954	-76,835	32,0	1,9	Carmen del Darién (Curbaradó), Chocó
13172	2020/06/09	07:26:11	2,479	-74,28	49,0	1,4	La Macarena, Meta
13173	2020/06/09	07:29:18	6,82	-73,204	146,0	1,7	Zapatoca, Santander
13174	2020/06/09	07:31:52	6,805	-73,176	146,0	1,7	Los Santos, Santander
13175	2020/06/09	07:37:56	6,844	-73,231	145,0	1,5	Zapatoca, Santander
13176	2020/06/09	07:41:12	3,738	-77,255	17,0	1,5	Océano Pacífico
13177	2020/06/09	08:21:09	6,826	-73,176	149,0	2,0	Los Santos, Santander
13178	2020/06/09	08:40:17	5,664	-74,082	112,0	1,2	San Pablo de Borbur, Boyacá
13179	2020/06/09	08:52:56	6,826	-73,221	140,0	2,0	Zapatoca, Santander
13180	2020/06/09	09:19:47	7,401	-73,204	132,0	1,8	Rionegro, Santander
13181	2020/06/09	09:22:28	6,896	-73,21	144,0	1,8	Zapatoca, Santander
13182	2020/06/09	09:31:00	4,626	-82,347	10,0	2,9	Océano Pacífico
13183	2020/06/09	09:50:48	6,625	-73,556	108,0	1,8	El Carmen, Santander
13184	2020/06/09	09:53:35	6,521	-76,841	5,0	1,8	Bojayá (Bellavista), Chocó
13185	2020/06/09	09:58:34	3,285	-74,482	35,0	1,3	Uribe, Meta
13186	2020/06/09	10:10:09	1,384	-77,186	0,0	1,8	Buesaco, Nariño
13187	2020/06/09	10:28:05	1,94	-76,005	15,0	0,9	Pitalito, Huila
13188	2020/06/09	10:48:53	6,877	-73,398	120,0	1,8	San Vicente de Chucurí, Santander
13189	2020/06/09	13:08:43	8,294	-72,064	3,0	1,9	Venezuela
13190	2020/06/09	14:50:07	6,784	-73,11	147,0	2,4	Los Santos, Santander
13191	2020/06/09	15:00:00	6,804	-73,154	151,0	3,4	Los Santos, Santander
13192	2020/06/09	15:23:14	5,879	-73,83	121,0	1,6	Sucre, Santander
13193	2020/06/09	15:47:23	4,046	-76,193	49,0	1,2	Tuluá, Valle del Cauca

N	FECHA	H:M:S	LAT	LON	Z	M	UBICACIÓN
13194	2020/06/09	16:54:28	5,271	-73,746	143,0	1,9	Cucunubá, Cundinamarca
13195	2020/06/09	17:17:00	4,059	-76,582	134,0	1,2	El Litoral del San Juan (Docordó), Chocó
13196	2020/06/09	17:22:44	5,788	-73,357	4,0	1,5	Cómbita, Boyacá
13197	2020/06/09	18:11:30	2,766	-76,709	0,0	0,5	Morales, Cauca
13198	2020/06/09	18:11:52	3,475	-74,216	0,0	1,5	Mesetas, Meta
13199	2020/06/09	18:22:09	3,978	-76,13	46,0	0,8	Tuluá, Valle del Cauca
13200	2020/06/09	18:23:05	11,697	-73,778	22,0	1,5	Mar Caribe
13201	2020/06/09	18:55:53	3,483	-74,233	0,0	2,2	Mesetas, Meta
13202	2020/06/09	19:03:43	6,121	-73,18	134,0	1,5	Charalá, Santander
13203	2020/06/09	19:06:00	6,823	-73,165	147,0	2,5	Los Santos, Santander
13204	2020/06/09	19:09:19	6,572	-73,34	118,0	1,6	Hato, Santander
13205	2020/06/09	19:11:55	6,788	-73,126	151,0	1,8	Los Santos, Santander
13206	2020/06/09	19:42:29	6,776	-73,158	147,0	1,8	Los Santos, Santander
13207	2020/06/09	21:38:29	6,809	-73,19	147,0	1,6	Zapatoca, Santander
13208	2020/06/09	22:48:13	3,566	-77,411	10,0	3,4	Océano Pacífico
13209	2020/06/09	23:02:17	8,604	-73,992	78,0	2,2	Rioviejo, Bolívar
13210	2020/06/09	23:19:20	2,418	-75,59	11,0	1,6	Gigante, Huila
13211	2020/06/09	23:54:12	6,82	-73,154	145,0	2,3	Los Santos, Santander
13212	2020/06/10	00:24:52	3,57	-74,418	43,0	1,2	Uribe, Meta
13213	2020/06/10	00:55:32	3,252	-74,321	17,0	1,7	Uribe, Meta
13214	2020/06/10	01:23:53	5,265	-73,742	144,0	1,8	Cucunubá, Cundinamarca
13215	2020/06/10	01:48:12	6,01	-74,068	91,0	2,2	Sucre, Santander
13216	2020/06/10	02:44:55	6,809	-73,111	146,0	1,6	Los Santos, Santander
13217	2020/06/10	03:24:14	6,841	-73,188	145,0	2,2	Zapatoca, Santander
13218	2020/06/10	04:14:54	2,017	-75,934	26,0	0,7	Elías, Huila
13219	2020/06/10	04:47:00	6,819	-73,21	145,0	3,3	Zapatoca, Santander
13220	2020/06/10	05:03:42	6,819	-73,161	143,0	1,5	Los Santos, Santander
13221	2020/06/10	05:11:26	7,228	-73,334	125,0	1,6	Lebrija, Santander
13222	2020/06/10	05:12:14	6,804	-73,165	146,0	1,8	Los Santos, Santander
13223	2020/06/10	05:42:41	6,817	-73,19	146,0	2,1	Zapatoca, Santander
13224	2020/06/10	05:48:44	6,868	-73,266	124,0	1,6	Betulia, Santander
13225	2020/06/10	05:53:02	3,274	-74,34	12,0	1,2	Uribe, Meta
13226	2020/06/10	06:00:08	4,969	-74,858	19,0	1,1	Armero (Guayabal), Tolima
13227	2020/06/10	06:15:11	10,152	-72,926	0,0	2,3	Agustín Codazzi, Cesar
13228	2020/06/10	06:15:16	5,009	-74,864	45,0	0,8	Armero (Guayabal), Tolima
13229	2020/06/10	06:45:15	7,263	-77,056	31,0	2,0	Riosucio, Chocó
13230	2020/06/10	06:55:39	4,725	-76,258	97,0	2,4	El Cairo, Valle del Cauca
13231	2020/06/10	06:59:11	3,427	-74,162	6,0	1,3	Mesetas, Meta
13232	2020/06/10	07:01:24	6,389	-76,924	38,0	1,7	Bojayá (Bellavista), Chocó
13233	2020/06/10	07:09:58	3,691	-74,16	14,0	1,3	Lejanías, Meta
13234	2020/06/10	07:14:21	6,814	-73,182	143,0	1,4	Los Santos, Santander
13235	2020/06/10	07:24:47	4,777	-76,171	105,0	0,9	El Cairo, Valle del Cauca
13236	2020/06/10	07:25:55	1,851	-76,179	29,0	0,8	Pitalito, Huila
13237	2020/06/10	07:34:22	10,833	-73,236	2,0	2,3	San Juan del Cesar, la Guajira
13238	2020/06/10	07:37:41	6,82	-73,187	143,0	1,6	Zapatoca, Santander
13239	2020/06/10	07:57:26	6,794	-73,191	147,0	1,6	Los Santos, Santander

N	FECHA	H:M:S	LAT	LON	Z	M	UBICACIÓN
13240	2020/06/10	07:58:54	6,772	-73,16	142,0	1,6	Los Santos, Santander
13241	2020/06/10	07:59:43	6,839	-73,23	145,0	1,6	Zapatoca, Santander
13242	2020/06/10	08:09:32	6,799	-73,192	137,0	1,8	Los Santos, Santander
13243	2020/06/10	08:18:49	6,801	-73,17	143,0	1,9	Los Santos, Santander
13244	2020/06/10	08:48:57	6,814	-73,218	144,0	1,4	Zapatoca, Santander
13245	2020/06/10	08:55:16	2,484	-75,315	25,0	1,3	Algeciras, Huila
13246	2020/06/10	08:59:14	6,867	-73,346	141,0	1,5	San Vicente de Chucurí, Santander
13247	2020/06/10	09:16:20	5,82	-72,759	0,0	1,3	Gámeza, Boyacá
13248	2020/06/10	10:03:52	6,216	-73,49	134,0	1,5	El Guacamayo, Santander
13249	2020/06/10	10:37:58	6,816	-73,195	141,0	1,5	Zapatoca, Santander
13250	2020/06/10	11:58:29	3,299	-74,26	33,0	1,2	Mesetas, Meta
13251	2020/06/10	12:26:25	6,571	-74,442	28,0	1,1	Puerto Berrío, Antioquia
13252	2020/06/10	12:53:46	6,816	-73,167	149,0	1,9	Los Santos, Santander
13253	2020/06/10	13:02:40	6,731	-73,102	153,0	1,5	Los Santos, Santander
13254	2020/06/10	13:21:17	5,654	-76,545	24,0	1,7	Atrato (Yuto), Chocó
13255	2020/06/10	13:39:47	6,824	-73,148	148,0	2,0	Los Santos, Santander
13256	2020/06/10	13:40:25	4,839	-76,174	108,0	1,5	San José del Palmar, Chocó
13257	2020/06/10	14:01:01	2,283	-75,518	19,0	1,3	Gigante, Huila
13258	2020/06/10	14:26:13	3,918	-73,455	8,0	1,5	Acacías, Meta
13259	2020/06/10	14:42:06	6,813	-73,209	147,0	1,9	Zapatoca, Santander
13260	2020/06/10	14:58:32	6,819	-73,104	149,0	2,5	Los Santos, Santander
13261	2020/06/10	15:00:20	6,765	-72,965	137,0	1,5	Cepitá, Santander
13262	2020/06/10	15:05:58	6,808	-73,135	146,0	2,2	Los Santos, Santander
13263	2020/06/10	15:46:12	6,962	-76,189	0,0	1,8	Dabeiba, Antioquia
13264	2020/06/10	16:24:39	6,807	-73,168	149,0	1,6	Los Santos, Santander
13265	2020/06/10	17:19:18	3,415	-74,253	0,0	1,2	Mesetas, Meta
13266	2020/06/10	17:25:45	5,596	-74,871	4,0	0,5	Norcasia, Caldas
13267	2020/06/10	17:40:54	2,451	-76,515	13,0	0,4	Popayán, Cauca
13268	2020/06/10	17:46:36	3,663	-73,939	0,0	1,5	El Castillo, Meta
13269	2020/06/10	18:08:04	7,583	-74,731	14,0	2,4	El Bagre, Antioquia
13270	2020/06/10	19:19:37	1,022	-76,944	20,0	1,5	Santiago, Putumayo
13271	2020/06/10	20:55:42	6,805	-73,129	147,0	2,3	Los Santos, Santander
13272	2020/06/10	21:06:25	3,406	-74,195	0,0	2,2	Mesetas, Meta
13273	2020/06/10	22:49:18	5,568	-74,236	78,0	1,1	Quípama, Boyacá
13274	2020/06/10	22:50:59	6,301	-73,76	107,0	1,3	Landázuri, Santander
13275	2020/06/10	22:59:25	9,005	-77,386	80,0	2,4	Cerca de la Costa de Colombia
13276	2020/06/10	23:13:30	11,09	-72,196	87,0	2,4	Cerca de la Costa de Colombia
13277	2020/06/11	00:23:20	6,565	-73,546	111,0	1,7	El Carmen, Santander
13278	2020/06/11	00:31:28	6,7	-73,096	145,0	1,8	Aratocha, Santander
13279	2020/06/11	00:34:41	6,821	-73,191	148,0	1,5	Zapatoca, Santander
13280	2020/06/11	00:41:00	8,883	-73,888	100,0	2,3	El Peñón, Bolívar
13281	2020/06/11	00:43:52	7,507	-72,828	0,0	1,3	Cucutilla, Norte de Santander
13282	2020/06/11	01:48:47	6,969	-76,35	13,0	1,2	Dabeiba, Antioquia
13283	2020/06/11	01:54:40	5,132	-74,703	14,0	1,3	Guaduas, Cundinamarca
13284	2020/06/11	02:38:29	4,802	-74,72	19,0	0,9	Beltrán, Cundinamarca
13285	2020/06/11	02:59:20	6,971	-73,221	144,0	1,8	Girón, Santander

N	FECHA	H:M:S	LAT	LON	Z	M	UBICACIÓN
13286	2020/06/11	03:08:32	6,894	-76,589	39,0	1,4	Murindó, Antioquia
13287	2020/06/11	03:34:47	6,837	-73,154	142,0	2,3	Los Santos, Santander
13288	2020/06/11	03:38:02	5,604	-75,833	29,0	2,3	Jardín, Antioquia
13289	2020/06/11	03:55:15	6,852	-73,214	147,0	3,0	Zapatoca, Santander
13290	2020/06/11	04:17:25	6,811	-73,193	147,0	1,7	Zapatoca, Santander
13291	2020/06/11	04:25:19	5,639	-75,822	46,0	0,7	Jardín, Antioquia
13292	2020/06/11	04:49:35	6,836	-73,165	148,0	1,9	Los Santos, Santander
13293	2020/06/11	05:09:48	4,711	-76,285	107,0	1,1	El Cairo, Valle del Cauca
13294	2020/06/11	05:14:48	6,82	-73,18	140,0	1,6	Los Santos, Santander
13295	2020/06/11	05:33:45	6,803	-73,192	146,0	1,4	Zapatoca, Santander
13296	2020/06/11	05:42:00	4,392	-76,724	26,0	2,0	Istmina, Chocó
13297	2020/06/11	05:56:34	6,832	-73,168	137,0	1,8	Los Santos, Santander
13298	2020/06/11	06:11:45	6,782	-73,191	141,0	1,5	Los Santos, Santander
13299	2020/06/11	06:12:42	2,09	-75,607	31,0	0,9	Garzón, Huila
13300	2020/06/11	06:14:41	6,781	-73,19	148,0	1,2	Los Santos, Santander
13301	2020/06/11	06:40:33	6,836	-73,188	144,0	2,5	Zapatoca, Santander
13302	2020/06/11	06:44:51	6,825	-73,179	140,0	2,5	Los Santos, Santander
13303	2020/06/11	07:02:54	4,467	-74,933	25,0	2,0	Piedras, Tolima
13304	2020/06/11	07:06:19	10,011	-73,95	66,0	1,5	Bosconia, Cesar
13305	2020/06/11	07:25:22	6,836	-73,206	142,0	1,7	Zapatoca, Santander
13306	2020/06/11	07:34:25	6,802	-73,165	142,0	1,7	Los Santos, Santander
13307	2020/06/11	07:42:47	5,533	-76,511	18,0	1,5	Lloró, Chocó
13308	2020/06/11	07:56:07	5,671	-74,26	92,0	1,8	Otanche, Boyacá
13309	2020/06/11	08:11:10	9,919	-72,827	0,0	1,7	Venezuela
13310	2020/06/11	08:11:41	8,825	-74,129	20,0	1,9	Altos del Rosario, Bolívar
13311	2020/06/11	08:12:44	1,919	-75,967	22,0	0,6	Timaná, Huila
13312	2020/06/11	08:24:38	6,762	-73,528	110,0	1,5	El Carmen, Santander
13313	2020/06/11	08:28:36	6,539	-73,429	118,0	1,7	Hato, Santander
13314	2020/06/11	08:31:17	1,797	-76,255	16,0	0,9	San Agustín, Huila
13315	2020/06/11	08:32:40	6,837	-73,191	146,0	2,5	Zapatoca, Santander
13316	2020/06/11	08:43:10	6,766	-73,17	146,0	1,7	Los Santos, Santander
13317	2020/06/11	09:00:15	10,943	-74,1	5,0	2,6	Ciénaga, Magdalena
13318	2020/06/11	09:19:35	6,681	-73,665	99,0	1,4	El Carmen, Santander
13319	2020/06/11	09:22:21	3,888	-76,517	124,0	1,4	Calima (El Darién), Valle del Cauca
13320	2020/06/11	09:52:05	7,402	-73,288	125,0	1,7	Rionegro, Santander
13321	2020/06/11	10:54:48	5,415	-73,801	132,0	1,7	Susa, Cundinamarca
13322	2020/06/11	11:11:51	6,835	-73,207	147,0	2,4	Zapatoca, Santander
13323	2020/06/11	11:24:41	2,351	-75,684	18,0	1,0	Paicol, Huila
13324	2020/06/11	11:25:45	6,886	-73,171	148,0	1,4	Girón, Santander
13325	2020/06/11	11:53:24	6,814	-73,16	147,0	3,3	Los Santos, Santander
13326	2020/06/11	12:14:30	5,61	-75,535	4,0	1,8	Aguadas, Caldas
13327	2020/06/11	12:41:21	6,769	-73,13	145,0	1,8	Los Santos, Santander
13328	2020/06/11	12:42:11	2,122	-77,248	114,0	1,3	Balboa, Cauca
13329	2020/06/11	12:48:34	1,944	-75,085	0,0	1,9	Puerto Rico, Caquetá
13330	2020/06/11	13:33:20	2,373	-75,315	23,0	1,1	Algeciras, Huila
13331	2020/06/11	13:38:12	6,82	-73,184	148,0	1,7	Zapatoca, Santander

N	FECHA	H:M:S	LAT	LON	Z	M	UBICACIÓN
13332	2020/06/11	13:48:10	2,33	-75,637	8,0	1,7	Gigante, Huila
13333	2020/06/11	14:11:04	3,332	-74,28	20,0	1,0	Mesetas, Meta
13334	2020/06/11	14:21:38	6,849	-73,191	147,0	1,9	Zapatoca, Santander
13335	2020/06/11	14:42:02	3,568	-78,871	0,0	2,0	Océano Pacífico
13336	2020/06/11	15:18:20	6,796	-73,063	140,0	2,0	Los Santos, Santander
13337	2020/06/11	15:59:10	2,492	-75,46	18,0	1,5	Hobo, Huila
13338	2020/06/11	16:08:12	7,31	-73,42	115,0	1,7	Sabana de Torres, Santander
13339	2020/06/11	16:14:54	6,8	-73,12	145,0	1,9	Los Santos, Santander
13340	2020/06/11	16:40:39	5,589	-74,069	113,0	1,5	Maripí, Boyacá
13341	2020/06/11	16:46:39	7,544	-73,018	150,0	1,6	Suratá, Santander
13342	2020/06/11	16:59:32	6,766	-73,078	148,0	1,6	Los Santos, Santander
13343	2020/06/11	17:07:51	6,813	-73,13	148,0	2,6	Los Santos, Santander
13344	2020/06/11	17:53:41	2,815	-76,766	23,0	1,5	Morales, Cauca
13345	2020/06/11	17:57:32	5,787	-74,806	3,0	0,8	Sonsón, Antioquia
13346	2020/06/11	18:12:15	4,439	-76,666	0,0	1,4	Sipí, Chocó
13347	2020/06/11	18:34:10	6,177	-73,616	113,0	1,5	La Paz, Santander
13348	2020/06/11	18:52:35	6,801	-73,177	149,0	1,8	Los Santos, Santander
13349	2020/06/11	19:28:57	3,669	-76,993	31,0	2,7	Buenaventura, Valle del Cauca
13350	2020/06/11	19:31:30	6,8	-73,199	134,0	1,5	Zapatoca, Santander
13351	2020/06/11	20:01:54	6,808	-73,15	145,0	1,8	Los Santos, Santander
13352	2020/06/11	20:47:08	6,788	-73,155	152,0	1,6	Los Santos, Santander
13353	2020/06/11	20:48:49	6,766	-73,085	148,0	1,6	Los Santos, Santander
13354	2020/06/11	21:44:50	7,677	-75,314	22,0	1,8	Cáceres, Antioquia
13355	2020/06/11	21:57:23	6,791	-73,175	147,0	1,6	Los Santos, Santander
13356	2020/06/11	22:37:44	3,467	-74,198	10,0	1,6	Mesetas, Meta
13357	2020/06/11	23:05:14	5,403	-76,035	51,0	1,3	Mistrató, Risaralda
13358	2020/06/11	23:22:43	1,998	-75,944	0,0	1,6	Elías, Huila
13359	2020/06/11	23:24:53	6,62	-73,184	138,0	1,7	Barichara, Santander
13360	2020/06/11	23:31:30	6,834	-73,145	154,0	1,9	Los Santos, Santander
13361	2020/06/11	23:44:41	6,499	-76,652	16,0	1,7	Vigia del Fuerte, Antioquia
13362	2020/06/11	23:58:58	4,917	-78,106	23,0	2,3	Océano Pacífico
13363	2020/06/12	01:06:24	6,814	-73,219	141,0	1,3	Zapatoca, Santander
13364	2020/06/12	01:08:25	6,798	-73,149	144,0	1,6	Los Santos, Santander
13365	2020/06/12	01:12:28	2,734	-74,993	3,0	2,1	San Vicente del Caguán, Caquetá
13366	2020/06/12	01:26:03	6,816	-73,181	145,0	1,7	Los Santos, Santander
13367	2020/06/12	02:31:45	0,238	-78,806	101,0	2,4	Colombia-Ecuador
13368	2020/06/12	02:40:20	3,002	-74,691	19,0	1,3	Uribe, Meta
13369	2020/06/12	02:43:25	6,816	-73,191	143,0	3,1	Zapatoca, Santander
13370	2020/06/12	03:16:17	8,787	-74,699	14,0	1,9	Sucre, Sucre
13371	2020/06/12	04:12:50	5,285	-76,23	94,0	1,3	Tadó, Chocó
13372	2020/06/12	04:35:08	6,798	-73,21	143,0	1,4	Zapatoca, Santander
13373	2020/06/12	04:41:38	1,482	-76,2	14,0	1,1	Piamonte, Cauca
13374	2020/06/12	05:18:54	6,857	-73,189	145,0	1,7	Zapatoca, Santander
13375	2020/06/12	05:19:35	3,453	-74,213	5,0	1,9	Mesetas, Meta
13376	2020/06/12	05:22:27	6,845	-73,2	148,0	2,5	Zapatoca, Santander
13377	2020/06/12	05:46:29	5,282	-73,76	149,0	2,3	Cucunubá, Cundinamarca

N	FECHA	H:M:S	LAT	LON	Z	M	UBICACIÓN
13378	2020/06/12	05:49:20	2,384	-77,281	88,0	1,7	Argelia, Cauca
13379	2020/06/12	05:51:40	6,894	-76,208	1,0	1,7	Uramita, Antioquia
13380	2020/06/12	06:05:31	3,393	-74,145	8,0	1,4	Mesetas, Meta
13381	2020/06/12	06:18:40	3,442	-74,186	0,0	1,3	Mesetas, Meta
13382	2020/06/12	06:57:14	6,81	-73,191	147,0	1,7	Zapatoca, Santander
13383	2020/06/12	07:06:14	3,904	-76,171	108,0	1,0	Buga, Valle del Cauca
13384	2020/06/12	07:50:02	6,806	-73,18	142,0	1,8	Los Santos, Santander
13385	2020/06/12	08:41:35	2,859	-78,009	5,0	1,1	Océano Pacifico
13386	2020/06/12	08:43:40	6,831	-73,188	142,0	2,9	Zapatoca, Santander
13387	2020/06/12	09:23:02	6,358	-73,604	116,0	3,0	Santa Helena del Opón, Santander
13388	2020/06/12	09:32:00	3,92	-76,349	121,0	1,3	Yotoco, Valle del Cauca
13389	2020/06/12	10:15:51	6,81	-73,184	146,0	1,5	Los Santos, Santander
13390	2020/06/12	10:19:10	5,304	-73,772	149,0	2,3	Ubaté, Cundinamarca
13391	2020/06/12	10:30:21	6,846	-73,217	133,0	2,1	Zapatoca, Santander
13392	2020/06/12	11:30:55	5,522	-75,626	3,0	1,2	Marmato, Caldas
13393	2020/06/12	11:57:20	3,55	-74,456	34,0	1,9	Uribe, Meta
13394	2020/06/12	12:48:28	5,536	-76,697	65,0	1,4	Rio Quito (Paimadó), Chocó
13395	2020/06/12	13:22:33	6,812	-73,13	150,0	2,2	Los Santos, Santander
13396	2020/06/12	13:38:26	7,053	-73,562	103,0	2,0	San Vicente de Chucurí, Santander
13397	2020/06/12	13:59:12	1,536	-76,618	3,0	1,7	Santa Rosa, Cauca
13398	2020/06/12	14:10:09	8,112	-72,498	145,0	1,8	Cúcuta, Norte de Santander
13399	2020/06/12	14:55:52	6,855	-73,379	125,0	1,6	San Vicente de Chucurí, Santander
13400	2020/06/12	15:35:04	1,683	-76,482	24,0	0,9	Santa Rosa, Cauca
13401	2020/06/12	15:47:29	5,31	-73,898	136,0	1,6	Carmen de Carupa, Cundinamarca
13402	2020/06/12	16:31:44	6,778	-76,638	1,0	1,5	Murindó, Antioquia
13403	2020/06/12	17:46:54	7,453	-73,28	129,0	1,5	El Playón, Santander
13404	2020/06/12	17:50:44	6,851	-73,188	148,0	1,8	Zapatoca, Santander
13405	2020/06/12	18:11:07	6,798	-73,154	149,0	1,9	Los Santos, Santander
13406	2020/06/12	19:38:59	6,826	-73,134	144,0	2,5	Los Santos, Santander
13407	2020/06/12	19:59:46	6,726	-73,086	148,0	2,0	Jordán, Santander
13408	2020/06/12	20:02:57	6,831	-73,1	140,0	1,5	Los Santos, Santander
13409	2020/06/12	20:17:41	4,782	-76,11	119,0	1,5	Ansermanuevo, Valle del Cauca
13410	2020/06/12	20:40:48	6,795	-73,121	137,0	1,5	Los Santos, Santander
13411	2020/06/12	20:42:47	6,794	-73,124	145,0	2,1	Los Santos, Santander
13412	2020/06/12	20:52:31	2,316	-75,598	15,0	1,1	Gigante, Huila
13413	2020/06/12	20:58:42	6,871	-73,165	149,0	1,9	Los Santos, Santander
13414	2020/06/12	21:12:01	6,834	-73,155	146,0	2,6	Los Santos, Santander
13415	2020/06/12	21:41:24	6,806	-73,158	146,0	2,4	Los Santos, Santander
13416	2020/06/12	22:06:50	6,78	-73,112	147,0	2,1	Los Santos, Santander
13417	2020/06/12	22:55:40	6,842	-73,19	147,0	1,6	Zapatoca, Santander
13418	2020/06/12	22:56:07	5,007	-76,138	107,0	2,0	San José del Palmar, Chocó
13419	2020/06/12	23:17:01	6,775	-73,17	140,0	1,6	Los Santos, Santander
13420	2020/06/12	23:20:36	3,556	-74,368	42,0	1,3	Uribe, Meta
13421	2020/06/12	23:59:55	4,006	-75,184	22,0	0,7	Ortega, Tolima
13422	2020/06/13	00:10:11	11,054	-73,491	7,0	1,9	Dibulla, la Guajira
13423	2020/06/13	00:18:21	4,368	-76,249	103,0	1,0	Bolívar, Valle del Cauca

N	FECHA	H:M:S	LAT	LON	Z	M	UBICACIÓN
13424	2020/06/13	00:43:14	6,794	-73,126	149,0	1,6	Los Santos, Santander
13425	2020/06/13	01:08:55	6,803	-73,12	147,0	1,8	Los Santos, Santander
13426	2020/06/13	01:29:16	6,808	-73,194	149,0	1,5	Zapatoca, Santander
13427	2020/06/13	01:42:33	6,791	-73,208	147,0	1,4	Zapatoca, Santander
13428	2020/06/13	01:46:24	6,808	-73,18	148,0	1,6	Los Santos, Santander
13429	2020/06/13	01:48:43	3,115	-79,438	0,0	2,1	Océano Pacífico
13430	2020/06/13	01:53:33	1,858	-75,967	2,0	1,9	Timaná, Huila
13431	2020/06/13	02:12:30	6,806	-73,174	147,0	1,8	Los Santos, Santander
13432	2020/06/13	02:37:05	8,651	-74,553	9,0	1,7	Achí, Bolívar
13433	2020/06/13	03:14:51	4,398	-75,791	29,0	1,0	La Tebaida, Quindío
13434	2020/06/13	03:26:26	8,189	-75,563	15,0	1,2	Buenavista, Córdoba
13435	2020/06/13	04:26:47	10,846	-72,144	112,0	1,9	Venezuela
13436	2020/06/13	04:31:57	9,914	-73,673	93,0	1,3	Valledupar, Cesar
13437	2020/06/13	04:41:51	2,451	-75,248	4,0	2,4	Puerto Rico, Caquetá
13438	2020/06/13	05:21:10	6,819	-73,19	146,0	2,1	Zapatoca, Santander
13439	2020/06/13	05:32:02	7,203	-77,225	22,0	3,0	Riosucio, Chocó
13440	2020/06/13	06:04:58	3,477	-74,197	7,0	1,6	Mesetas, Meta
13441	2020/06/13	07:07:28	6,826	-73,216	144,0	1,7	Zapatoca, Santander
13442	2020/06/13	07:16:32	4,641	-77,365	29,0	1,9	Océano Pacífico
13443	2020/06/13	07:37:05	6,818	-73,193	147,0	1,9	Zapatoca, Santander
13444	2020/06/13	07:45:54	6,792	-73,17	141,0	1,8	Los Santos, Santander
13445	2020/06/13	07:49:32	6,588	-73,584	112,0	1,4	El Carmen, Santander
13446	2020/06/13	07:56:58	6,814	-73,17	141,0	1,5	Los Santos, Santander
13447	2020/06/13	08:11:10	7,528	-73,091	151,0	1,6	El Playón, Santander
13448	2020/06/13	08:38:54	2,966	-78,149	17,0	1,8	Océano Pacífico
13449	2020/06/13	08:55:12	5,55	-74,154	44,0	1,4	Muzo, Boyacá
13450	2020/06/13	09:04:19	6,342	-73,606	110,0	1,4	Santa Helena del Opón, Santander
13451	2020/06/13	09:07:42	4,787	-76,218	102,0	1,4	El Cairo, Valle del Cauca
13452	2020/06/13	09:18:56	6,798	-73,136	0,0	1,5	Los Santos, Santander
13453	2020/06/13	09:21:57	4,206	-76,864	14,0	1,3	El Litoral del San Juan (Docordó), Chocó
13454	2020/06/13	09:38:33	6,913	-71,8	2,0	1,6	Saravena, Arauca
13455	2020/06/13	09:42:43	6,828	-73,093	146,0	1,5	Los Santos, Santander
13456	2020/06/13	12:25:48	6,778	-73,202	158,0	1,5	Zapatoca, Santander
13457	2020/06/13	13:07:49	3,605	-76,328	127,0	1,3	Palmira, Valle del Cauca
13458	2020/06/13	13:35:33	6,833	-73,195	143,0	1,9	Zapatoca, Santander
13459	2020/06/13	14:29:51	4,302	-75,402	35,0	0,9	Ibagué, Tolima
13460	2020/06/13	14:48:34	4,498	-77,133	30,0	3,6	Bajo Baudó (Pizarro), Chocó
13461	2020/06/13	15:02:34	6,984	-73,898	94,0	1,4	Barrancabermeja, Santander
13462	2020/06/13	15:21:18	6,813	-73,115	145,0	2,3	Los Santos, Santander
13463	2020/06/13	15:43:16	3,84	-76,293	75,0	1,6	Buga, Valle del Cauca
13464	2020/06/13	15:44:20	2,601	-75,706	2,0	1,5	Tesalia, Huila
13465	2020/06/13	15:46:54	3,323	-74,95	89,0	1,4	Alpujarra, Tolima
13466	2020/06/13	16:02:15	2,264	-76,37	19,0	0,6	Isnos, Huila
13467	2020/06/13	16:09:58	6,401	-73,662	105,0	2,2	Santa Helena del Opón, Santander
13468	2020/06/13	16:19:46	1,916	-75,982	1,0	1,6	Timaná, Huila
13469	2020/06/13	16:28:26	6,443	-74,536	17,0	1,4	Puerto Berrío, Antioquia

N	FECHA	H:M:S	LAT	LON	Z	M	UBICACIÓN
13470	2020/06/13	16:37:19	1,917	-75,98	0,0	1,6	Timaná, Huila
13471	2020/06/13	16:44:46	6,834	-73,135	151,0	3,1	Los Santos, Santander
13472	2020/06/13	16:48:04	6,883	-73,34	142,0	1,9	San Vicente de Chucurí, Santander
13473	2020/06/13	16:57:51	3,482	-74,182	14,0	1,1	Mesetas, Meta
13474	2020/06/13	17:58:35	3,47	-74,235	0,0	2,0	Mesetas, Meta
13475	2020/06/13	18:15:07	2,494	-75,73	1,0	1,5	Tesalia, Huila
13476	2020/06/13	19:04:31	5,909	-73,779	107,0	1,6	Jesús María, Santander
13477	2020/06/13	19:21:54	7,618	-73,799	91,0	1,8	Puerto Wilches, Santander
13478	2020/06/13	19:35:56	7,466	-73,164	135,0	1,7	El Playón, Santander
13479	2020/06/13	19:48:13	7,849	-73,946	80,0	1,6	Simití, Bolívar
13480	2020/06/13	20:00:18	6,875	-73,167	143,0	1,4	Los Santos, Santander
13481	2020/06/13	20:11:55	6,779	-73,159	148,0	1,6	Los Santos, Santander
13482	2020/06/13	20:22:58	6,788	-73,205	141,0	1,9	Zapatoca, Santander
13483	2020/06/13	21:35:52	4,931	-76,331	98,0	2,6	San José del Palmar, Chocó
13484	2020/06/13	21:50:25	5,273	-73,746	151,0	1,9	Cucunubá, Cundinamarca
13485	2020/06/13	22:30:45	6,807	-73,173	143,0	1,5	Los Santos, Santander
13486	2020/06/13	22:33:23	6,878	-73,121	159,0	1,7	Los Santos, Santander
13487	2020/06/13	22:52:53	3,503	-76,654	13,0	1,1	Dagua, Valle del Cauca
13488	2020/06/13	23:01:30	6,88	-73,114	143,0	1,7	Los Santos, Santander
13489	2020/06/13	23:19:06	6,817	-73,131	144,0	2,2	Los Santos, Santander
13490	2020/06/13	23:37:53	6,822	-73,184	145,0	1,9	Zapatoca, Santander
13491	2020/06/13	23:52:00	6,766	-72,984	151,0	1,6	Aratoca, Santander
13492	2020/06/13	23:58:27	6,817	-73,144	146,0	2,1	Los Santos, Santander
13493	2020/06/14	00:08:38	8,982	-74,487	32,0	1,6	Pinillos, Bolívar
13494	2020/06/14	00:30:11	6,563	-73,579	115,0	1,9	El Carmen, Santander
13495	2020/06/14	00:48:16	6,835	-73,117	145,0	1,6	Los Santos, Santander
13496	2020/06/14	00:53:11	6,821	-73,168	146,0	2,4	Los Santos, Santander
13497	2020/06/14	00:56:13	5,72	-73,971	102,0	1,6	Tununguá, Boyacá
13498	2020/06/14	01:07:48	6,846	-73,187	143,0	2,1	Zapatoca, Santander
13499	2020/06/14	02:10:05	6,583	-73,553	109,0	2,2	El Carmen, Santander
13500	2020/06/14	02:26:19	6,915	-73,479	113,0	1,6	San Vicente de Chucurí, Santander
13501	2020/06/14	02:53:34	6,816	-73,18	145,0	1,4	Los Santos, Santander
13502	2020/06/14	03:11:01	3,488	-76,478	30,0	1,6	Palmira, Valle del Cauca
13503	2020/06/14	03:26:45	6,804	-73,182	145,0	1,6	Los Santos, Santander
13504	2020/06/14	04:22:31	6,814	-73,168	139,0	1,6	Los Santos, Santander
13505	2020/06/14	04:41:19	6,824	-73,176	148,0	1,9	Los Santos, Santander
13506	2020/06/14	05:10:55	9,082	-74,192	68,0	1,3	Margarita, Bolívar
13507	2020/06/14	05:18:09	6,83	-73,158	152,0	1,6	Los Santos, Santander
13508	2020/06/14	05:39:34	6,835	-73,175	146,0	1,8	Zapatoca, Santander
13509	2020/06/14	05:45:28	6,794	-73,23	122,0	1,5	Zapatoca, Santander
13510	2020/06/14	05:52:50	6,836	-73,214	146,0	1,9	Zapatoca, Santander
13511	2020/06/14	06:38:42	2,91	-78,094	4,0	1,7	Océano Pacifico
13512	2020/06/14	06:42:35	3,798	-75,882	0,0	2,1	Chaparral, Tolima
13513	2020/06/14	06:50:54	6,79	-73,181	140,0	1,5	Los Santos, Santander
13514	2020/06/14	06:52:56	5,25	-76,52	32,0	1,4	Tadó, Chocó
13515	2020/06/14	06:58:35	6,783	-73,163	145,0	1,6	Los Santos, Santander

N	FECHA	H:M:S	LAT	LON	Z	M	UBICACIÓN
13516	2020/06/14	07:44:21	6,872	-73,192	153,0	1,7	Zapatoca, Santander
13517	2020/06/14	07:53:11	6,821	-73,192	144,0	1,7	Zapatoca, Santander
13518	2020/06/14	08:21:10	6,78	-73,161	150,0	1,6	Los Santos, Santander
13519	2020/06/14	08:29:53	6,762	-73,105	150,0	1,6	Los Santos, Santander
13520	2020/06/14	08:40:44	7,416	-73,224	118,0	1,5	Rionegro, Santander
13521	2020/06/14	08:42:07	6,036	-73,212	127,0	1,3	Gámbita, Santander
13522	2020/06/14	08:51:54	6,876	-73,112	151,0	1,7	Los Santos, Santander
13523	2020/06/14	08:52:30	6,846	-73,214	147,0	1,6	Zapatoca, Santander
13524	2020/06/14	08:54:55	6,825	-73,183	146,0	1,6	Zapatoca, Santander
13525	2020/06/14	08:57:04	6,825	-73,19	148,0	1,8	Zapatoca, Santander
13526	2020/06/14	08:59:13	4,568	-76,676	26,0	1,4	Sipí, Chocó
13527	2020/06/14	09:27:09	6,842	-73,196	147,0	3,3	Zapatoca, Santander
13528	2020/06/14	09:39:52	4,705	-75,0	55,0	0,7	Venadillo, Tolima
13529	2020/06/14	09:47:20	7,914	-74,24	22,0	1,6	Santa Rosa del Sur, Bolívar
13530	2020/06/14	09:58:14	6,848	-73,184	151,0	1,5	Zapatoca, Santander
13531	2020/06/14	10:12:18	6,668	-73,214	145,0	1,4	Barichara, Santander
13532	2020/06/14	10:16:44	6,349	-73,124	151,0	1,7	Ocamonte, Santander
13533	2020/06/14	10:23:32	6,798	-73,254	143,0	1,5	Zapatoca, Santander
13534	2020/06/14	11:49:50	8,57	-77,071	67,0	3,2	Mar Caribe
13535	2020/06/14	11:53:24	6,846	-73,169	146,0	1,7	Los Santos, Santander
13536	2020/06/14	11:53:34	6,116	-76,21	34,0	1,1	Quibdó, Chocó
13537	2020/06/14	12:10:56	6,221	-73,702	125,0	1,7	Vélez, Santander
13538	2020/06/14	13:12:46	6,798	-73,2	145,0	1,7	Zapatoca, Santander
13539	2020/06/14	14:09:34	6,82	-73,124	152,0	2,7	Los Santos, Santander
13540	2020/06/14	14:33:47	6,79	-73,143	144,0	2,0	Los Santos, Santander
13541	2020/06/14	15:26:58	6,8	-73,143	146,0	1,9	Los Santos, Santander
13542	2020/06/14	15:28:33	2,304	-75,665	18,0	1,3	Agrado, Huila
13543	2020/06/14	17:14:23	2,085	-74,854	5,0	1,8	San Vicente del Caguán, Caquetá
13544	2020/06/14	17:14:37	6,34	-73,114	186,0	3,3	Ocamonte, Santander
13545	2020/06/14	17:19:49	6,777	-73,142	152,0	1,7	Los Santos, Santander
13546	2020/06/14	19:18:16	6,795	-73,178	145,0	1,5	Los Santos, Santander
13547	2020/06/14	19:49:48	6,76	-73,142	148,0	1,4	Los Santos, Santander
13548	2020/06/14	20:36:27	6,511	-73,496	4,0	2,3	Simacota, Santander
13549	2020/06/14	20:47:07	6,779	-73,14	145,0	1,9	Los Santos, Santander
13550	2020/06/14	20:50:38	6,829	-73,155	146,0	2,2	Los Santos, Santander
13551	2020/06/14	21:29:33	6,811	-73,17	134,0	1,3	Los Santos, Santander
13552	2020/06/14	22:05:07	5,874	-76,524	36,0	1,3	Quibdó, Chocó
13553	2020/06/14	22:38:29	5,328	-76,028	52,0	1,1	Pueblo Rico, Risaralda
13554	2020/06/14	22:57:45	5,381	-76,506	45,0	1,2	Cértegui, Chocó
13555	2020/06/14	23:19:40	4,737	-76,004	55,0	1,3	Ansermanuevo, Valle del Cauca
13556	2020/06/14	23:32:09	10,156	-73,303	115,0	2,1	San Diego, Cesar
13557	2020/06/14	23:43:15	4,032	-76,25	98,0	1,3	San Pedro, Valle del Cauca
13558	2020/06/15	00:00:31	6,791	-73,158	150,0	2,0	Los Santos, Santander
13559	2020/06/15	00:15:40	6,765	-73,152	144,0	1,7	Los Santos, Santander
13560	2020/06/15	02:16:51	5,274	-73,756	148,0	2,1	Cucunubá, Cundinamarca
13561	2020/06/15	02:28:00	6,822	-73,161	145,0	2,0	Los Santos, Santander

N	FECHA	H:M:S	LAT	LON	Z	M	UBICACIÓN
13562	2020/06/15	02:39:48	6,827	-73,171	140,0	2,0	Los Santos, Santander
13563	2020/06/15	03:35:24	6,779	-73,154	139,0	1,4	Los Santos, Santander
13564	2020/06/15	04:15:59	3,456	-74,158	12,0	2,2	Mesetas, Meta
13565	2020/06/15	04:22:10	6,821	-73,152	143,0	2,1	Los Santos, Santander
13566	2020/06/15	05:32:24	8,792	-73,467	91,0	1,6	La Gloria, Cesar
13567	2020/06/15	06:16:29	4,264	-76,319	101,0	1,2	Trujillo, Valle del Cauca
13568	2020/06/15	06:25:32	6,833	-73,19	145,0	2,3	Zapatoca, Santander
13569	2020/06/15	06:26:51	7,584	-72,695	67,0	1,7	Bochalema, Norte de Santander
13570	2020/06/15	07:11:20	6,798	-73,22	144,0	1,7	Zapatoca, Santander
13571	2020/06/15	07:42:43	6,794	-73,18	144,0	1,6	Los Santos, Santander
13572	2020/06/15	07:52:35	3,406	-74,366	25,0	1,2	Uribe, Meta
13573	2020/06/15	08:34:11	6,718	-73,121	131,0	1,5	Jordán, Santander
13574	2020/06/15	08:55:35	6,79	-73,202	140,0	1,7	Zapatoca, Santander
13575	2020/06/15	09:30:46	7,432	-73,538	102,0	2,2	Sabana de Torres, Santander
13576	2020/06/15	09:41:42	6,835	-73,182	144,0	2,0	Zapatoca, Santander
13577	2020/06/15	10:10:35	2,272	-75,548	8,0	1,1	Gigante, Huila
13578	2020/06/15	10:23:28	6,69	-73,592	118,0	1,4	El Carmen, Santander
13579	2020/06/15	10:59:59	6,818	-73,215	145,0	3,2	Zapatoca, Santander
13580	2020/06/15	11:10:14	6,819	-73,208	146,0	2,2	Zapatoca, Santander
13581	2020/06/15	11:25:39	6,849	-73,258	143,0	1,8	Zapatoca, Santander
13582	2020/06/15	11:30:53	6,828	-73,191	142,0	1,5	Zapatoca, Santander
13583	2020/06/15	12:07:34	6,877	-73,356	121,0	2,6	San Vicente de Chucurí, Santander
13584	2020/06/15	12:12:41	1,731	-75,233	11,0	1,2	El Doncello, Caquetá
13585	2020/06/15	12:41:24	7,517	-73,019	153,0	2,1	Suratá, Santander
13586	2020/06/15	13:08:45	5,742	-72,99	0,0	1,1	Tibasosa, Boyacá
13587	2020/06/15	13:19:05	6,041	-74,315	116,0	1,3	Puerto Boyacá, Boyacá
13588	2020/06/15	14:15:05	6,786	-73,153	140,0	1,8	Los Santos, Santander
13589	2020/06/15	14:56:41	2,236	-77,131	118,0	1,4	Patfa (El Bordo), Cauca
13590	2020/06/15	15:02:32	3,49	-74,518	28,0	1,0	Uribe, Meta
13591	2020/06/15	15:20:53	5,224	-73,785	137,0	1,7	Cucunubá, Cundinamarca
13592	2020/06/15	15:45:56	7,81	-73,255	151,0	2,1	La Esperanza, Norte de Santander
13593	2020/06/15	16:29:34	6,776	-73,15	152,0	1,8	Los Santos, Santander
13594	2020/06/15	16:54:01	6,813	-73,123	151,0	2,0	Los Santos, Santander
13595	2020/06/15	17:03:44	8,643	-74,201	19,0	2,1	Tiquisio (Puerto Rico), Bolívar
13596	2020/06/15	17:12:08	2,364	-75,629	12,0	1,4	Gigante, Huila
13597	2020/06/15	17:14:16	0,7415	-77,9237	11,0	3,8	Volcan Chiles
13598	2020/06/15	17:54:41	5,661	-74,47	4,0	1,7	Yacopí, Cundinamarca
13599	2020/06/15	18:47:32	6,775	-73,124	143,0	1,8	Los Santos, Santander
13600	2020/06/15	20:08:06	6,831	-73,137	148,0	2,0	Los Santos, Santander
13601	2020/06/15	20:23:23	6,824	-73,111	151,0	1,6	Los Santos, Santander
13602	2020/06/15	21:11:33	6,827	-73,174	146,0	1,8	Los Santos, Santander
13603	2020/06/15	22:07:35	2,848	-74,824	3,0	1,8	San Vicente del Caguán, Caquetá
13604	2020/06/15	22:15:33	3,47	-74,2	1,0	1,3	Mesetas, Meta
13605	2020/06/15	22:35:10	6,862	-73,19	142,0	2,0	Zapatoca, Santander
13606	2020/06/15	22:44:06	6,734	-73,003	146,0	1,6	Aratoca, Santander
13607	2020/06/15	22:47:16	11,191	-72,613	87,0	1,7	Albania, la Guajira

N	FECHA	H:M:S	LAT	LON	Z	M	UBICACIÓN
13608	2020/06/15	23:04:15	5,976	-78,288	33,0	2,2	Océano Pacífico
13609	2020/06/15	23:33:21	6,843	-73,191	139,0	2,2	Zapatoca, Santander
13610	2020/06/16	00:00:01	4,978	-74,796	14,0	0,9	Armero (Guayabal), Tolima
13611	2020/06/16	00:39:38	7,273	-71,839	9,0	2,8	Venezuela
13612	2020/06/16	01:02:52	6,769	-73,193	145,0	1,4	Los Santos, Santander
13613	2020/06/16	01:14:49	6,773	-73,204	143,0	2,1	Zapatoca, Santander
13614	2020/06/16	01:55:18	3,443	-74,187	7,0	1,2	Mesetas, Meta
13615	2020/06/16	02:11:32	8,157	-73,304	177,0	1,6	Ocaña, Norte de Santander
13616	2020/06/16	02:32:54	6,817	-73,204	142,0	1,8	Zapatoca, Santander
13617	2020/06/16	02:38:48	6,778	-73,178	143,0	1,6	Los Santos, Santander
13618	2020/06/16	02:44:37	6,832	-73,207	144,0	2,6	Zapatoca, Santander
13619	2020/06/16	02:50:23	8,859	-73,206	16,0	1,5	Convención, Norte de Santander
13620	2020/06/16	03:04:53	4,873	-75,997	121,0	1,8	Ansermanuevo, Valle del Cauca
13621	2020/06/16	03:07:31	4,936	-77,59	28,0	2,7	Océano Pacífico
13622	2020/06/16	03:08:10	6,83	-73,19	146,0	1,7	Zapatoca, Santander
13623	2020/06/16	03:25:46	4,749	-76,098	117,0	2,0	Ansermanuevo, Valle del Cauca
13624	2020/06/16	03:55:00	6,368	-73,618	111,0	2,4	Santa Helena del Opón, Santander
13625	2020/06/16	04:01:13	6,964	-76,358	0,0	1,4	Dabeiba, Antioquia
13626	2020/06/16	04:34:36	6,828	-73,183	145,0	1,5	Zapatoca, Santander
13627	2020/06/16	04:38:16	6,799	-73,167	143,0	1,6	Los Santos, Santander
13628	2020/06/16	04:58:56	11,416	-72,513	85,0	2,0	Maicao, la Guajira
13629	2020/06/16	05:27:58	8,16	-72,668	141,0	1,9	Sardinata, Norte de Santander
13630	2020/06/16	05:49:03	6,836	-73,197	141,0	1,9	Zapatoca, Santander
13631	2020/06/16	05:53:04	6,821	-73,195	142,0	1,8	Zapatoca, Santander
13632	2020/06/16	06:01:46	6,788	-73,18	146,0	1,7	Los Santos, Santander
13633	2020/06/16	06:15:03	6,477	-76,628	65,0	1,6	Vigia del Fuerte, Antioquia
13634	2020/06/16	06:17:02	5,481	-76,496	30,0	1,1	Lloró, Chocó
13635	2020/06/16	06:21:35	10,787	-72,734	99,0	1,6	Fonseca, la Guajira
13636	2020/06/16	06:22:53	6,811	-73,184	149,0	1,5	Los Santos, Santander
13637	2020/06/16	07:42:33	6,785	-73,215	139,0	1,8	Zapatoca, Santander
13638	2020/06/16	07:47:12	6,885	-73,195	152,0	1,6	Zapatoca, Santander
13639	2020/06/16	08:12:21	6,868	-73,188	148,0	1,6	Zapatoca, Santander
13640	2020/06/16	08:14:40	6,826	-73,186	133,0	1,4	Zapatoca, Santander
13641	2020/06/16	08:39:29	6,826	-73,202	145,0	1,9	Zapatoca, Santander
13642	2020/06/16	09:00:04	6,722	-73,327	130,0	2,3	Galán, Santander
13643	2020/06/16	09:15:09	9,114	-73,387	115,0	3,1	El Carmen, Norte de Santander
13644	2020/06/16	09:44:30	6,81	-73,174	142,0	1,6	Los Santos, Santander
13645	2020/06/16	09:52:39	5,962	-76,389	22,0	1,0	Quibdó, Chocó
13646	2020/06/16	09:56:18	6,8	-73,2	144,0	1,8	Zapatoca, Santander
13647	2020/06/16	10:06:56	6,822	-73,195	146,0	2,5	Zapatoca, Santander
13648	2020/06/16	10:17:46	6,827	-73,184	147,0	1,9	Zapatoca, Santander
13649	2020/06/16	10:39:13	5,111	-76,235	107,0	1,5	San José del Palmar, Chocó
13650	2020/06/16	10:45:35	9,27	-73,365	25,0	1,6	Curumaní, Cesar
13651	2020/06/16	10:49:50	4,748	-74,965	29,0	0,7	Venadillo, Tolima
13652	2020/06/16	11:01:55	6,764	-73,116	147,0	1,8	Los Santos, Santander
13653	2020/06/16	12:45:50	6,835	-73,563	108,0	1,6	San Vicente de Chucurí, Santander

N	FECHA	H:M:S	LAT	LON	Z	M	UBICACIÓN
13654	2020/06/16	13:09:06	2,037	-75,721	30,0	1,8	Guadalupe, Huila
13655	2020/06/16	14:12:35	6,809	-73,159	145,0	2,5	Los Santos, Santander
13656	2020/06/16	14:47:07	6,766	-73,102	143,0	1,7	Los Santos, Santander
13657	2020/06/16	15:10:15	3,037	-75,874	3,0	1,2	Planadas, Tolima
13658	2020/06/16	15:17:39	2,941	-76,2	12,0	1,1	Toribío, Cauca
13659	2020/06/16	15:54:13	6,79	-73,163	141,0	2,2	Los Santos, Santander
13660	2020/06/16	16:07:49	6,856	-73,091	138,0	1,6	Los Santos, Santander
13661	2020/06/16	16:41:26	5,925	-74,883	0,0	1,4	San Francisco, Antioquia
13662	2020/06/16	16:46:40	6,848	-73,178	149,0	1,9	Zapatoca, Santander
13663	2020/06/16	18:25:10	6,775	-73,181	146,0	1,6	Los Santos, Santander
13664	2020/06/16	18:50:24	6,81	-73,9	96,0	1,6	Simacota, Santander
13665	2020/06/16	19:14:40	5,437	-73,785	140,0	2,0	Fúquene, Cundinamarca
13666	2020/06/16	19:25:18	3,19	-74,49	61,0	1,5	Uribe, Meta
13667	2020/06/16	19:32:04	6,765	-73,085	144,0	1,6	Los Santos, Santander
13668	2020/06/16	19:45:42	2,464	-75,753	23,0	1,2	Tesalia, Huila
13669	2020/06/16	21:58:40	7,222	-76,167	4,0	1,4	Ituango, Antioquia
13670	2020/06/16	23:26:14	6,814	-73,175	147,0	2,1	Los Santos, Santander
13671	2020/06/17	00:20:18	6,787	-73,169	149,0	1,6	Los Santos, Santander
13672	2020/06/17	00:41:39	7,242	-76,166	0,0	1,7	Ituango, Antioquia
13673	2020/06/17	00:47:31	3,412	-74,164	22,0	1,2	Mesetas, Meta
13674	2020/06/17	00:51:03	6,829	-73,184	148,0	2,0	Zapatoca, Santander
13675	2020/06/17	00:53:49	6,818	-73,186	138,0	1,9	Zapatoca, Santander
13676	2020/06/17	01:05:12	6,806	-73,196	142,0	1,5	Zapatoca, Santander
13677	2020/06/17	01:18:51	6,511	-73,656	105,0	1,7	Simacota, Santander
13678	2020/06/17	01:52:48	6,427	-74,4	23,0	0,8	Puerto Berrío, Antioquia
13679	2020/06/17	01:58:21	3,389	-76,94	56,0	1,3	Buenaventura, Valle del Cauca
13680	2020/06/17	02:10:10	6,833	-73,196	147,0	2,1	Zapatoca, Santander
13681	2020/06/17	02:25:32	8,426	-73,093	126,0	1,8	Hacarí, Norte de Santander
13682	2020/06/17	02:28:17	6,83	-73,21	144,0	1,8	Zapatoca, Santander
13683	2020/06/17	02:46:09	6,841	-73,193	148,0	2,3	Zapatoca, Santander
13684	2020/06/17	03:06:44	6,846	-76,435	0,0	1,4	Frontino, Antioquia
13685	2020/06/17	03:15:18	1,932	-75,962	5,0	1,8	Timaná, Huila
13686	2020/06/17	03:32:12	3,382	-74,514	15,0	1,0	Uribe, Meta
13687	2020/06/17	03:37:35	6,83	-73,199	150,0	2,0	Zapatoca, Santander
13688	2020/06/17	03:51:53	6,843	-73,191	147,0	1,4	Zapatoca, Santander
13689	2020/06/17	04:07:41	6,823	-73,168	147,0	1,6	Los Santos, Santander
13690	2020/06/17	04:09:27	6,777	-73,194	144,0	1,5	Los Santos, Santander
13691	2020/06/17	04:23:42	3,968	-76,823	142,0	2,2	Calima (El Darién), Valle del Cauca
13692	2020/06/17	04:42:32	6,762	-73,157	140,0	1,8	Los Santos, Santander
13693	2020/06/17	04:57:12	3,457	-74,207	10,0	1,6	Mesetas, Meta
13694	2020/06/17	05:27:12	5,421	-73,8	132,0	1,9	Susa, Cundinamarca
13695	2020/06/17	05:31:10	6,817	-73,183	138,0	1,8	Zapatoca, Santander
13696	2020/06/17	05:54:26	6,782	-73,173	145,0	1,6	Los Santos, Santander
13697	2020/06/17	05:57:14	5,75	-74,34	32,0	0,7	Yacopí, Cundinamarca
13698	2020/06/17	06:06:27	6,83	-73,181	140,0	1,6	Zapatoca, Santander
13699	2020/06/17	06:23:32	10,212	-73,312	103,0	1,7	San Diego, Cesar

N	FECHA	H:M:S	LAT	LON	Z	M	UBICACIÓN
13700	2020/06/17	06:34:26	6,836	-73,165	148,0	1,6	Los Santos, Santander
13701	2020/06/17	06:43:27	1,062	-76,907	4,0	1,6	Santiago, Putumayo
13702	2020/06/17	06:44:17	6,809	-73,162	140,0	1,5	Los Santos, Santander
13703	2020/06/17	06:52:13	6,814	-73,19	145,0	1,5	Zapatoca, Santander
13704	2020/06/17	07:01:12	1,946	-76,012	27,0	0,8	Pitalito, Huila
13705	2020/06/17	07:39:57	3,031	-75,937	3,0	1,0	Planadas, Tolima
13706	2020/06/17	08:35:17	1,795	-75,807	61,0	0,9	Suaza, Huila
13707	2020/06/17	08:56:38	6,825	-73,15	145,0	1,6	Los Santos, Santander
13708	2020/06/17	08:58:37	6,448	-73,242	141,0	1,8	Socorro, Santander
13709	2020/06/17	09:15:39	5,646	-75,911	31,0	1,4	Andes, Antioquia
13710	2020/06/17	09:36:14	6,874	-73,207	144,0	1,6	Zapatoca, Santander
13711	2020/06/17	09:49:33	7,145	-71,872	23,0	2,6	Venezuela
13712	2020/06/17	09:55:38	6,908	-73,466	115,0	1,5	San Vicente de Chucurí, Santander
13713	2020/06/17	10:04:22	7,029	-74,688	111,0	1,4	Remedios, Antioquia
13714	2020/06/17	10:13:04	7,111	-72,202	0,0	1,9	Toledo, Norte de Santander
13715	2020/06/17	10:32:42	2,354	-75,703	4,0	0,8	Paicol, Huila
13716	2020/06/17	10:40:10	1,751	-76,255	4,0	0,9	San Agustín, Huila
13717	2020/06/17	11:09:48	7,044	-71,826	2,0	2,1	Venezuela
13718	2020/06/17	11:15:48	3,947	-73,656	26,0	1,6	Acacías, Meta
13719	2020/06/17	11:18:43	6,81	-73,205	145,0	3,0	Zapatoca, Santander
13720	2020/06/17	11:35:31	5,466	-75,896	25,0	1,2	Mistrató, Risaralda
13721	2020/06/17	11:56:57	8,379	-73,613	31,0	1,6	Aguachica, Cesar
13722	2020/06/17	12:14:15	7,158	-73,016	124,0	1,5	Tona, Santander
13723	2020/06/17	12:40:01	10,134	-73,309	105,0	1,9	San Diego, Cesar
13724	2020/06/17	13:22:21	3,703	-74,791	31,0	1,4	Prado, Tolima
13725	2020/06/17	13:24:32	10,419	-73,515	60,0	1,6	Pueblo Bello, Cesar
13726	2020/06/17	13:32:51	7,619	-77,435	5,0	2,2	Riosucio, Chocó
13727	2020/06/17	13:38:53	6,81	-73,184	149,0	2,4	Los Santos, Santander
13728	2020/06/17	14:08:14	7,254	-76,16	0,0	1,3	Ituango, Antioquia
13729	2020/06/17	14:15:46	6,22	-73,976	90,0	1,7	Bolívar, Santander
13730	2020/06/17	14:34:30	7,24	-76,161	0,0	1,5	Ituango, Antioquia
13731	2020/06/17	14:39:28	7,732	-73,326	117,0	1,7	La Esperanza, Norte de Santander
13732	2020/06/17	14:56:52	6,821	-73,166	150,0	2,3	Los Santos, Santander
13733	2020/06/17	16:03:26	2,279	-76,172	20,0	0,7	Área En Litigio Limites (Puracé, Cauca
13734	2020/06/17	16:31:23	6,788	-73,439	118,0	2,0	San Vicente de Chucurí, Santander
13735	2020/06/17	16:38:09	6,775	-73,243	143,0	1,4	Zapatoca, Santander
13736	2020/06/17	16:42:20	6,564	-73,235	140,0	1,4	Cabrera, Santander
13737	2020/06/17	17:07:13	6,835	-73,219	148,0	1,8	Zapatoca, Santander
13738	2020/06/17	17:16:18	5,774	-72,512	0,0	1,6	Pisva, Boyacá
13739	2020/06/17	17:48:38	6,826	-73,217	145,0	1,5	Zapatoca, Santander
13740	2020/06/17	17:52:20	5,665	-74,424	88,0	1,3	Yacopí, Cundinamarca
13741	2020/06/17	17:58:28	6,884	-73,198	145,0	1,7	Zapatoca, Santander
13742	2020/06/17	18:07:04	6,81	-73,109	145,0	1,8	Los Santos, Santander
13743	2020/06/17	18:21:36	2,21	-75,956	0,0	2,0	La Argentina, Huila
13744	2020/06/17	18:22:57	6,801	-73,972	12,0	1,2	Puerto Parra, Santander
13745	2020/06/17	19:22:32	3,49	-75,956	117,0	1,5	Rioblanco, Tolima

N	FECHA	H:M:S	LAT	LON	Z	M	UBICACIÓN
13746	2020/06/17	19:23:38	3,96	-75,248	17,0	0,4	Ortega, Tolima
13747	2020/06/17	19:50:35	6,777	-73,113	146,0	1,7	Los Santos, Santander
13748	2020/06/17	19:55:54	6,777	-73,117	143,0	2,0	Los Santos, Santander
13749	2020/06/17	20:20:58	6,806	-73,164	150,0	1,9	Los Santos, Santander
13750	2020/06/17	20:21:45	6,824	-73,132	139,0	1,6	Los Santos, Santander
13751	2020/06/17	21:10:39	6,704	-73,158	145,0	1,5	Villanueva, Santander
13752	2020/06/17	21:24:29	5,372	-74,828	4,0	1,0	Victoria, Caldas
13753	2020/06/17	21:44:35	6,761	-73,125	142,0	1,7	Los Santos, Santander
13754	2020/06/17	21:49:03	6,785	-73,167	144,0	1,7	Los Santos, Santander
13755	2020/06/17	22:03:14	6,855	-73,144	149,0	1,5	Los Santos, Santander
13756	2020/06/17	22:23:04	5,039	-75,034	4,0	1,4	Falan, Tolima
13757	2020/06/17	22:33:38	6,815	-73,166	148,0	1,9	Los Santos, Santander
13758	2020/06/17	22:44:26	7,233	-76,159	0,0	1,3	Ituango, Antioquia
13759	2020/06/17	22:50:32	6,812	-73,16	143,0	1,5	Los Santos, Santander
13760	2020/06/17	22:53:04	6,906	-73,162	137,0	1,5	Girón, Santander
13761	2020/06/17	22:56:14	2,174	-75,555	15,0	2,0	Garzón, Huila
13762	2020/06/17	23:39:38	7,241	-76,165	0,0	2,0	Ituango, Antioquia
13763	2020/06/17	23:40:20	6,959	-76,522	17,0	2,1	Dabeiba, Antioquia
13764	2020/06/17	23:45:32	7,234	-76,156	0,0	1,4	Ituango, Antioquia
13765	2020/06/17	23:58:19	6,816	-73,182	146,0	2,2	Los Santos, Santander
13766	2020/06/18	00:13:21	2,304	-75,651	23,0	0,8	Agrado, Huila
13767	2020/06/18	00:39:13	7,457	-72,286	0,0	1,3	Norte Colombia
13768	2020/06/18	01:00:53	4,744	-76,228	105,0	1,5	El Cairo, Valle del Cauca
13769	2020/06/18	01:09:45	6,914	-75,439	10,0	1,3	Yarumal, Antioquia
13770	2020/06/18	01:13:14	3,536	-74,108	0,0	1,3	Lejanías, Meta
13771	2020/06/18	01:23:55	6,777	-73,291	135,0	1,8	Zapatoca, Santander
13772	2020/06/18	01:33:45	5,806	-72,495	6,0	2,4	Pisva, Boyacá
13773	2020/06/18	01:42:42	3,747	-76,999	28,0	1,6	Buenaventura, Valle del Cauca
13774	2020/06/18	01:56:33	10,463	-73,552	5,0	1,5	Pueblo Bello, Cesar
13775	2020/06/18	02:25:32	6,823	-73,139	145,0	1,9	Los Santos, Santander
13776	2020/06/18	02:27:05	6,801	-73,176	146,0	1,6	Los Santos, Santander
13777	2020/06/18	02:29:47	6,814	-73,196	140,0	1,4	Zapatoca, Santander
13778	2020/06/18	02:33:34	6,782	-73,186	143,0	1,5	Los Santos, Santander
13779	2020/06/18	02:35:30	6,831	-73,198	148,0	2,4	Zapatoca, Santander
13780	2020/06/18	02:46:12	6,825	-73,185	154,0	1,5	Zapatoca, Santander
13781	2020/06/18	03:39:40	3,421	-74,209	7,0	1,6	Mesetas, Meta
13782	2020/06/18	03:51:32	6,581	-77,755	26,0	2,1	Océano Pacífico
13783	2020/06/18	03:53:32	5,958	-75,982	54,0	0,7	Salgar, Antioquia
13784	2020/06/18	04:06:06	3,45	-74,188	4,0	1,3	Mesetas, Meta
13785	2020/06/18	04:23:37	6,874	-73,172	143,0	1,5	Zapatoca, Santander
13786	2020/06/18	04:29:38	2,83	-79,344	5,0	2,8	Océano Pacífico
13787	2020/06/18	04:46:41	7,251	-73,936	8,0	1,2	Yondó (Casabe), Antioquia
13788	2020/06/18	05:16:01	7,142	-77,762	45,0	2,0	Juradó, Chocó
13789	2020/06/18	05:31:07	8,704	-72,928	111,0	1,9	El Tarra, Norte de Santander
13790	2020/06/18	05:31:22	3,59	-77,31	22,0	1,9	Océano Pacífico
13791	2020/06/18	06:01:15	6,84	-73,132	146,0	1,5	Los Santos, Santander

N	FECHA	H:M:S	LAT	LON	Z	M	UBICACIÓN
13792	2020/06/18	06:18:05	3,908	-74,936	16,0	1,0	Purificación, Tolima
13793	2020/06/18	06:21:35	6,683	-73,217	142,0	1,4	Barichara, Santander
13794	2020/06/18	07:46:42	5,961	-73,701	120,0	1,4	Guavatá, Santander
13795	2020/06/18	07:51:20	6,845	-73,502	109,0	1,5	San Vicente de Chucurí, Santander
13796	2020/06/18	08:00:16	6,792	-73,104	145,0	1,5	Los Santos, Santander
13797	2020/06/18	08:01:13	3,459	-74,191	10,0	1,2	Mesetas, Meta
13798	2020/06/18	08:04:00	6,822	-73,17	146,0	2,1	Los Santos, Santander
13799	2020/06/18	08:21:18	6,844	-73,118	147,0	1,6	Los Santos, Santander
13800	2020/06/18	08:38:26	6,809	-73,22	141,0	1,7	Zapatoca, Santander
13801	2020/06/18	08:39:54	8,62	-73,729	93,0	1,9	La Gloria, Cesar
13802	2020/06/18	08:45:58	6,918	-73,275	138,0	2,0	Betulia, Santander
13803	2020/06/18	08:46:47	4,614	-76,527	104,0	1,6	Sipí, Chocó
13804	2020/06/18	08:49:44	6,834	-73,164	147,0	1,6	Los Santos, Santander
13805	2020/06/18	08:53:21	3,18	-75,808	0,0	1,3	Planadas, Tolima
13806	2020/06/18	08:54:37	6,84	-73,194	147,0	1,8	Zapatoca, Santander
13807	2020/06/18	08:58:09	3,413	-74,157	14,0	1,3	Mesetas, Meta
13808	2020/06/18	09:28:15	9,709	-73,439	20,0	1,6	Becerrill, Cesar
13809	2020/06/18	09:28:25	6,796	-73,162	144,0	1,5	Los Santos, Santander
13810	2020/06/18	09:28:41	6,082	-75,879	0,0	1,5	Concordia, Antioquia
13811	2020/06/18	09:36:09	5,976	-73,742	125,0	1,4	Guavatá, Santander
13812	2020/06/18	09:38:04	6,826	-73,207	149,0	1,4	Zapatoca, Santander
13813	2020/06/18	09:49:02	5,802	-73,707	125,0	1,4	Puente Nacional, Santander
13814	2020/06/18	09:58:48	6,802	-73,147	142,0	1,7	Los Santos, Santander
13815	2020/06/18	10:01:11	6,814	-73,095	149,0	1,8	Los Santos, Santander
13816	2020/06/18	10:06:37	6,784	-73,422	132,0	1,6	San Vicente de Chucurí, Santander
13817	2020/06/18	10:55:58	6,833	-73,19	142,0	4,1	Zapatoca, Santander
13818	2020/06/18	11:00:13	6,791	-73,175	152,0	1,6	Los Santos, Santander
13819	2020/06/18	11:03:32	3,158	-75,815	17,0	1,1	Planadas, Tolima
13820	2020/06/18	11:09:47	6,807	-73,208	145,0	2,0	Zapatoca, Santander
13821	2020/06/18	11:29:10	6,867	-73,184	155,0	1,9	Zapatoca, Santander
13822	2020/06/18	11:53:39	2,891	-77,637	60,0	2,0	Timbiquí, Cauca
13823	2020/06/18	11:53:51	6,884	-73,39	142,0	1,8	San Vicente de Chucurí, Santander
13824	2020/06/18	12:28:55	6,831	-73,183	150,0	2,1	Zapatoca, Santander
13825	2020/06/18	12:48:55	6,824	-73,19	148,0	1,9	Zapatoca, Santander
13826	2020/06/18	13:08:03	6,745	-73,13	139,0	2,5	Los Santos, Santander
13827	2020/06/18	13:20:17	6,068	-73,945	54,0	1,9	Sucre, Santander
13828	2020/06/18	15:00:44	5,775	-74,374	19,0	1,4	Yacopí, Cundinamarca
13829	2020/06/18	15:44:32	4,741	-76,235	86,0	1,4	El Cairo, Valle del Cauca
13830	2020/06/18	17:24:43	1,048	-76,943	0,0	1,6	Santiago, Putumayo
13831	2020/06/18	17:28:14	6,816	-73,134	153,0	2,3	Los Santos, Santander
13832	2020/06/18	18:15:13	6,794	-73,145	145,0	2,0	Los Santos, Santander
13833	2020/06/18	19:00:03	6,76	-73,083	146,0	1,7	Los Santos, Santander
13834	2020/06/18	19:15:01	6,778	-73,12	146,0	1,8	Los Santos, Santander
13835	2020/06/18	19:16:49	6,821	-73,322	124,0	2,0	Zapatoca, Santander
13836	2020/06/18	19:28:45	4,994	-74,97	4,0	0,7	Armero (Guayabal), Tolima
13837	2020/06/18	19:38:28	6,848	-73,134	140,0	1,7	Los Santos, Santander

N	FECHA	H:M:S	LAT	LON	Z	M	UBICACIÓN
13838	2020/06/18	19:46:47	4,623	-74,687	23,0	0,7	Jerusalén, Cundinamarca
13839	2020/06/18	20:21:27	10,67	-73,272	28,0	2,9	Valledupar, Cesar
13840	2020/06/18	20:55:28	6,821	-73,159	142,0	1,6	Los Santos, Santander
13841	2020/06/18	21:22:13	4,194	-75,43	26,0	1,2	Rovira, Tolima
13842	2020/06/18	22:17:25	3,061	-75,916	2,0	2,0	Planadas, Tolima
13843	2020/06/18	22:55:32	6,803	-73,166	144,0	2,5	Los Santos, Santander
13844	2020/06/18	23:04:10	6,829	-73,176	142,0	2,2	Los Santos, Santander
13845	2020/06/18	23:19:13	3,905	-76,34	124,0	1,6	Yotoco, Valle del Cauca
13846	2020/06/18	23:45:38	6,028	-74,28	22,0	1,0	Puerto Boyacá, Boyacá
13847	2020/06/18	23:56:54	6,244	-73,584	121,0	1,4	La Paz, Santander
13848	2020/06/19	00:20:43	6,818	-73,189	146,0	1,8	Zapatoca, Santander
13849	2020/06/19	00:59:03	6,87	-73,15	139,0	2,3	Los Santos, Santander
13850	2020/06/19	01:04:13	6,879	-73,167	144,0	1,4	Los Santos, Santander
13851	2020/06/19	01:08:00	5,942	-73,848	103,0	1,3	Sucre, Santander
13852	2020/06/19	01:23:29	4,12	-76,023	62,0	1,3	Bugalagrande, Valle del Cauca
13853	2020/06/19	02:04:53	4,483	-75,619	18,0	1,5	Calarcá, Quindío
13854	2020/06/19	02:06:06	6,803	-73,206	138,0	1,8	Zapatoca, Santander
13855	2020/06/19	02:12:18	3,797	-75,596	31,0	0,9	Chaparral, Tolima
13856	2020/06/19	02:16:58	6,814	-73,156	141,0	1,7	Los Santos, Santander
13857	2020/06/19	02:23:19	4,748	-76,151	99,0	1,7	El Cairo, Valle del Cauca
13858	2020/06/19	02:46:03	3,242	-74,888	4,0	1,5	Baraya, Huila
13859	2020/06/19	02:47:57	5,717	-74,212	92,0	1,1	Otanche, Boyacá
13860	2020/06/19	03:19:26	4,822	-76,81	22,0	1,6	Medio San Juan (Andagoya), Chocó
13861	2020/06/19	03:37:43	5,173	-74,778	13,0	1,4	Honda, Tolima
13862	2020/06/19	03:41:21	6,895	-73,36	121,0	2,1	San Vicente de Chucurí, Santander
13863	2020/06/19	03:56:13	6,948	-72,95	4,0	1,3	Santa Bárbara, Santander
13864	2020/06/19	04:47:59	7,006	-76,637	32,0	1,5	Murindó, Antioquia
13865	2020/06/19	05:06:31	7,075	-73,134	112,0	1,5	Girón, Santander
13866	2020/06/19	05:06:32	9,124	-73,032	133,0	1,8	Convención, Norte de Santander
13867	2020/06/19	05:28:07	6,994	-73,167	148,0	1,6	Girón, Santander
13868	2020/06/19	05:43:24	6,411	-73,738	105,0	1,9	Landázuri, Santander
13869	2020/06/19	05:46:15	7,701	-73,18	87,0	1,3	Cáchira, Norte de Santander
13870	2020/06/19	06:03:08	7,041	-73,192	139,0	1,6	Girón, Santander
13871	2020/06/19	06:06:59	5,324	-73,864	154,0	1,6	Ubaté, Cundinamarca
13872	2020/06/19	06:16:25	4,291	-75,932	73,0	1,6	Sevilla, Valle del Cauca
13873	2020/06/19	06:21:41	8,048	-73,713	82,0	1,8	Aguachica, Cesar
13874	2020/06/19	07:01:05	2,133	-79,691	15,0	2,2	Océano Pacífico
13875	2020/06/19	07:21:33	5,867	-75,961	61,0	2,9	Ciudad Bolívar, Antioquia
13876	2020/06/19	07:38:46	5,306	-73,798	149,0	1,7	Ubaté, Cundinamarca
13877	2020/06/19	07:39:21	2,005	-76,097	3,0	1,5	Saladoblanco, Huila
13878	2020/06/19	08:02:23	6,836	-73,232	141,0	1,6	Zapatoca, Santander
13879	2020/06/19	08:15:19	6,624	-73,254	35,0	1,5	Barichara, Santander
13880	2020/06/19	08:18:10	6,9	-73,779	96,0	1,4	Barrancabermeja, Santander
13881	2020/06/19	08:22:28	6,523	-73,814	98,0	1,4	Landázuri, Santander
13882	2020/06/19	08:27:53	6,829	-73,199	146,0	1,7	Zapatoca, Santander
13883	2020/06/19	08:39:18	6,796	-73,202	147,0	1,5	Zapatoca, Santander

N	FECHA	H:M:S	LAT	LON	Z	M	UBICACIÓN
13884	2020/06/19	08:59:56	6,774	-73,184	145,0	1,7	Los Santos, Santander
13885	2020/06/19	09:09:05	6,806	-73,181	140,0	1,5	Los Santos, Santander
13886	2020/06/19	09:27:42	2,785	-76,682	4,0	0,5	Morales, Cauca
13887	2020/06/19	10:18:30	6,824	-73,234	144,0	2,7	Zapatoca, Santander
13888	2020/06/19	11:08:25	6,858	-73,694	99,0	1,7	San Vicente de Chucurí, Santander
13889	2020/06/19	11:47:34	4,937	-73,217	28,0	1,8	Santa María, Boyacá
13890	2020/06/19	12:49:10	5,712	-75,817	50,0	1,1	Jericó, Antioquia
13891	2020/06/19	13:38:12	6,681	-73,181	154,0	1,8	Villanueva, Santander
13892	2020/06/19	13:40:32	6,746	-73,214	148,0	1,6	Villanueva, Santander
13893	2020/06/19	14:31:35	6,834	-73,171	145,0	2,4	Los Santos, Santander
13894	2020/06/19	15:36:39	3,412	-74,15	18,0	1,4	Mesetas, Meta
13895	2020/06/19	15:40:54	2,032	-75,704	2,0	1,2	Guadalupe, Huila
13896	2020/06/19	15:54:25	7,233	-76,528	21,0	1,6	Riosucio, Chocó
13897	2020/06/19	16:10:04	6,902	-72,929	3,0	1,4	Santa Bárbara, Santander
13898	2020/06/19	16:16:22	9,986	-73,402	104,0	1,7	Agustín Codazzi, Cesar
13899	2020/06/19	16:32:49	6,816	-73,128	151,0	2,4	Los Santos, Santander
13900	2020/06/19	17:51:52	6,795	-73,189	147,0	1,9	Los Santos, Santander
13901	2020/06/19	18:04:09	6,846	-73,171	147,0	1,9	Zapatoca, Santander
13902	2020/06/19	18:14:53	6,625	-73,144	149,0	1,8	Villanueva, Santander
13903	2020/06/19	18:40:29	5,256	-73,751	146,0	2,0	Cucunubá, Cundinamarca
13904	2020/06/19	19:54:41	3,48	-74,218	8,0	1,9	Mesetas, Meta
13905	2020/06/19	20:28:23	6,806	-73,126	147,0	2,2	Los Santos, Santander
13906	2020/06/19	21:15:04	5,385	-74,876	23,0	0,8	Victoria, Caldas
13907	2020/06/19	22:01:12	6,779	-73,408	125,0	1,8	San Vicente de Chucurí, Santander
13908	2020/06/19	22:15:24	6,799	-73,138	146,0	1,9	Los Santos, Santander
13909	2020/06/19	22:47:14	6,098	-73,739	115,0	1,7	Vélez, Santander
13910	2020/06/19	22:56:54	6,222	-73,45	138,0	1,9	Guadalupe, Santander
13911	2020/06/19	23:09:57	11,333	-73,341	1,0	1,9	Mar Caribe
13912	2020/06/19	23:10:27	7,228	-76,277	0,0	1,6	Mutatá, Antioquia
13913	2020/06/20	01:27:07	5,708	-75,994	58,0	1,7	Betania, Antioquia
13914	2020/06/20	02:18:55	4,715	-74,85	9,0	1,0	Venadillo, Tolima
13915	2020/06/20	02:26:44	6,84	-73,14	142,0	1,7	Los Santos, Santander
13916	2020/06/20	02:29:05	1,949	-75,999	13,0	0,8	Pitalito, Huila
13917	2020/06/20	02:36:11	5,276	-73,749	147,0	2,2	Cucunubá, Cundinamarca
13918	2020/06/20	02:46:21	6,811	-73,182	139,0	2,3	Los Santos, Santander
13919	2020/06/20	02:49:45	10,453	-73,246	103,0	1,9	Valledupar, Cesar
13920	2020/06/20	03:17:05	10,846	-73,304	5,0	1,7	Valledupar, Cesar
13921	2020/06/20	03:43:21	6,816	-73,174	140,0	2,3	Los Santos, Santander
13922	2020/06/20	03:47:53	6,846	-73,202	145,0	2,3	Zapatoca, Santander
13923	2020/06/20	03:58:38	3,885	-76,175	115,0	1,8	Buga, Valle del Cauca
13924	2020/06/20	04:15:13	5,009	-77,679	26,0	1,8	Océano Pacífico
13925	2020/06/20	04:36:21	5,908	-73,784	111,0	1,4	Jesús María, Santander
13926	2020/06/20	04:39:58	6,328	-73,659	117,0	1,4	Santa Helena del Opón, Santander
13927	2020/06/20	04:58:41	7,423	-76,227	84,0	1,6	Tierralta, Córdoba
13928	2020/06/20	05:04:32	6,833	-73,161	149,0	1,6	Los Santos, Santander
13929	2020/06/20	05:21:48	6,848	-73,202	141,0	1,5	Zapatoca, Santander

N	FECHA	H:M:S	LAT	LON	Z	M	UBICACIÓN
13930	2020/06/20	05:25:55	7,38	-76,37	93,0	1,3	Ituango, Antioquia
13931	2020/06/20	05:35:07	2,093	-75,67	0,0	1,0	Garzón, Huila
13932	2020/06/20	05:45:37	5,937	-73,541	130,0	2,1	Monquirá, Boyacá
13933	2020/06/20	06:08:19	6,808	-73,17	149,0	1,7	Los Santos, Santander
13934	2020/06/20	06:13:56	6,794	-73,118	148,0	1,7	Los Santos, Santander
13935	2020/06/20	06:35:53	3,303	-78,252	29,0	1,8	Océano Pacífico
13936	2020/06/20	07:23:58	10,869	-72,761	19,0	1,9	Fonseca, la Guajira
13937	2020/06/20	07:38:40	6,85	-73,177	143,0	2,5	Zapatoca, Santander
13938	2020/06/20	07:46:14	6,773	-73,173	139,0	1,7	Los Santos, Santander
13939	2020/06/20	07:58:12	3,241	-77,484	62,0	1,7	Buenaventura, Valle del Cauca
13940	2020/06/20	07:58:32	6,839	-73,187	146,0	2,9	Zapatoca, Santander
13941	2020/06/20	08:13:09	6,833	-73,152	145,0	1,8	Los Santos, Santander
13942	2020/06/20	08:35:53	6,779	-73,173	144,0	1,6	Los Santos, Santander
13943	2020/06/20	09:48:45	3,426	-74,181	21,0	1,2	Mesetas, Meta
13944	2020/06/20	10:03:07	4,513	-73,595	0,0	1,8	San Juanito, Meta
13945	2020/06/20	10:12:51	6,945	-73,158	149,0	1,3	Girón, Santander
13946	2020/06/20	10:48:44	6,819	-73,192	145,0	1,9	Zapatoca, Santander
13947	2020/06/20	11:02:03	1,935	-75,089	0,0	3,3	Puerto Rico, Caquetá
13948	2020/06/20	11:10:12	6,837	-73,222	145,0	2,2	Zapatoca, Santander
13949	2020/06/20	12:31:12	3,472	-74,182	0,0	1,4	Mesetas, Meta
13950	2020/06/20	12:45:09	4,726	-74,736	0,0	0,8	Pulí, Cundinamarca
13951	2020/06/20	12:57:32	6,852	-72,774	133,0	1,6	San Andrés, Santander
13952	2020/06/20	13:41:26	6,829	-73,177	146,0	2,3	Zapatoca, Santander
13953	2020/06/20	13:42:55	2,281	-75,704	14,0	1,3	Agrado, Huila
13954	2020/06/20	14:15:59	6,768	-73,097	148,0	2,6	Los Santos, Santander
13955	2020/06/20	14:18:33	5,331	-75,746	4,0	1,2	Quinchía, Risaralda
13956	2020/06/20	14:31:55	6,855	-76,296	16,0	1,6	Dabeiba, Antioquia
13957	2020/06/20	14:47:41	6,83	-73,208	145,0	2,5	Zapatoca, Santander
13958	2020/06/20	16:01:51	6,832	-73,174	147,0	2,9	Los Santos, Santander
13959	2020/06/20	17:43:06	5,876	-73,046	0,0	1,4	Duitama, Boyacá
13960	2020/06/20	17:59:33	6,82	-73,126	145,0	2,3	Los Santos, Santander
13961	2020/06/20	18:05:05	6,78	-73,097	148,0	2,8	Los Santos, Santander
13962	2020/06/20	19:21:28	6,873	-73,412	122,0	1,7	San Vicente de Chucurí, Santander
13963	2020/06/20	19:36:16	1,864	-76,186	30,0	1,1	Pitalito, Huila
13964	2020/06/20	22:14:41	11,212	-74,408	26,0	1,9	Mar Caribe
13965	2020/06/20	22:24:56	6,83	-73,205	145,0	3,5	Zapatoca, Santander
13966	2020/06/20	22:43:47	8,323	-74,12	82,0	1,7	Arenal, Bolívar
13967	2020/06/20	23:27:26	5,597	-73,874	131,0	1,9	Caldas, Boyacá
13968	2020/06/20	23:31:40	6,832	-73,219	145,0	2,0	Zapatoca, Santander
13969	2020/06/20	23:48:37	6,812	-73,197	139,0	2,2	Zapatoca, Santander
13970	2020/06/20	23:59:34	6,814	-73,105	146,0	2,0	Los Santos, Santander
13971	2020/06/21	00:03:53	2,439	-75,604	23,0	1,1	Tesalia, Huila
13972	2020/06/21	00:21:55	6,831	-73,167	141,0	2,0	Los Santos, Santander
13973	2020/06/21	01:01:56	4,818	-82,507	0,0	3,5	Océano Pacífico
13974	2020/06/21	01:10:28	2,392	-75,612	19,0	1,3	Paicol, Huila
13975	2020/06/21	01:45:22	6,518	-73,578	103,0	2,1	Simacota, Santander

N	FECHA	H:M:S	LAT	LON	Z	M	UBICACIÓN
13976	2020/06/21	01:53:07	6,578	-73,774	91,0	2,0	Simacota, Santander
13977	2020/06/21	02:22:37	6,834	-73,147	141,0	2,5	Los Santos, Santander
13978	2020/06/21	03:31:53	6,859	-73,176	139,0	2,0	Zapatoca, Santander
13979	2020/06/21	03:43:36	8,56	-77,346	87,0	2,9	Acandí, Chocó
13980	2020/06/21	03:48:54	6,407	-73,319	27,0	1,2	Simacota, Santander
13981	2020/06/21	03:50:14	2,153	-75,676	5,0	1,2	Garzón, Huila
13982	2020/06/21	05:29:53	7,02	-73,225	128,0	1,6	Girón, Santander
13983	2020/06/21	05:50:25	6,911	-73,359	139,0	2,1	San Vicente de Chucurí, Santander
13984	2020/06/21	06:12:00	6,745	-73,13	144,0	1,6	Los Santos, Santander
13985	2020/06/21	06:22:17	6,905	-73,389	134,0	1,7	San Vicente de Chucurí, Santander
13986	2020/06/21	06:26:37	3,447	-74,179	7,0	1,8	Mesetas, Meta
13987	2020/06/21	07:04:57	1,856	-76,026	3,0	1,3	Pitalito, Huila
13988	2020/06/21	07:27:51	2,376	-75,704	15,0	1,1	Paicol, Huila
13989	2020/06/21	08:23:51	6,766	-73,214	138,0	1,6	Zapatoca, Santander
13990	2020/06/21	08:31:58	3,433	-74,168	7,0	1,9	Mesetas, Meta
13991	2020/06/21	08:50:50	7,24	-76,942	19,0	2,4	Carmen del Darién (Curbaradó), Chocó
13992	2020/06/21	09:07:11	6,808	-73,177	145,0	2,0	Los Santos, Santander
13993	2020/06/21	09:29:21	5,975	-72,204	15,0	1,8	Támara, Casanare
13994	2020/06/21	09:43:25	6,772	-73,224	145,0	1,5	Zapatoca, Santander
13995	2020/06/21	10:06:17	6,838	-73,194	146,0	1,8	Zapatoca, Santander
13996	2020/06/21	10:08:54	6,845	-73,164	148,0	1,8	Los Santos, Santander
13997	2020/06/21	11:03:14	3,416	-74,141	14,0	2,1	Mesetas, Meta
13998	2020/06/21	11:24:21	4,972	-76,108	102,0	1,5	San José del Palmar, Chocó
13999	2020/06/21	11:53:52	6,813	-73,187	147,0	3,1	Zapatoca, Santander
14000	2020/06/21	12:09:10	6,926	-72,945	9,0	1,3	Santa Bárbara, Santander
14001	2020/06/21	12:23:14	3,49	-74,238	19,0	1,9	Mesetas, Meta
14002	2020/06/21	13:00:33	3,622	-74,153	21,0	1,2	Lejanías, Meta
14003	2020/06/21	13:05:30	3,433	-74,183	13,0	2,4	Mesetas, Meta
14004	2020/06/21	13:28:59	6,833	-73,187	145,0	1,8	Zapatoca, Santander
14005	2020/06/21	13:48:56	3,456	-74,207	10,0	2,5	Mesetas, Meta
14006	2020/06/21	14:06:15	6,742	-73,167	148,0	1,8	Los Santos, Santander
14007	2020/06/21	15:02:21	7,084	-76,119	0,0	1,6	Dabeiba, Antioquia
14008	2020/06/21	15:51:31	9,939	-73,413	110,0	1,8	Agustín Codazzi, Cesar
14009	2020/06/21	16:03:58	6,676	-73,202	156,0	1,7	Barichara, Santander
14010	2020/06/21	16:24:34	11,696	-72,1	65,0	2,1	Uribe, la Guajira
14011	2020/06/21	16:25:19	6,786	-73,068	151,0	1,9	Los Santos, Santander
14012	2020/06/21	16:41:13	2,476	-75,554	5,0	2,0	Gigante, Huila
14013	2020/06/21	16:50:31	5,28	-73,77	148,0	2,0	Cucunubá, Cundinamarca
14014	2020/06/21	17:03:17	6,838	-73,159	144,0	2,1	Los Santos, Santander
14015	2020/06/21	17:15:05	5,683	-74,306	84,0	1,5	Yacopí, Cundinamarca
14016	2020/06/21	17:37:08	6,75	-73,376	149,0	1,7	San Vicente de Chucurí, Santander
14017	2020/06/21	17:39:01	6,82	-73,18	140,0	1,8	Los Santos, Santander
14018	2020/06/21	18:27:20	6,732	-73,239	141,0	1,6	Zapatoca, Santander
14019	2020/06/21	18:40:35	7,086	-76,108	0,0	1,7	Dabeiba, Antioquia
14020	2020/06/21	18:55:05	11,439	-72,362	110,0	2,3	Maicao, la Guajira
14021	2020/06/21	18:55:40	6,804	-73,134	150,0	1,9	Los Santos, Santander

N	FECHA	H:M:S	LAT	LON	Z	M	UBICACIÓN
14022	2020/06/21	19:35:26	4,698	-76,18	93,0	1,7	Argelia, Valle del Cauca
14023	2020/06/21	19:47:30	7,123	-75,965	15,0	1,3	Peque, Antioquia
14024	2020/06/21	20:02:10	2,218	-76,481	1,0	1,2	Puracé (Coconuco), Cauca
14025	2020/06/21	20:10:10	2,026	-76,101	28,0	1,2	Oporapa, Huila
14026	2020/06/21	20:20:29	5,258	-73,737	151,0	2,7	Cucunubá, Cundinamarca
14027	2020/06/21	20:38:25	5,562	-76,458	19,0	1,5	Lloró, Chocó
14028	2020/06/21	20:41:48	6,92	-76,267	9,0	1,5	Dabeiba, Antioquia
14029	2020/06/21	21:14:25	6,802	-73,111	144,0	2,0	Los Santos, Santander
14030	2020/06/21	21:33:21	2,008	-76,043	0,0	1,2	Saladoblanco, Huila
14031	2020/06/21	21:48:03	6,954	-73,167	145,0	2,3	Girón, Santander
14032	2020/06/21	22:30:23	6,838	-73,184	146,0	1,7	Zapatoca, Santander
14033	2020/06/21	22:33:57	4,967	-73,053	0,0	1,9	San Luis de Gaceno, Boyacá
14034	2020/06/21	23:07:00	3,451	-74,185	11,0	1,2	Mesetas, Meta
14035	2020/06/21	23:31:04	2,904	-74,784	11,0	1,3	Uribe, Meta
14036	2020/06/21	23:48:48	6,822	-73,141	145,0	2,0	Los Santos, Santander
14037	2020/06/21	23:53:49	6,549	-73,518	118,0	1,4	El Carmen, Santander
14038	2020/06/21	23:55:57	6,822	-73,069	149,0	1,7	Los Santos, Santander
14039	2020/06/22	00:03:30	6,832	-73,202	147,0	2,5	Zapatoca, Santander
14040	2020/06/22	01:10:12	8,535	-76,795	48,0	2,2	Necoclí, Antioquia
14041	2020/06/22	01:11:32	7,293	-76,117	7,0	2,3	Ituango, Antioquia
14042	2020/06/22	01:38:23	6,837	-73,144	146,0	2,0	Los Santos, Santander
14043	2020/06/22	01:43:47	6,814	-73,194	141,0	2,5	Zapatoca, Santander
14044	2020/06/22	01:46:53	6,82	-73,178	147,0	1,5	Los Santos, Santander
14045	2020/06/22	02:18:40	4,835	-75,733	2,0	1,4	Pereira, Risaralda
14046	2020/06/22	02:18:46	6,887	-73,17	142,0	1,3	Girón, Santander
14047	2020/06/22	02:47:57	6,093	-72,538	0,0	1,5	Jericó, Boyacá
14048	2020/06/22	04:29:04	3,789	-76,922	40,0	1,8	Buenaventura, Valle del Cauca
14049	2020/06/22	04:33:39	6,848	-73,268	134,0	1,6	Zapatoca, Santander
14050	2020/06/22	04:40:19	4,493	-76,547	51,0	1,7	Sipí, Chocó
14051	2020/06/22	04:45:10	6,752	-73,141	150,0	1,7	Los Santos, Santander
14052	2020/06/22	04:50:28	6,934	-72,941	1,0	1,3	Santa Bárbara, Santander
14053	2020/06/22	05:21:26	6,828	-73,18	148,0	2,1	Zapatoca, Santander
14054	2020/06/22	05:24:16	7,424	-73,767	83,0	1,5	Sabana de Torres, Santander
14055	2020/06/22	05:28:38	5,749	-73,974	106,0	1,5	Florián, Santander
14056	2020/06/22	06:06:13	4,881	-75,353	11,0	0,5	Villamaria, Caldas
14057	2020/06/22	06:29:13	6,825	-73,163	147,0	1,6	Los Santos, Santander
14058	2020/06/22	06:30:45	4,957	-75,348	2,0	0,3	Herveo, Tolima
14059	2020/06/22	06:45:26	6,815	-73,175	143,0	1,7	Los Santos, Santander
14060	2020/06/22	06:59:06	4,571	-75,095	3,0	0,7	Anzoátegui, Tolima
14061	2020/06/22	07:05:04	6,816	-73,216	143,0	1,6	Zapatoca, Santander
14062	2020/06/22	07:13:13	6,786	-73,156	144,0	1,7	Los Santos, Santander
14063	2020/06/22	07:14:52	6,826	-73,188	144,0	1,7	Zapatoca, Santander
14064	2020/06/22	07:35:26	7,011	-73,229	136,0	1,5	Girón, Santander
14065	2020/06/22	07:44:11	6,792	-73,21	148,0	1,5	Zapatoca, Santander
14066	2020/06/22	07:47:06	6,821	-73,176	148,0	1,9	Los Santos, Santander
14067	2020/06/22	07:49:45	9,184	-73,431	107,0	1,8	Curumaní, Cesar

N	FECHA	H:M:S	LAT	LON	Z	M	UBICACIÓN
14068	2020/06/22	08:10:20	6,833	-73,154	146,0	2,2	Los Santos, Santander
14069	2020/06/22	08:26:38	5,909	-74,203	24,0	1,1	Bolívar, Santander
14070	2020/06/22	08:33:42	2,429	-75,583	18,0	1,1	Gigante, Huila
14071	2020/06/22	08:58:56	4,748	-76,207	104,0	1,7	El Cairo, Valle del Cauca
14072	2020/06/22	09:10:03	6,592	-73,605	111,0	1,6	El Carmen, Santander
14073	2020/06/22	09:16:13	2,007	-76,056	3,0	2,4	Saladoblanco, Huila
14074	2020/06/22	09:19:23	6,837	-73,2	145,0	2,3	Zapatoca, Santander
14075	2020/06/22	10:33:26	3,277	-74,52	10,0	0,8	Uribe, Meta
14076	2020/06/22	11:04:45	5,794	-73,257	127,0	1,7	Sotaquirá, Boyacá
14077	2020/06/22	11:26:12	4,92	-75,328	0,0	1,1	Casabianca, Tolima
14078	2020/06/22	11:29:53	4,909	-75,317	2,0	0,7	Casabianca, Tolima
14079	2020/06/22	12:48:48	7,063	-73,172	144,0	1,6	Girón, Santander
14080	2020/06/22	13:03:18	6,582	-73,606	112,0	1,5	El Carmen, Santander
14081	2020/06/22	13:16:21	6,831	-73,16	144,0	1,8	Los Santos, Santander
14082	2020/06/22	13:25:43	8,681	-73,036	157,0	2,3	El Tarra, Norte de Santander
14083	2020/06/22	13:28:02	6,857	-73,158	146,0	1,9	Los Santos, Santander
14084	2020/06/22	13:30:24	5,978	-73,714	45,0	1,4	Guavatá, Santander
14085	2020/06/22	14:06:22	2,485	-75,276	39,0	1,8	Algeciras, Huila
14086	2020/06/22	14:20:02	6,809	-73,214	140,0	2,7	Zapatoca, Santander
14087	2020/06/22	14:31:30	5,012	-74,868	2,0	0,4	Armero (Guayabal), Tolima
14088	2020/06/22	15:14:20	6,81	-73,168	141,0	1,8	Los Santos, Santander
14089	2020/06/22	16:00:08	4,656	-75,203	26,0	1,2	Anzoátegui, Tolima
14090	2020/06/22	16:17:37	6,851	-73,156	140,0	1,5	Los Santos, Santander
14091	2020/06/22	17:02:25	5,016	-73,188	0,0	2,0	Campohermoso, Boyacá
14092	2020/06/22	17:56:12	3,456	-74,186	0,0	2,3	Mesetas, Meta
14093	2020/06/22	18:17:47	6,761	-73,196	150,0	1,8	Villanueva, Santander
14094	2020/06/22	18:19:59	6,869	-73,294	123,0	2,2	Betulia, Santander
14095	2020/06/22	18:20:24	6,748	-73,1	143,0	2,4	Los Santos, Santander
14096	2020/06/22	18:35:25	4,828	-74,823	31,0	0,6	Ambalema, Tolima
14097	2020/06/22	18:54:55	6,812	-73,075	150,0	2,7	Los Santos, Santander
14098	2020/06/22	19:39:38	6,915	-76,242	0,0	1,8	Dabeiba, Antioquia
14099	2020/06/22	19:41:40	6,778	-73,172	148,0	1,7	Los Santos, Santander
14100	2020/06/22	20:02:31	6,807	-73,201	139,0	3,9	Zapatoca, Santander
14101	2020/06/22	20:39:41	6,799	-73,178	145,0	3,0	Los Santos, Santander
14102	2020/06/22	21:20:48	4,557	-73,91	0,0	1,3	Choachí, Cundinamarca
14103	2020/06/22	21:29:37	6,804	-73,205	147,0	1,9	Zapatoca, Santander
14104	2020/06/22	22:04:32	6,868	-73,178	148,0	2,0	Zapatoca, Santander
14105	2020/06/22	22:59:59	5,284	-73,772	153,0	1,9	Cucunubá, Cundinamarca
14106	2020/06/23	00:07:32	6,863	-73,19	142,0	1,9	Zapatoca, Santander
14107	2020/06/23	00:30:53	6,911	-76,205	0,0	1,4	Uramita, Antioquia
14108	2020/06/23	00:54:50	6,813	-73,187	140,0	1,8	Zapatoca, Santander
14109	2020/06/23	01:21:32	3,572	-73,901	12,0	1,8	El Castillo, Meta
14110	2020/06/23	01:22:42	5,421	-73,8	133,0	2,1	Susa, Cundinamarca
14111	2020/06/23	02:11:56	3,452	-74,196	0,0	1,1	Mesetas, Meta
14112	2020/06/23	02:41:26	6,812	-73,16	140,0	2,4	Los Santos, Santander
14113	2020/06/23	02:50:28	6,76	-73,015	145,0	1,9	Aratoaca, Santander

N	FECHA	H:M:S	LAT	LON	Z	M	UBICACIÓN
14114	2020/06/23	02:59:24	6,844	-73,201	144,0	1,6	Zapatoca, Santander
14115	2020/06/23	03:08:36	6,818	-73,197	142,0	1,6	Zapatoca, Santander
14116	2020/06/23	03:49:25	6,826	-73,161	141,0	1,9	Los Santos, Santander
14117	2020/06/23	03:57:44	6,812	-73,172	149,0	1,9	Los Santos, Santander
14118	2020/06/23	04:15:49	5,189	-74,668	16,0	1,0	Guaduas, Cundinamarca
14119	2020/06/23	04:34:42	6,836	-73,19	145,0	1,8	Zapatoca, Santander
14120	2020/06/23	05:13:50	6,85	-73,158	152,0	1,7	Los Santos, Santander
14121	2020/06/23	05:26:16	6,906	-73,198	150,0	1,6	Girón, Santander
14122	2020/06/23	06:00:03	6,199	-73,513	124,0	2,2	Aguada, Santander
14123	2020/06/23	06:14:30	6,831	-73,186	146,0	2,1	Zapatoca, Santander
14124	2020/06/23	06:47:59	6,786	-73,182	145,0	1,8	Los Santos, Santander
14125	2020/06/23	06:59:44	9,654	-73,275	122,0	1,9	Becerrill, Cesar
14126	2020/06/23	07:09:20	6,825	-73,19	146,0	2,6	Zapatoca, Santander
14127	2020/06/23	07:17:07	6,794	-73,15	144,0	1,8	Los Santos, Santander
14128	2020/06/23	07:19:10	4,229	-77,374	60,0	2,6	El Litoral del San Juan (Docordó), Chocó
14129	2020/06/23	07:39:57	6,814	-73,158	145,0	2,4	Los Santos, Santander
14130	2020/06/23	07:42:19	6,06	-73,462	74,0	1,3	Santana, Boyacá
14131	2020/06/23	08:14:53	7,514	-73,238	121,0	1,9	El Playón, Santander
14132	2020/06/23	08:18:21	6,754	-73,186	140,0	1,9	Villanueva, Santander
14133	2020/06/23	08:19:05	10,784	-73,565	28,0	1,6	Valledupar, Cesar
14134	2020/06/23	08:37:37	6,663	-73,152	155,0	1,7	Villanueva, Santander
14135	2020/06/23	08:41:29	6,594	-73,119	158,0	1,5	San Gil, Santander
14136	2020/06/23	08:53:49	8,129	-72,888	146,0	2,2	Bucarasica, Norte de Santander
14137	2020/06/23	09:05:24	6,842	-73,157	148,0	1,8	Los Santos, Santander
14138	2020/06/23	09:15:41	6,803	-73,179	142,0	1,7	Los Santos, Santander
14139	2020/06/23	09:28:07	6,741	-73,172	138,0	1,6	Los Santos, Santander
14140	2020/06/23	09:41:07	6,794	-73,151	139,0	2,6	Los Santos, Santander
14141	2020/06/23	10:00:43	6,815	-73,196	146,0	2,2	Zapatoca, Santander
14142	2020/06/23	10:10:00	9,484	-73,494	96,0	1,5	Chiriguana, Cesar
14143	2020/06/23	10:41:45	6,514	-73,345	135,0	1,4	Hato, Santander
14144	2020/06/23	10:47:07	6,866	-73,172	150,0	2,0	Zapatoca, Santander
14145	2020/06/23	10:50:51	6,876	-73,135	151,0	1,9	Los Santos, Santander
14146	2020/06/23	10:53:30	9,974	-72,801	144,0	2,1	Venezuela
14147	2020/06/23	11:52:13	7,7	-73,544	126,0	2,3	La Esperanza, Norte de Santander
14148	2020/06/23	12:23:36	6,845	-73,178	148,0	2,1	Zapatoca, Santander
14149	2020/06/23	12:35:00	6,824	-73,154	146,0	2,2	Los Santos, Santander
14150	2020/06/23	12:42:03	6,825	-73,162	146,0	1,8	Los Santos, Santander
14151	2020/06/23	13:08:20	6,869	-73,229	154,0	2,0	Zapatoca, Santander
14152	2020/06/23	14:19:39	5,318	-73,739	153,0	2,0	Lenguazaque, Cundinamarca
14153	2020/06/23	14:24:31	6,812	-73,202	145,0	2,0	Zapatoca, Santander
14154	2020/06/23	14:35:35	3,384	-74,7	23,0	1,3	Colombia, Huila
14155	2020/06/23	14:51:57	6,826	-73,179	149,0	2,4	Los Santos, Santander
14156	2020/06/23	15:07:55	3,457	-74,658	19,0	1,0	Colombia, Huila
14157	2020/06/23	17:08:33	3,646	-76,043	174,0	2,2	Palmira, Valle del Cauca
14158	2020/06/23	17:22:45	6,834	-73,232	143,0	1,9	Zapatoca, Santander
14159	2020/06/23	17:53:04	6,828	-73,169	149,0	2,8	Los Santos, Santander

N	FECHA	H:M:S	LAT	LON	Z	M	UBICACIÓN
14160	2020/06/23	18:07:41	6,853	-73,109	141,0	2,1	Los Santos, Santander
14161	2020/06/23	18:12:40	2,469	-75,372	28,0	1,8	Algeciras, Huila
14162	2020/06/23	19:25:54	5,866	-76,021	73,0	1,5	Ciudad Bolívar, Antioquia
14163	2020/06/23	19:58:21	2,255	-77,135	111,0	1,9	Patía (El Bordo), Cauca
14164	2020/06/23	19:59:07	6,8	-73,083	150,0	2,3	Los Santos, Santander
14165	2020/06/23	21:08:29	4,36	-76,422	79,0	1,8	Bolívar, Valle del Cauca
14166	2020/06/23	21:48:39	5,381	-73,786	136,0	2,0	Fúquene, Cundinamarca
14167	2020/06/23	21:55:48	6,782	-73,171	145,0	2,2	Los Santos, Santander
14168	2020/06/23	22:04:58	3,437	-74,188	6,0	1,8	Mesetas, Meta
14169	2020/06/23	22:28:39	6,792	-73,164	142,0	2,3	Los Santos, Santander
14170	2020/06/23	22:30:45	3,794	-77,218	22,0	1,8	Océano Pacífico
14171	2020/06/24	00:07:17	6,848	-73,148	150,0	2,0	Los Santos, Santander
14172	2020/06/24	00:51:50	6,846	-73,158	145,0	1,5	Los Santos, Santander
14173	2020/06/24	01:00:11	6,872	-76,653	2,0	1,4	Murindó, Antioquia
14174	2020/06/24	01:12:12	4,589	-76,277	117,0	2,1	Versalles, Valle del Cauca
14175	2020/06/24	01:22:50	5,369	-73,79	154,0	1,8	Fúquene, Cundinamarca
14176	2020/06/24	01:54:11	6,822	-73,202	140,0	2,1	Zapatoca, Santander
14177	2020/06/24	02:07:34	7,223	-76,185	7,0	1,0	Ituango, Antioquia
14178	2020/06/24	02:28:20	6,861	-73,142	145,0	1,6	Los Santos, Santander
14179	2020/06/24	02:37:21	6,84	-73,186	148,0	2,1	Zapatoca, Santander
14180	2020/06/24	03:31:31	3,621	-77,045	32,0	1,7	Buenaventura, Valle del Cauca
14181	2020/06/24	03:32:50	6,844	-73,184	145,0	1,4	Zapatoca, Santander
14182	2020/06/24	04:04:02	6,8	-73,181	146,0	2,1	Los Santos, Santander
14183	2020/06/24	04:07:02	6,826	-73,566	108,0	1,3	San Vicente de Chucurí, Santander
14184	2020/06/24	04:17:59	6,796	-73,177	146,0	2,2	Los Santos, Santander
14185	2020/06/24	04:37:44	4,301	-76,522	102,0	2,1	Bolívar, Valle del Cauca
14186	2020/06/24	04:52:21	6,578	-73,445	114,0	1,9	El Carmen, Santander
14187	2020/06/24	05:06:17	3,427	-74,27	0,0	1,6	Mesetas, Meta
14188	2020/06/24	05:16:47	6,839	-73,13	146,0	1,8	Los Santos, Santander
14189	2020/06/24	05:17:53	4,35	-75,552	0,0	1,3	Cajamarca, Tolima
14190	2020/06/24	05:55:07	6,781	-73,136	141,0	1,6	Los Santos, Santander
14191	2020/06/24	06:00:07	3,443	-74,214	0,0	2,0	Mesetas, Meta
14192	2020/06/24	06:17:36	6,828	-73,113	148,0	1,7	Los Santos, Santander
14193	2020/06/24	06:21:37	6,796	-73,151	143,0	1,8	Los Santos, Santander
14194	2020/06/24	06:53:25	1,974	-76,012	3,0	1,0	Elías, Huila
14195	2020/06/24	06:55:01	6,798	-73,124	146,0	1,5	Los Santos, Santander
14196	2020/06/24	07:06:03	5,286	-73,73	149,0	1,9	Lenguazaque, Cundinamarca
14197	2020/06/24	07:09:17	6,39	-73,746	111,0	1,1	Landázuri, Santander
14198	2020/06/24	07:12:18	6,886	-73,628	4,0	1,3	San Vicente de Chucurí, Santander
14199	2020/06/24	07:31:34	7,01	-74,767	7,0	1,0	Remedios, Antioquia
14200	2020/06/24	08:17:54	6,885	-73,134	147,0	1,9	Los Santos, Santander
14201	2020/06/24	08:19:01	6,764	-76,77	19,0	1,9	Murindó, Antioquia
14202	2020/06/24	08:20:13	6,825	-73,149	143,0	2,0	Los Santos, Santander
14203	2020/06/24	08:20:53	2,846	-74,809	3,0	2,3	San Vicente del Caguán, Caquetá
14204	2020/06/24	08:49:02	8,784	-76,905	6,0	1,8	Mar Caribe
14205	2020/06/24	09:42:09	3,05	-76,727	119,0	1,9	Suárez, Cauca

N	FECHA	H:M:S	LAT	LON	Z	M	UBICACIÓN
14206	2020/06/24	09:43:12	5,28	-73,775	146,0	2,2	Cucunubá, Cundinamarca
14207	2020/06/24	10:32:19	3,436	-74,204	0,0	1,3	Mesetas, Meta
14208	2020/06/24	10:54:28	3,471	-74,74	30,0	1,7	Colombia, Huila
14209	2020/06/24	11:20:03	6,123	-73,733	111,0	1,6	Vélez, Santander
14210	2020/06/24	12:10:37	6,251	-73,123	193,0	3,4	Charalá, Santander
14211	2020/06/24	12:14:59	6,856	-73,18	146,0	1,9	Zapatoca, Santander
14212	2020/06/24	12:20:35	6,648	-73,176	147,0	1,7	Villanueva, Santander
14213	2020/06/24	12:38:46	6,441	-73,182	183,0	1,8	Páramo, Santander
14214	2020/06/24	13:09:32	6,814	-73,164	148,0	2,1	Los Santos, Santander
14215	2020/06/24	13:30:23	4,098	-76,424	131,0	2,6	Riofrío, Valle del Cauca
14216	2020/06/24	13:43:47	6,616	-73,178	145,0	1,8	Barichara, Santander
14217	2020/06/24	15:37:38	7,438	-73,735	96,0	1,4	Sabana de Torres, Santander
14218	2020/06/24	16:41:03	5,762	-72,571	11,0	1,6	Pisva, Boyacá
14219	2020/06/24	17:05:35	6,777	-73,113	149,0	2,7	Los Santos, Santander
14220	2020/06/24	17:10:58	6,835	-73,211	143,0	1,7	Zapatoca, Santander
14221	2020/06/24	17:44:50	6,776	-73,149	140,0	1,6	Los Santos, Santander
14222	2020/06/24	18:39:14	6,779	-73,484	113,0	1,9	San Vicente de Chucurí, Santander
14223	2020/06/24	18:50:40	6,844	-73,197	143,0	2,2	Zapatoca, Santander
14224	2020/06/24	19:31:20	5,92	-74,858	5,0	0,7	San Francisco, Antioquia
14225	2020/06/24	20:34:42	6,1	-72,475	4,0	1,8	Chita, Boyacá
14226	2020/06/24	21:21:12	6,829	-73,058	141,0	2,1	Los Santos, Santander
14227	2020/06/24	21:35:00	6,807	-73,145	147,0	2,5	Los Santos, Santander
14228	2020/06/24	21:57:14	4,032	-74,081	8,0	1,3	Guamal, Meta
14229	2020/06/24	22:05:04	3,478	-74,169	8,0	1,3	Mesetas, Meta
14230	2020/06/24	22:17:58	6,802	-73,217	148,0	1,7	Zapatoca, Santander
14231	2020/06/24	22:44:37	6,646	-73,471	120,0	1,8	El Carmen, Santander
14232	2020/06/24	22:47:56	4,668	-74,833	29,0	1,1	Venadillo, Tolima
14233	2020/06/24	22:52:03	6,844	-73,227	141,0	1,6	Zapatoca, Santander
14234	2020/06/24	23:01:39	6,82	-73,197	148,0	1,9	Zapatoca, Santander
14235	2020/06/24	23:21:53	6,619	-74,289	18,0	1,7	Cimitarra, Santander
14236	2020/06/24	23:29:37	6,808	-73,151	136,0	1,6	Los Santos, Santander
14237	2020/06/25	00:00:56	6,85	-73,208	146,0	2,8	Zapatoca, Santander
14238	2020/06/25	00:02:16	6,302	-76,129	18,0	2,4	Urroa, Antioquia
14239	2020/06/25	00:07:44	6,773	-73,126	147,0	1,6	Los Santos, Santander
14240	2020/06/25	00:16:38	6,807	-76,206	0,0	1,6	Frontino, Antioquia
14241	2020/06/25	01:48:36	6,876	-73,125	146,0	1,9	Los Santos, Santander
14242	2020/06/25	02:15:06	6,745	-73,585	104,0	1,6	El Carmen, Santander
14243	2020/06/25	02:32:31	2,218	-75,934	4,0	2,0	La Argentina, Huila
14244	2020/06/25	03:22:25	6,938	-76,26	1,0	1,3	Dabeiba, Antioquia
14245	2020/06/25	04:29:57	6,791	-73,145	142,0	1,8	Los Santos, Santander
14246	2020/06/25	04:31:15	6,825	-73,416	122,0	1,6	San Vicente de Chucurí, Santander
14247	2020/06/25	04:46:33	6,84	-73,154	149,0	1,9	Los Santos, Santander
14248	2020/06/25	05:05:50	6,855	-73,156	146,0	1,6	Los Santos, Santander
14249	2020/06/25	05:18:26	6,836	-73,168	149,0	1,8	Los Santos, Santander
14250	2020/06/25	06:36:12	2,09	-77,106	120,0	1,0	Balboa, Cauca
14251	2020/06/25	06:38:35	6,837	-73,15	145,0	1,5	Los Santos, Santander

N	FECHA	H:M:S	LAT	LON	Z	M	UBICACIÓN
14252	2020/06/25	06:46:11	6,82	-73,11	145,0	1,6	Los Santos, Santander
14253	2020/06/25	07:00:50	6,851	-73,139	149,0	1,6	Los Santos, Santander
14254	2020/06/25	07:09:24	2,127	-77,541	5,0	2,4	El Charco, Nariño
14255	2020/06/25	07:29:13	6,813	-73,184	146,0	1,7	Zapatoca, Santander
14256	2020/06/25	07:30:37	6,244	-76,478	0,0	1,1	Urao, Antioquia
14257	2020/06/25	07:49:25	6,842	-73,184	143,0	1,4	Zapatoca, Santander
14258	2020/06/25	07:55:55	7,411	-73,427	115,0	1,5	Sabana de Torres, Santander
14259	2020/06/25	07:58:53	2,121	-77,428	0,0	0,7	El Charco, Nariño
14260	2020/06/25	08:02:23	6,812	-73,12	124,0	1,6	Los Santos, Santander
14261	2020/06/25	08:15:24	6,794	-73,105	147,0	1,6	Los Santos, Santander
14262	2020/06/25	08:30:36	6,846	-73,204	145,0	2,1	Zapatoca, Santander
14263	2020/06/25	08:45:32	5,939	-74,372	5,0	1,4	Puerto Boyacá, Boyacá
14264	2020/06/25	09:19:00	2,223	-76,245	3,0	0,5	La Argentina, Huila
14265	2020/06/25	09:27:56	6,82	-73,192	149,0	2,2	Zapatoca, Santander
14266	2020/06/25	09:35:13	6,834	-73,151	150,0	1,8	Los Santos, Santander
14267	2020/06/25	10:05:59	5,369	-75,67	16,0	1,3	Riosucio, Caldas
14268	2020/06/25	10:08:22	5,001	-72,85	0,0	1,9	Monterrey, Casanare
14269	2020/06/25	10:15:34	3,404	-74,132	28,0	1,1	Mesetas, Meta
14270	2020/06/25	10:38:23	6,861	-73,158	145,0	1,4	Los Santos, Santander
14271	2020/06/25	11:36:01	6,806	-73,135	151,0	1,8	Los Santos, Santander
14272	2020/06/25	12:03:03	5,008	-76,546	59,0	2,5	Condoto, Chocó
14273	2020/06/25	12:19:39	7,072	-77,112	13,0	2,7	Carmen del Darién (Curbaradó), Chocó
14274	2020/06/25	12:40:19	6,469	-73,04	150,0	1,8	Mogotes, Santander
14275	2020/06/25	12:43:30	3,44	-74,144	14,0	1,1	Mesetas, Meta
14276	2020/06/25	12:56:49	10,933	-73,778	6,0	1,8	Santa Marta, Magdalena
14277	2020/06/25	13:12:59	7,127	-77,184	60,0	2,0	Riosucio, Chocó
14278	2020/06/25	14:36:38	6,836	-73,239	144,0	2,3	Zapatoca, Santander
14279	2020/06/25	15:15:17	6,84	-73,239	143,0	1,6	Zapatoca, Santander
14280	2020/06/25	16:21:10	6,835	-73,224	140,0	1,9	Zapatoca, Santander
14281	2020/06/25	16:28:12	6,454	-74,36	71,0	1,3	Cimitarra, Santander
14282	2020/06/25	18:03:12	6,713	-73,181	145,0	1,7	Villanueva, Santander
14283	2020/06/25	18:05:36	6,757	-73,23	145,0	1,8	Zapatoca, Santander
14284	2020/06/25	18:16:09	6,775	-73,171	146,0	2,6	Los Santos, Santander
14285	2020/06/25	18:25:23	6,772	-73,111	139,0	1,7	Los Santos, Santander
14286	2020/06/25	18:48:06	6,753	-73,146	146,0	1,6	Los Santos, Santander
14287	2020/06/25	19:01:55	7,43	-73,242	124,0	2,2	Rionegro, Santander
14288	2020/06/25	19:10:14	5,909	-74,793	12,0	0,8	Sonsón, Antioquia
14289	2020/06/25	19:10:51	2,368	-75,685	4,0	1,1	Paicol, Huila
14290	2020/06/25	20:25:46	6,78	-73,116	145,0	2,4	Los Santos, Santander
14291	2020/06/25	21:30:16	3,937	-76,296	106,0	1,8	Buga, Valle del Cauca
14292	2020/06/25	21:48:26	6,804	-73,194	141,0	1,8	Zapatoca, Santander
14293	2020/06/25	22:02:14	2,994	-74,752	45,0	1,6	Uribe, Meta
14294	2020/06/25	22:53:14	6,958	-75,472	12,0	1,2	Yarumal, Antioquia
14295	2020/06/25	23:07:21	2,467	-75,496	14,0	1,5	Gigante, Huila
14296	2020/06/25	23:50:28	7,178	-76,237	0,0	1,7	Mutatá, Antioquia
14297	2020/06/26	00:22:19	6,803	-73,202	139,0	1,6	Zapatoca, Santander

N	FECHA	H:M:S	LAT	LON	Z	M	UBICACIÓN
14298	2020/06/26	00:28:52	2,056	-75,764	8,0	1,7	Altamira, Huila
14299	2020/06/26	00:41:26	5,46	-74,722	3,0	0,9	La Dorada, Caldas
14300	2020/06/26	00:44:18	3,453	-74,203	8,0	0,9	Mesetas, Meta
14301	2020/06/26	00:58:09	6,825	-73,189	146,0	1,8	Zapatoca, Santander
14302	2020/06/26	01:03:24	6,821	-73,194	141,0	1,9	Zapatoca, Santander
14303	2020/06/26	01:06:31	6,79	-73,199	144,0	1,5	Zapatoca, Santander
14304	2020/06/26	01:21:41	4,548	-74,887	4,0	2,9	Piedras, Tolima
14305	2020/06/26	01:30:42	4,543	-74,919	23,0	1,5	Piedras, Tolima
14306	2020/06/26	01:40:02	4,186	-76,314	32,0	1,3	Riofrío, Valle del Cauca
14307	2020/06/26	01:54:43	4,561	-74,9	3,0	1,8	Piedras, Tolima
14308	2020/06/26	02:48:02	6,2	-73,838	92,0	1,9	Landázuri, Santander
14309	2020/06/26	02:54:03	6,778	-73,146	138,0	1,9	Los Santos, Santander
14310	2020/06/26	02:56:58	6,797	-73,143	148,0	2,1	Los Santos, Santander
14311	2020/06/26	03:02:32	3,47	-74,186	7,0	2,0	Mesetas, Meta
14312	2020/06/26	03:08:17	6,784	-73,185	150,0	1,9	Los Santos, Santander
14313	2020/06/26	03:16:24	3,438	-74,186	8,0	1,1	Mesetas, Meta
14314	2020/06/26	03:28:26	8,218	-73,014	158,0	1,9	Ábrego, Norte de Santander
14315	2020/06/26	04:21:46	6,833	-73,188	143,0	1,8	Zapatoca, Santander
14316	2020/06/26	04:23:44	3,814	-78,623	13,0	2,4	Océano Pacifico
14317	2020/06/26	04:24:47	6,797	-73,179	140,0	1,7	Los Santos, Santander
14318	2020/06/26	04:43:13	6,819	-73,191	145,0	1,9	Zapatoca, Santander
14319	2020/06/26	04:47:32	6,782	-73,127	147,0	1,6	Los Santos, Santander
14320	2020/06/26	05:10:26	2,441	-75,565	10,0	1,2	Gigante, Huila
14321	2020/06/26	05:29:21	3,423	-74,189	0,0	2,1	Mesetas, Meta
14322	2020/06/26	05:31:02	3,42	-74,207	1,0	1,6	Mesetas, Meta
14323	2020/06/26	05:33:43	6,146	-73,601	59,0	1,1	La Paz, Santander
14324	2020/06/26	05:57:15	7,27	-73,996	0,0	1,1	Cantagallo, Bolívar
14325	2020/06/26	06:04:14	6,846	-73,178	145,0	2,0	Zapatoca, Santander
14326	2020/06/26	06:06:51	4,529	-74,952	28,0	0,9	Alvarado, Tolima
14327	2020/06/26	06:08:36	3,136	-76,525	128,0	1,2	Santander de Quilichao, Cauca
14328	2020/06/26	06:29:34	6,629	-73,136	147,0	1,6	Villanueva, Santander
14329	2020/06/26	06:50:06	5,648	-74,042	113,0	1,7	Pauna, Boyacá
14330	2020/06/26	06:55:47	11,006	-73,506	7,0	1,7	Dibulla, la Guajira
14331	2020/06/26	07:26:14	7,302	-73,469	110,0	1,3	Sabana de Torres, Santander
14332	2020/06/26	08:00:08	6,787	-73,151	145,0	1,5	Los Santos, Santander
14333	2020/06/26	08:09:28	6,791	-73,18	142,0	1,8	Los Santos, Santander
14334	2020/06/26	08:20:20	6,839	-73,168	147,0	1,6	Los Santos, Santander
14335	2020/06/26	08:31:03	6,87	-73,174	145,0	1,7	Zapatoca, Santander
14336	2020/06/26	08:33:01	5,648	-74,005	110,0	1,7	Pauna, Boyacá
14337	2020/06/26	08:46:24	9,48	-74,08	87,0	1,6	Astrea, Cesar
14338	2020/06/26	08:54:00	5,694	-74,294	88,0	1,1	Yacopí, Cundinamarca
14339	2020/06/26	09:09:08	4,407	-75,037	17,0	1,4	Piedras, Tolima
14340	2020/06/26	09:11:22	4,4	-75,034	11,0	1,0	Piedras, Tolima
14341	2020/06/26	09:29:28	6,837	-73,19	146,0	2,7	Zapatoca, Santander
14342	2020/06/26	10:00:18	6,854	-73,167	143,0	2,2	Los Santos, Santander
14343	2020/06/26	10:20:54	5,99	-73,386	119,0	1,5	Chitaraque, Boyacá

N	FECHA	H:M:S	LAT	LON	Z	M	UBICACIÓN
14344	2020/06/26	10:43:03	2,369	-75,442	25,0	1,1	Gigante, Huila
14345	2020/06/26	11:24:20	6,937	-73,123	151,0	1,8	Girón, Santander
14346	2020/06/26	11:33:11	9,824	-73,65	26,0	1,2	El Paso, Cesar
14347	2020/06/26	12:05:29	6,85	-73,177	145,0	2,0	Zapatoca, Santander
14348	2020/06/26	12:36:30	6,922	-72,939	2,0	1,4	Santa Bárbara, Santander
14349	2020/06/26	12:57:30	3,753	-76,114	18,0	1,4	Ginebra, Valle del Cauca
14350	2020/06/26	13:06:36	3,38	-74,133	11,0	1,1	Mesetas, Meta
14351	2020/06/26	13:24:49	6,807	-73,189	145,0	1,8	Zapatoca, Santander
14352	2020/06/26	13:42:11	6,888	-73,25	151,0	1,9	Betulia, Santander
14353	2020/06/26	14:27:27	7,209	-73,872	7,0	2,0	Puerto Wilches, Santander
14354	2020/06/26	15:56:01	5,478	-77,45	22,0	2,3	Océano Pacífico
14355	2020/06/26	16:02:12	2,167	-75,62	18,0	1,6	Garzón, Huila
14356	2020/06/26	16:40:53	5,809	-74,282	81,0	1,4	Puerto Boyacá, Boyacá
14357	2020/06/26	17:24:32	5,17	-76,562	60,0	1,9	Istmina, Chocó
14358	2020/06/26	18:32:08	2,078	-75,639	31,0	1,1	Garzón, Huila
14359	2020/06/26	19:08:48	6,804	-73,184	140,0	2,1	Los Santos, Santander
14360	2020/06/26	19:13:29	3,461	-74,154	6,0	1,2	Mesetas, Meta
14361	2020/06/26	19:34:07	6,812	-73,182	147,0	2,1	Los Santos, Santander
14362	2020/06/26	20:05:08	7,158	-77,08	47,0	2,2	Carmen del Darién (Curbaradó), Chocó
14363	2020/06/26	21:46:03	2,403	-76,539	0,0	0,7	Popayán, Cauca
14364	2020/06/26	21:56:27	6,81	-76,231	0,0	2,1	Frontino, Antioquia
14365	2020/06/26	22:00:05	6,831	-73,212	145,0	2,7	Zapatoca, Santander
14366	2020/06/26	22:11:42	6,822	-76,228	0,0	2,0	Frontino, Antioquia
14367	2020/06/26	22:31:50	6,824	-73,213	147,0	2,2	Zapatoca, Santander
14368	2020/06/26	22:47:58	6,82	-76,264	6,0	3,2	Frontino, Antioquia
14369	2020/06/26	22:55:18	6,814	-76,183	4,0	1,4	Frontino, Antioquia
14370	2020/06/26	22:59:04	1,975	-75,888	30,0	1,0	Timaná, Huila
14371	2020/06/26	22:59:53	6,824	-76,227	0,0	1,9	Frontino, Antioquia
14372	2020/06/26	23:19:09	2,636	-78,36	5,0	1,7	Mosquera, Nariño
14373	2020/06/26	23:20:04	6,886	-76,121	0,0	1,5	Uramita, Antioquia
14374	2020/06/26	23:27:14	6,788	-76,258	0,0	1,4	Frontino, Antioquia
14375	2020/06/26	23:45:51	7,287	-76,058	46,0	1,8	Ituango, Antioquia
14376	2020/06/26	23:48:10	5,464	-73,833	136,0	2,5	Simijaca, Cundinamarca
14377	2020/06/27	00:03:10	2,072	-75,732	12,0	1,6	Altamira, Huila
14378	2020/06/27	01:06:34	6,577	-73,486	119,0	1,8	El Carmen, Santander
14379	2020/06/27	01:15:34	3,888	-76,054	16,0	1,5	Buga, Valle del Cauca
14380	2020/06/27	01:27:04	6,822	-73,175	147,0	2,2	Los Santos, Santander
14381	2020/06/27	01:28:25	6,806	-76,206	0,0	2,0	Frontino, Antioquia
14382	2020/06/27	01:30:58	6,833	-76,242	0,0	2,2	Frontino, Antioquia
14383	2020/06/27	01:41:20	6,844	-76,22	0,0	1,8	Frontino, Antioquia
14384	2020/06/27	01:53:37	6,828	-76,273	0,0	1,0	Dabeiba, Antioquia
14385	2020/06/27	02:13:32	6,553	-73,142	3,0	3,1	San Gil, Santander
14386	2020/06/27	02:32:09	6,326	-73,601	118,0	1,6	Santa Helena del Opón, Santander
14387	2020/06/27	02:32:10	6,816	-76,188	0,0	1,6	Frontino, Antioquia
14388	2020/06/27	02:45:23	6,816	-76,22	0,0	1,4	Frontino, Antioquia
14389	2020/06/27	03:13:53	3,478	-74,194	8,0	1,0	Mesetas, Meta

N	FECHA	H:M:S	LAT	LON	Z	M	UBICACIÓN
14390	2020/06/27	03:20:49	6,834	-73,208	144,0	1,7	Zapatoca, Santander
14391	2020/06/27	03:59:54	6,842	-73,191	148,0	1,6	Zapatoca, Santander
14392	2020/06/27	04:18:09	6,788	-73,167	150,0	1,6	Los Santos, Santander
14393	2020/06/27	04:19:03	6,801	-73,164	149,0	1,6	Los Santos, Santander
14394	2020/06/27	04:38:21	6,756	-73,146	148,0	1,6	Los Santos, Santander
14395	2020/06/27	05:06:18	3,35	-75,99	17,0	0,9	Rioblanco, Tolima
14396	2020/06/27	05:13:27	6,853	-73,226	145,0	1,5	Zapatoca, Santander
14397	2020/06/27	05:37:57	2,076	-75,711	11,0	1,3	Guadalupe, Huila
14398	2020/06/27	05:38:43	6,825	-73,148	141,0	1,6	Los Santos, Santander
14399	2020/06/27	05:39:16	3,242	-75,747	37,0	1,1	Planadas, Tolima
14400	2020/06/27	05:43:10	5,287	-73,752	149,0	2,9	Lenguazaque, Cundinamarca
14401	2020/06/27	05:56:50	6,847	-73,178	148,0	1,8	Zapatoca, Santander
14402	2020/06/27	06:23:09	8,09	-72,694	113,0	1,8	El Zulia, Norte de Santander
14403	2020/06/27	06:24:47	6,699	-73,151	146,0	1,7	Villanueva, Santander
14404	2020/06/27	06:56:25	4,602	-74,987	29,0	0,6	Alvarado, Tolima
14405	2020/06/27	07:39:08	9,076	-74,469	82,0	1,5	San Fernando, Bolívar
14406	2020/06/27	07:46:38	6,094	-73,55	132,0	1,6	San Benito, Santander
14407	2020/06/27	07:48:03	1,368	-78,108	23,0	1,9	Barbacoas, Nariño
14408	2020/06/27	07:52:33	6,831	-73,186	147,0	2,4	Zapatoca, Santander
14409	2020/06/27	08:08:11	6,822	-73,137	147,0	1,7	Los Santos, Santander
14410	2020/06/27	08:17:20	3,014	-75,963	0,0	1,4	Planadas, Tolima
14411	2020/06/27	08:30:28	5,338	-75,612	31,0	0,6	Filadelfia, Caldas
14412	2020/06/27	08:37:38	6,755	-73,616	155,0	1,7	El Carmen, Santander
14413	2020/06/27	08:47:44	3,85	-73,539	3,0	1,6	Castilla la Nueva, Meta
14414	2020/06/27	08:59:49	3,51	-74,128	19,0	1,6	Lejanías, Meta
14415	2020/06/27	09:28:39	5,906	-73,533	68,0	1,6	Togüí, Boyacá
14416	2020/06/27	10:12:23	6,771	-73,614	140,0	1,7	El Carmen, Santander
14417	2020/06/27	10:53:16	6,724	-73,322	143,0	1,4	Galán, Santander
14418	2020/06/27	10:55:30	6,822	-73,15	146,0	2,5	Los Santos, Santander
14419	2020/06/27	10:57:32	6,799	-73,312	125,0	1,7	Zapatoca, Santander
14420	2020/06/27	11:11:44	6,625	-73,178	147,0	1,8	Barichara, Santander
14421	2020/06/27	11:57:40	4,972	-74,666	15,0	0,8	Chaguání, Cundinamarca
14422	2020/06/27	12:38:01	6,795	-73,15	151,0	2,2	Los Santos, Santander
14423	2020/06/27	13:26:30	6,81	-73,051	147,0	1,9	Los Santos, Santander
14424	2020/06/27	14:01:45	6,797	-73,188	147,0	1,6	Los Santos, Santander
14425	2020/06/27	14:29:38	6,325	-73,622	111,0	2,4	Santa Helena del Opón, Santander
14426	2020/06/27	14:39:37	6,772	-73,132	145,0	2,0	Los Santos, Santander
14427	2020/06/27	15:09:50	4,742	-76,196	98,0	1,9	El Cairo, Valle del Cauca
14428	2020/06/27	16:35:21	6,796	-73,149	141,0	2,5	Los Santos, Santander
14429	2020/06/27	16:56:37	3,871	-74,011	5,0	1,5	Cubarral, Meta
14430	2020/06/27	17:06:02	6,805	-73,165	142,0	2,4	Los Santos, Santander
14431	2020/06/27	17:44:21	6,955	-73,266	138,0	1,7	Betulia, Santander
14432	2020/06/27	17:54:32	6,844	-73,172	144,0	2,6	Zapatoca, Santander
14433	2020/06/27	18:53:42	11,221	-72,659	98,0	2,0	Riohacha, la Guajira
14434	2020/06/27	18:58:09	6,828	-73,133	139,0	1,7	Los Santos, Santander
14435	2020/06/27	19:15:50	6,795	-73,167	142,0	2,3	Los Santos, Santander

N	FECHA	H:M:S	LAT	LON	Z	M	UBICACIÓN
14436	2020/06/27	19:36:15	6,81	-73,166	125,0	2,0	Los Santos, Santander
14437	2020/06/27	19:48:13	6,799	-73,128	144,0	1,9	Los Santos, Santander
14438	2020/06/27	19:50:42	6,847	-73,185	145,0	2,1	Zapatoca, Santander
14439	2020/06/27	20:35:22	5,246	-73,75	147,0	2,3	Cucunubá, Cundinamarca
14440	2020/06/27	20:42:24	6,478	-73,784	95,0	2,1	Landázuri, Santander
14441	2020/06/27	21:00:24	6,772	-73,126	142,0	2,4	Los Santos, Santander
14442	2020/06/27	21:32:47	6,972	-76,25	20,0	1,6	Dabeiba, Antioquia
14443	2020/06/27	23:25:57	4,698	-75,165	3,0	1,8	Santa Isabel, Tolima
14444	2020/06/27	23:30:03	1,089	-78,283	44,0	2,3	Colombia-Ecuador
14445	2020/06/27	23:50:35	3,422	-74,182	0,0	1,5	Mesetas, Meta
14446	2020/06/28	00:32:28	6,838	-76,158	0,0	2,1	Uramita, Antioquia
14447	2020/06/28	01:03:47	10,03	-74,407	50,0	1,7	Sabanas de San Angel, Magdalena
14448	2020/06/28	01:39:10	3,767	-77,051	4,0	1,8	Buenaventura, Valle del Cauca
14449	2020/06/28	01:47:38	6,299	-74,768	12,0	1,2	Caracolí, Antioquia
14450	2020/06/28	01:55:11	6,809	-73,164	143,0	1,8	Los Santos, Santander
14451	2020/06/28	01:55:19	6,992	-76,702	19,0	1,5	Murindó, Antioquia
14452	2020/06/28	02:01:46	6,79	-73,174	140,0	1,7	Los Santos, Santander
14453	2020/06/28	02:07:47	2,524	-75,618	4,0	1,3	Tesalia, Huila
14454	2020/06/28	02:16:06	6,881	-73,152	138,0	1,7	Los Santos, Santander
14455	2020/06/28	02:20:05	6,883	-73,18	150,0	1,6	Zapatoca, Santander
14456	2020/06/28	02:45:23	4,966	-76,554	61,0	2,6	Nóvita, Chocó
14457	2020/06/28	02:49:44	4,465	-75,858	135,0	1,4	Montenegro, Quindío
14458	2020/06/28	03:05:48	3,422	-74,18	6,0	1,1	Mesetas, Meta
14459	2020/06/28	03:13:47	3,801	-75,66	23,0	1,0	Chaparral, Tolima
14460	2020/06/28	03:44:06	6,851	-73,167	145,0	1,9	Zapatoca, Santander
14461	2020/06/28	03:45:23	6,817	-73,196	146,0	1,8	Zapatoca, Santander
14462	2020/06/28	03:58:36	6,814	-73,155	147,0	2,1	Los Santos, Santander
14463	2020/06/28	04:02:43	6,309	-73,624	114,0	1,6	El Guacamayo, Santander
14464	2020/06/28	04:07:26	6,572	-73,148	2,0	2,1	San Gil, Santander
14465	2020/06/28	04:40:30	6,821	-73,18	142,0	2,3	Los Santos, Santander
14466	2020/06/28	05:09:05	6,367	-74,429	18,0	1,3	Cimitarra, Santander
14467	2020/06/28	05:31:59	6,8	-73,132	148,0	1,9	Los Santos, Santander
14468	2020/06/28	05:33:44	6,783	-73,121	145,0	1,6	Los Santos, Santander
14469	2020/06/28	05:34:27	6,785	-73,181	136,0	1,8	Los Santos, Santander
14470	2020/06/28	05:45:19	6,817	-73,191	146,0	2,1	Zapatoca, Santander
14471	2020/06/28	06:44:10	3,428	-74,208	0,0	2,0	Mesetas, Meta
14472	2020/06/28	07:07:26	6,839	-73,201	145,0	2,4	Zapatoca, Santander
14473	2020/06/28	07:31:38	5,984	-77,45	21,0	2,1	Océano Pacífico
14474	2020/06/28	07:59:50	3,685	-76,113	165,0	2,2	El Cerrito, Valle del Cauca
14475	2020/06/28	08:08:36	6,1	-73,068	177,0	1,9	Encino, Santander
14476	2020/06/28	08:46:02	6,808	-73,085	146,0	1,6	Los Santos, Santander
14477	2020/06/28	08:58:47	4,98	-74,718	0,0	0,8	Armero (Guayabal), Tolima
14478	2020/06/28	08:59:17	5,899	-73,696	128,0	1,6	Puente Nacional, Santander
14479	2020/06/28	09:20:39	6,853	-73,182	148,0	1,7	Zapatoca, Santander
14480	2020/06/28	09:47:18	5,564	-73,866	124,0	1,6	Caldas, Boyacá
14481	2020/06/28	10:04:19	3,997	-75,9	187,0	1,9	Tuluá, Valle del Cauca

N	FECHA	H:M:S	LAT	LON	Z	M	UBICACIÓN
14482	2020/06/28	10:14:31	6,22	-73,656	116,0	1,6	La Paz, Santander
14483	2020/06/28	10:36:09	6,826	-73,133	147,0	2,2	Los Santos, Santander
14484	2020/06/28	10:47:24	3,048	-75,182	12,0	1,2	Tello, Huila
14485	2020/06/28	10:48:30	3,491	-75,551	0,0	2,3	Chaparral, Tolima
14486	2020/06/28	10:59:25	6,819	-73,031	150,0	2,0	Los Santos, Santander
14487	2020/06/28	11:27:10	6,784	-73,135	148,0	1,7	Los Santos, Santander
14488	2020/06/28	11:35:26	6,076	-73,727	115,0	1,8	Vélez, Santander
14489	2020/06/28	12:03:15	4,398	-76,383	25,0	1,9	Bolívar, Valle del Cauca
14490	2020/06/28	12:04:50	6,819	-73,171	148,0	1,9	Los Santos, Santander
14491	2020/06/28	12:45:06	6,705	-73,644	139,0	1,7	El Carmen, Santander
14492	2020/06/28	13:36:26	6,151	-73,452	125,0	2,1	Suaita, Santander
14493	2020/06/28	13:47:15	6,034	-73,744	109,0	1,9	Bolivar, Santander
14494	2020/06/28	14:13:01	6,777	-73,161	148,0	1,7	Los Santos, Santander
14495	2020/06/28	14:40:43	6,76	-73,102	146,0	1,6	Los Santos, Santander
14496	2020/06/28	15:17:16	6,832	-73,212	143,0	1,5	Zapatoca, Santander
14497	2020/06/28	15:20:30	6,894	-76,178	20,0	1,5	Uramita, Antioquia
14498	2020/06/28	16:25:31	5,262	-73,74	148,0	3,2	Cucunubá, Cundinamarca
14499	2020/06/28	17:00:13	6,822	-76,258	0,0	1,2	Frontino, Antioquia
14500	2020/06/28	17:16:43	6,804	-73,111	145,0	2,2	Los Santos, Santander
14501	2020/06/28	17:40:47	6,801	-73,141	150,0	1,9	Los Santos, Santander
14502	2020/06/28	17:47:08	3,456	-74,202	6,0	1,7	Mesetas, Meta
14503	2020/06/28	18:07:12	6,822	-73,188	141,0	1,9	Zapatoca, Santander
14504	2020/06/28	18:18:20	6,798	-73,186	144,0	1,6	Los Santos, Santander
14505	2020/06/28	18:19:23	6,798	-73,156	147,0	1,7	Los Santos, Santander
14506	2020/06/28	19:08:43	1,374	-78,42	97,0	3,2	Barbacoas, Nariño
14507	2020/06/28	19:11:04	2,289	-75,775	9,0	1,4	Agrado, Huila
14508	2020/06/28	19:15:48	5,922	-76,037	20,0	1,2	Ciudad Bolívar, Antioquia
14509	2020/06/28	19:17:16	6,826	-73,11	152,0	1,6	Los Santos, Santander
14510	2020/06/28	19:19:42	8,28	-77,115	86,0	2,2	Unguía, Chocó
14511	2020/06/28	20:07:14	3,481	-74,187	12,0	1,4	Mesetas, Meta
14512	2020/06/28	21:01:39	6,931	-76,249	19,0	1,3	Dabeiba, Antioquia
14513	2020/06/28	21:12:30	6,788	-73,128	143,0	2,1	Los Santos, Santander
14514	2020/06/28	21:18:09	1,97	-76,042	4,0	0,5	Saladoblanco, Huila
14515	2020/06/28	21:36:25	6,818	-73,19	145,0	3,2	Zapatoca, Santander
14516	2020/06/28	21:40:00	6,794	-73,185	143,0	1,6	Los Santos, Santander
14517	2020/06/28	22:17:40	6,826	-76,192	0,0	1,9	Frontino, Antioquia
14518	2020/06/28	22:24:41	3,542	-74,422	45,0	2,4	Uribe, Meta
14519	2020/06/28	22:34:18	5,669	-75,962	39,0	1,1	Andes, Antioquia
14520	2020/06/28	23:02:25	6,822	-73,182	144,0	1,6	Zapatoca, Santander
14521	2020/06/28	23:11:24	5,123	-73,081	0,0	2,1	Páez, Boyacá
14522	2020/06/28	23:14:07	6,804	-73,263	149,0	1,7	Zapatoca, Santander
14523	2020/06/28	23:16:20	6,837	-73,194	146,0	1,6	Zapatoca, Santander
14524	2020/06/29	00:06:22	6,983	-73,157	146,0	1,6	Girón, Santander
14525	2020/06/29	00:20:09	6,836	-76,233	0,0	1,2	Frontino, Antioquia
14526	2020/06/29	01:38:13	6,841	-73,188	147,0	2,2	Zapatoca, Santander
14527	2020/06/29	01:49:41	6,803	-73,172	146,0	1,6	Los Santos, Santander

N	FECHA	H:M:S	LAT	LON	Z	M	UBICACIÓN
14528	2020/06/29	01:52:04	9,916	-73,214	127,0	1,9	Agustín Codazzi, Cesar
14529	2020/06/29	01:55:54	6,957	-77,772	23,0	2,8	Océano Pacífico
14530	2020/06/29	02:17:38	3,442	-74,193	5,0	1,1	Mesetas, Meta
14531	2020/06/29	02:34:59	6,824	-73,241	146,0	1,7	Zapatoca, Santander
14532	2020/06/29	02:40:40	6,81	-73,123	150,0	1,7	Los Santos, Santander
14533	2020/06/29	02:47:20	6,803	-73,166	147,0	1,7	Los Santos, Santander
14534	2020/06/29	02:48:45	6,809	-73,192	147,0	1,6	Zapatoca, Santander
14535	2020/06/29	03:01:30	6,818	-73,174	144,0	1,7	Los Santos, Santander
14536	2020/06/29	03:40:24	6,574	-73,788	20,0	2,2	Puerto Parra, Santander
14537	2020/06/29	03:52:01	10,32	-72,904	0,0	1,8	La Paz, Cesar
14538	2020/06/29	04:01:20	7,16	-76,332	0,0	1,8	Dabeiba, Antioquia
14539	2020/06/29	04:13:48	7,19	-76,339	0,0	1,2	Mutatá, Antioquia
14540	2020/06/29	04:20:59	7,229	-76,856	23,0	1,5	Riosucio, Chocó
14541	2020/06/29	04:46:52	4,176	-76,269	138,0	2,6	Riofrío, Valle del Cauca
14542	2020/06/29	05:01:16	4,677	-75,504	28,0	1,1	Salento, Quindío
14543	2020/06/29	05:04:31	6,833	-73,212	146,0	1,9	Zapatoca, Santander
14544	2020/06/29	05:34:12	7,898	-73,33	117,0	2,4	Ábrego, Norte de Santander
14545	2020/06/29	05:51:04	6,843	-73,187	149,0	1,7	Zapatoca, Santander
14546	2020/06/29	05:53:19	7,451	-73,18	129,0	1,7	El Playón, Santander
14547	2020/06/29	06:10:28	6,827	-73,207	144,0	1,6	Zapatoca, Santander
14548	2020/06/29	06:10:48	3,526	-74,4	33,0	1,5	Uribe, Meta
14549	2020/06/29	06:52:11	6,822	-73,198	145,0	1,6	Zapatoca, Santander
14550	2020/06/29	06:54:52	6,844	-73,154	147,0	2,0	Los Santos, Santander
14551	2020/06/29	07:06:08	4,31	-77,09	69,0	2,1	El Litoral del San Juan (Docordó), Chocó
14552	2020/06/29	07:07:00	11,506	-72,307	71,0	2,3	Maicao, la Guajira
14553	2020/06/29	07:17:46	6,758	-77,89	4,0	1,9	Océano Pacífico
14554	2020/06/29	07:19:35	5,139	-77,218	22,0	1,6	Bajo Baudó (Pizarro), Chocó
14555	2020/06/29	07:23:10	6,853	-73,19	144,0	1,7	Zapatoca, Santander
14556	2020/06/29	07:26:50	6,835	-73,173	147,0	1,7	Los Santos, Santander
14557	2020/06/29	08:54:41	5,895	-75,943	57,0	1,4	Ciudad Bolívar, Antioquia
14558	2020/06/29	09:59:23	7,088	-73,321	123,0	1,5	Girón, Santander
14559	2020/06/29	10:06:55	6,581	-73,617	111,0	1,6	El Carmen, Santander
14560	2020/06/29	10:38:31	9,319	-74,332	79,0	1,7	San Zenón, Magdalena
14561	2020/06/29	10:40:41	3,494	-75,543	1,0	1,5	Chaparral, Tolima
14562	2020/06/29	11:12:42	6,88	-73,237	145,0	1,7	Zapatoca, Santander
14563	2020/06/29	11:15:50	2,948	-74,804	3,0	2,0	Uribe, Meta
14564	2020/06/29	11:27:28	5,281	-73,774	146,0	2,1	Cucunubá, Cundinamarca
14565	2020/06/29	12:48:43	6,819	-73,168	147,0	2,8	Los Santos, Santander
14566	2020/06/29	13:58:29	5,614	-75,964	34,0	1,3	Andes, Antioquia
14567	2020/06/29	14:28:30	6,262	-73,476	125,0	1,4	Contratación, Santander
14568	2020/06/29	15:43:37	6,681	-73,122	140,0	1,7	Villanueva, Santander
14569	2020/06/29	17:06:33	6,624	-73,21	139,0	1,4	Barichara, Santander
14570	2020/06/29	17:26:07	3,436	-74,196	0,0	3,5	Mesetas, Meta
14571	2020/06/29	17:36:16	6,796	-73,162	143,0	2,1	Los Santos, Santander
14572	2020/06/29	17:59:33	5,255	-73,739	144,0	2,5	Cucunubá, Cundinamarca
14573	2020/06/29	18:14:25	3,435	-74,198	0,0	3,5	Mesetas, Meta

N	FECHA	H:M:S	LAT	LON	Z	M	UBICACIÓN
14574	2020/06/29	19:21:40	3,442	-74,179	13,0	1,7	Mesetas, Meta
14575	2020/06/29	19:24:27	6,921	-76,566	26,0	1,4	Murindó, Antioquia
14576	2020/06/29	19:38:44	6,432	-74,435	14,0	1,2	Puerto Berrío, Antioquia
14577	2020/06/29	19:44:30	3,797	-76,894	41,0	2,0	Buenaventura, Valle del Cauca
14578	2020/06/29	20:17:18	2,896	-78,069	3,0	2,3	Océano Pacífico
14579	2020/06/29	20:36:29	6,814	-73,168	142,0	2,4	Los Santos, Santander
14580	2020/06/29	21:17:38	6,648	-73,003	184,0	2,4	Aratoca, Santander
14581	2020/06/29	21:21:55	6,818	-73,148	146,0	2,5	Los Santos, Santander
14582	2020/06/29	21:51:12	6,822	-73,212	140,0	1,6	Zapatoca, Santander
14583	2020/06/29	21:59:28	6,77	-73,113	153,0	1,8	Los Santos, Santander
14584	2020/06/29	22:44:02	3,429	-74,189	5,0	1,1	Mesetas, Meta
14585	2020/06/29	23:07:01	3,44	-74,197	5,0	1,9	Mesetas, Meta
14586	2020/06/29	23:37:25	6,681	-73,127	127,0	1,4	Villanueva, Santander
14587	2020/06/29	23:39:01	6,81	-73,18	139,0	1,5	Los Santos, Santander
14588	2020/06/30	00:10:54	3,452	-74,19	10,0	1,4	Mesetas, Meta
14589	2020/06/30	00:22:15	8,441	-74,181	57,0	2,1	Norosi, Bolívar
14590	2020/06/30	00:42:59	3,846	-74,021	13,0	2,0	Cubarral, Meta
14591	2020/06/30	00:52:37	6,175	-74,12	12,0	0,9	Bolívar, Santander
14592	2020/06/30	01:10:38	6,823	-73,135	154,0	1,6	Los Santos, Santander
14593	2020/06/30	01:18:27	4,319	-75,91	157,0	1,6	Sevilla, Valle del Cauca
14594	2020/06/30	01:21:18	6,803	-73,153	143,0	2,2	Los Santos, Santander
14595	2020/06/30	01:31:41	3,403	-74,167	7,0	1,2	Mesetas, Meta
14596	2020/06/30	01:38:03	6,81	-73,175	146,0	1,9	Los Santos, Santander
14597	2020/06/30	01:56:55	6,806	-73,177	142,0	1,6	Los Santos, Santander
14598	2020/06/30	02:18:27	3,446	-74,171	15,0	1,1	Mesetas, Meta
14599	2020/06/30	02:24:50	5,09	-74,583	12,0	0,8	Guaduas, Cundinamarca
14600	2020/06/30	02:28:11	6,555	-73,147	176,0	1,9	San Gil, Santander
14601	2020/06/30	02:36:33	6,819	-73,188	146,0	1,7	Zapatoca, Santander
14602	2020/06/30	03:29:12	6,822	-73,189	145,0	2,5	Zapatoca, Santander
14603	2020/06/30	03:34:04	6,814	-73,139	146,0	1,6	Los Santos, Santander
14604	2020/06/30	03:41:03	5,923	-73,977	102,0	2,0	La Belleza, Santander
14605	2020/06/30	03:50:59	7,623	-73,131	145,0	1,8	Cáchira, Norte de Santander
14606	2020/06/30	04:21:21	1,677	-78,749	46,0	2,9	Tumaco, Nariño
14607	2020/06/30	04:32:01	6,83	-73,188	145,0	2,2	Zapatoca, Santander
14608	2020/06/30	04:44:37	6,793	-73,144	147,0	1,7	Los Santos, Santander
14609	2020/06/30	05:23:16	3,71	-73,794	20,0	1,4	El Dorado, Meta
14610	2020/06/30	07:39:16	10,656	-73,53	75,0	1,6	Pueblo Bello, Cesar
14611	2020/06/30	07:44:10	6,832	-73,142	148,0	1,9	Los Santos, Santander
14612	2020/06/30	08:37:59	6,883	-73,182	148,0	1,8	Zapatoca, Santander
14613	2020/06/30	09:32:54	6,218	-75,919	23,0	1,3	Betulia, Antioquia
14614	2020/06/30	10:01:18	8,092	-77,028	52,0	1,9	Unguía, Chocó
14615	2020/06/30	11:00:53	5,29	-73,77	148,0	2,5	Cucunubá, Cundinamarca
14616	2020/06/30	11:15:52	3,452	-74,214	8,0	1,5	Mesetas, Meta
14617	2020/06/30	11:50:15	6,797	-76,351	12,0	2,8	Dabeiba, Antioquia
14618	2020/06/30	11:54:01	6,798	-73,191	136,0	1,8	Los Santos, Santander
14619	2020/06/30	12:04:25	6,856	-73,408	119,0	1,8	San Vicente de Chucurí, Santander

N	FECHA	H:M:S	LAT	LON	Z	M	UBICACIÓN
14620	2020/06/30	13:16:34	1,88	-76,009	17,0	1,1	Pitalito, Huila
14621	2020/06/30	13:24:20	6,844	-73,089	148,0	2,1	Los Santos, Santander
14622	2020/06/30	13:26:59	6,806	-73,206	142,0	1,6	Zapatoca, Santander
14623	2020/06/30	14:12:45	1,928	-79,065	28,0	2,3	Océano Pacífico
14624	2020/06/30	14:44:51	6,816	-73,144	141,0	2,1	Los Santos, Santander
14625	2020/06/30	15:02:08	4,344	-76,794	5,0	2,0	El Litoral del San Juan (Docordó), Chocó
14626	2020/06/30	16:40:18	6,838	-73,201	144,0	1,3	Zapatoca, Santander
14627	2020/06/30	16:43:39	6,364	-73,595	138,0	1,6	Santa Helena del Opón, Santander
14628	2020/06/30	17:15:18	6,848	-73,17	148,0	1,9	Zapatoca, Santander
14629	2020/06/30	18:16:30	3,501	-74,214	20,0	2,2	Mesetas, Meta
14630	2020/06/30	18:26:26	3,465	-74,198	4,0	1,5	Mesetas, Meta
14631	2020/06/30	18:41:53	3,617	-75,731	29,0	1,0	Rioblanco, Tolima
14632	2020/06/30	18:55:31	6,792	-73,136	148,0	2,5	Los Santos, Santander
14633	2020/06/30	19:21:09	6,798	-73,207	134,0	1,6	Zapatoca, Santander
14634	2020/06/30	19:24:45	6,504	-73,72	99,0	1,9	Vélez, Santander
14635	2020/06/30	19:32:04	6,804	-73,184	143,0	2,1	Los Santos, Santander
14636	2020/06/30	20:17:32	6,789	-73,12	8,0	1,4	Los Santos, Santander
14637	2020/06/30	20:30:34	6,972	-76,27	9,0	1,7	Dabeiba, Antioquia
14638	2020/06/30	20:42:55	6,802	-73,206	140,0	2,0	Zapatoca, Santander
14639	2020/06/30	20:50:09	3,447	-74,204	6,0	1,3	Mesetas, Meta
14640	2020/06/30	21:01:58	2,628	-75,177	4,0	1,3	Algeciras, Huila
14641	2020/06/30	21:05:28	2,761	-76,687	4,0	0,8	Morales, Cauca
14642	2020/06/30	21:13:22	6,834	-73,176	147,0	3,1	Zapatoca, Santander
14643	2020/06/30	21:44:28	3,408	-74,164	8,0	1,1	Mesetas, Meta
14644	2020/06/30	21:47:36	3,357	-74,116	12,0	1,2	Mesetas, Meta
14645	2020/06/30	21:55:52	5,542	-75,646	88,0	1,2	Caramanta, Antioquia
14646	2020/06/30	22:32:40	11,13	-72,589	86,0	1,9	Albania, la Guajira
14647	2020/06/30	23:05:09	4,687	-76,049	121,0	1,6	Toro, Valle del Cauca
14648	2020/06/30	23:33:51	6,887	-73,152	132,0	1,5	Los Santos, Santander
14649	2020/06/30	23:35:03	6,756	-73,164	128,0	1,6	Los Santos, Santander
14650	2020/06/30	23:48:14	5,852	-74,847	2,0	1,7	Sonsón, Antioquia

Tabla 4.2: Eventos durante enero-junio de 2020

REFERENCIAS BIBLIOGRÁFICAS

Bormann, P. y Saul, J. (2008). The new IASPEI standard broadband magnitude mB. *Seismological Research Letters*, 79(5), 698-705.

Rengifo, F. y Ojeda, A. (2004). Inversión de amplitudes de registros sísmicos para el cálculo de magnitud M_L en Colombia. *Memorias I Congreso Latinoamericano de Sismología*.

Whitmore, P. M., Tsuboi, S., Hirshorn, B. y Sokolowski, T. J. (2002). Magnitude-dependent correction for Mwp. *Science of Tsunami Hazards*, 20(4), 187-192.